



SCHEDULE BOOK

EFFECTIVE DECEMBER 15, 2019

We enhance people's lives everyday through
Passion, Pride and Performance.

LYNX Routes

QUICK REFERENCE GUIDE

LY	LYMMO - Orange Line Downtown	Page 33	102	Orange Avenue / South 17-92	Page 139
LY	LYMMO - Orange Line North Quarter	Page 34	103	North 17-92 / Sanford	Page 143
LY	LYMMO - Grapefruit Line	Page 35	104	East Colonial	Page 146
LY	LYMMO - Lime Line	Page 36	105	West Colonial	Page 149
1	Winter Park / Altamonte Springs	Page 42	106	North U.S. 441 / Apopka	Page 152
3	Lake Margaret Drive	Page 44	107	U.S. 441 / Orlando Florida Mall	Page 156
6	Dixie Belle Drive	Page 47	108	South U.S. 441 / Kissimmee	Page 159
7	S. Orange Avenue / Florida Mall	Page 49	111	SeaWorld / Orlando International Airport	Page 163
8	W. Oak Ridge Road / International Drive	Page 52	125	Silver Star Road Crosstown	Page 165
9	Winter Park / Rosemont	Page 57	155	The Loop / Buena Ventura Lakes / Osceola Parkway	Page 168
10	East U.S. 192 / St. Cloud	Page 59	300	Downtown Orlando / Hotel Plaza	Page 170
11	S. Orange Avenue / Orlando International Airport	Page 62	301	Pine Hills / Animal Kingdom	Page 171
13	University Blvd. / University of Central Florida	Page 65	302	Rosemont / Magic Kingdom	Page 173
15	Curry Ford Road / Valencia College East	Page 67	303	Washington Shores / Disney Hollywood Studios	Page 175
18	S. Orange Avenue / Kissimmee	Page 71	304	Rio Grande / Vistana Resort	Page 177
20	Malibu Street / Pine Hills	Page 74	305	Metrowest / All Star Resorts	Page 179
21	Universal Studios	Page 77	306	Poinciana / Disney West Side Transfer Center	Page 180
23	Winter Park / Springs Village	Page 80	313	Winter Park	Page 182
24	Millenia / Vineland	Page 82	319	Richmond Heights	Page 184
25	Mercy Drive / Shader Road	Page 84	320	Avalon Park Schools Connector	Page 186
26	Pleasant Hill Road / Poinciana	Page 87	405	Apopka Circulator	Page 187
28	E. Colonial Drive / Azalea Park	Page 89	407	Kissimmee / Orlando International Airport / Medical City	Page 189
29	E. Colonial Drive / Goldenrod	Page 91	418	Meadow Woods / Lake Nona	Page 191
34	Sanford	Page 94	426	Poinciana Circulator	Page 193
36	Lake Richmond	Page 96	434	SR 434 Crosstown / University of Central Florida	Page 194
37	Pine Hills / Florida Mall	Page 100	436N	SR 436 Crosstown / Apopka	Page 196
38	Downtown Orlando / SeaWorld	Page 104	436S	SR 436 Crosstown / Orlando International Airport	Page 198
40	Americana Boulevard / Universal Orlando	Page 105	441	Kissimmee / Downtown Orlando	Page 201
42	International Drive / Orlando International Airport	Page 107	443	Winter Park / Pine Hills	Page 202
44	Hiawasse Road / Zellwood	Page 111	601	NeighborLink - Poinciana	Page 204
45	Lake Mary	Page 113	604	NeighborLink - Intercession City / Campbell City	Page 205
46W	West SR 46 / Seminole Towne Center	Page 115	611	NeighborLink - Ocoee	Page 206
46E	Central FL Regional Hospital / Downtown Sanford	Page 116	612	NeighborLink - Winter Garden	Page 207
48	W. Colonial Drive / Pine Hills	Page 118	613	NeighborLink - Pine Hills	Page 208
49	W. Colonial Drive / Pine Hills Road	Page 120	621	NeighborLink - East Colonial Drive / Bithlo	Page 209
50	Downtown Orlando / Magic Kingdom	Page 122	622	NeighborLink - Oviedo	Page 210
51	Conway Road / Orlando International Airport	Page 125	631	NeighborLink - Buena Ventura Lakes	Page 211
54	Old Winter Garden Road	Page 128	632	NeighborLink - North Kissimmee	Page 212
55	West U.S. 192 / Crosstown	Page 129	641	NeighborLink - Williamsburg	Page 213
56	West U.S. 192 / Magic Kingdom	Page 132	651	NeighborLink - Goldsboro	Page 214
57	John Young Parkway	Page 136	652	NeighborLink - Maitland Center	Page 215
58	Shingle Creek Circulator	Page 138	709	Kissimmee Connector	Page 216

Table of CONTENTS



[1] How to Ride Guide

Instructions, Fare Information and Rack N Roll **PAGE 5**



[2] Share a Ride and Save

LYNX Transportation Benefits Programs **PAGE 16**



[3] A Partner to Our Community

Community Involvement and Associations **PAGE 21**



[4] SuperStops & Terminal Maps

Maps of LYNX Transportation System Hubs **PAGE 23**



[5] Downtown LYMMO

Bus Service in Downtown Orlando **PAGE 31**



[6] SunRail Schedules

SunRail Train Routes, Times and Connections **PAGE 37**



[7] Schedules & Maps

Detailed Bus Routes, Times and Maps **PAGE 41**



Riding LYNX is easy. This guide will help.

If you have never ridden LYNX, or if it has been a while since you traveled with us, you will be surprised at how easy it is. We have created the How to Ride Guide to introduce you to the basics and get you on the road with LYNX.

As you read the information contained inside, please remember that your convenience, comfort and concerns are always important to us. If you have any suggestions, please call our Customer Relations representative at 407-841-LYNX (5969) and listen carefully to the options.

Our system may change between issues of this guide. Please watch for notices of unscheduled adjustments throughout the year. In the meantime, keep this guide handy and keep watching LYNX as we grow into the best public transportation system in America. It's going to be an exciting ride!

Questions? Get answers to all your questions by calling LYNX Customer Service: **407-841-LYNX (5969)**. Listen carefully to the options. **TDD Customers: 711 Florida Relay Service.**

LYNX Customer Service Call Center open ticket window will be closed on New Year's Day, Memorial Day, Independence Day, Labor Day, Thanksgiving Day and Christmas Day.

Other accessible formats available upon request.

LYNX es fácil de usar. Esta guía le ayudará.

Si nunca ha usado el servicio LYNX, o si lleva mucho tiempo sin usarlo, le sorprenderá su facilidad de uso. Hemos creado esta guía de uso para facilitar le su viaje con LYNX.

Su conveniencia, comodidad y sugerencias son importantes. Si tiene alguna sugerencia, por favor llame al Coordinador de Relaciones Públicas de LYNX al 407-841-LYNX (5969), escuche cuidadosamente las opciones disponibles.

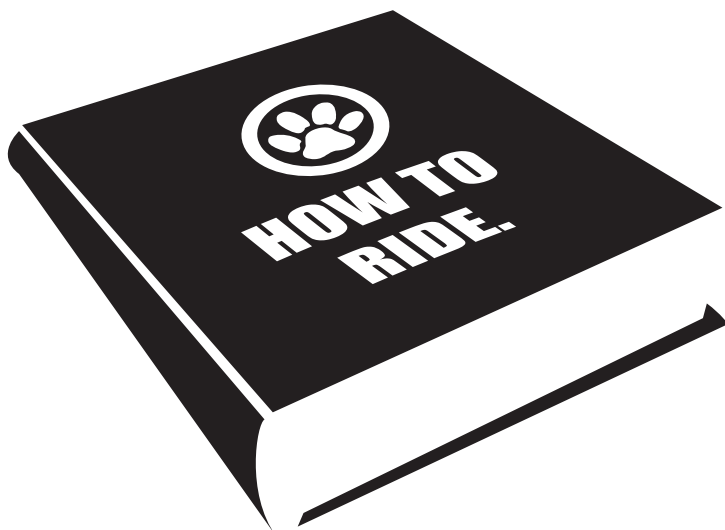
Es posible que nuestro sistema cambie entre las diferentes ediciones de este libro. Preste atención a nuestras noticias de cambios en nuestras rutas. Guarde esta guía y vea como el sistema LYNX crece y llega a ser el mejor sistema de transporte público de los Estados Unidos. ¡Va a ser un viaje emocionante!

¿Preguntas? Llame al Servicio del Usuario LYNX para conseguir respuestas a sus preguntas: **407-841-LYNX (5969) Usuarios de TDD (para los sordos) 711 Florida Relay Service** escuche cuidadosamente las opciones disponibles.

Otros formatos a disposición de quien los solicite.

1

How to Ride Guide



LYNX is the public transportation system for Orange, Osceola and Seminole Counties. We can take you to work, shop, school or just to see a friend across town. Travel on LYNX is affordable and easy when you follow these guidelines.

Start at a stop

Look for the official LYNX bus stop sign to board or depart a LYNX bus. LYNX stops are identified by signs with a pink bus or pink paw and the Link (route) number below it in black. The numbers indicate which buses serve that stop. Buses stop only at designated LYNX stops. Be at the bus stop sign before the bus approaches.

Look for your Link

Some stops serve more than one LYNX route. Be sure the Link number and destination displayed on the front of the bus above the operator is for the route you need.

Bikers Welcome

If you ride a bike to a LYNX bus stop, place your bicycle in the rack holder on the front of the bus. Sit near the front and when you pull the cord for your stop, remind the operator that you are traveling with a bike. This will prevent the operator from pulling away before you can retrieve your bicycle.

Fare information

LYNX has a variety of fares that save you time and money. An All-Day Pass (\$4.50) gives you unlimited rides for the day and can only be purchased from the bus operator. Ask the operator for an All-Day pass before putting money in the fare box. LYNX 7-Day Pass (\$16) and 30-Day Pass (\$50) are available at LYNX Central Station, Pass Partner vendors or online at golynx.com. If you're making only one stop, the fare is \$2.00.

Have exact fare

Operators cannot make change, so be sure to have the exact fare ready when you board the bus.

Ask for a transfer

If it takes more than one bus to reach your destination, ask the operator for a transfer as you board the bus. Transfers are free and valid for 90 minutes. Transfers are not valid on the same Link or for round trip purposes.

Move directly to a seat

If possible, please find a seat at the rear of the bus. Leave the front seats open for disabled and elderly passengers.

Pull cord to signal for a stop

Let the operator know you want to depart at the next stop by pulling the cord above the windows

at least one block before the bus reaches your stop. The operator will pull over at the first stop following your request.

Take everything with you

LYNX is not responsible for articles left on the bus. Anything found will be turned in to Lost and Found, located at the LYNX Central Station. If you lost something call 407-841-LYNX (5969) option 2, as soon as you notice that the item is missing. We hold items for a short period of time.

Exit to the rear

Exit through the rear door. This allows passengers boarding the bus to get on quickly through the front door. To exit, wait until the green light over the rear doors comes on, and then push firmly on the door. Step clear of the bus. Do not attempt to board the bus through the rear doors.

Do not cross in front of the bus

Passengers leaving the bus should wait until the bus has departed the stop before crossing the street. You risk walking into oncoming traffic that can't see you if you try to cross the street in front of the bus.

Rules for the road

- Turn off your radio or CD player or use headphones.
- If you must use a cell phone, please do so in a quiet, courteous manner.
- Eating, drinking and smoking are not allowed on the bus.
- Pets must be in a closed pet carrier that will fit on your lap, unless they are trained service animals.
- Always stay behind the yellow line near the front doors while the bus is in motion.
- Do not distract the operator while the bus is in motion.
- Children age 6 and younger must be accompanied by an older passenger or an adult.
- Consider the rights of other passengers. Loud, profane or abusive language or behavior may affect safe operation of the bus.



- Your comfort and concerns are important to us. If you have any suggestions, call Customer Relations at 407-841-LYNX (5969) option 3.

Weekends and Holidays

LYNX operates every day of the year.

Español

Comience en una parada

Busque el signo oficial de la parada de LYNX para abordar o partir de un autobús de LYNX. Las paradas de LYNX son identificadas con un autobús rosado o huella felina rosada y el número de conexión (la ruta) debajo de ello en color negro. Los números indican los autobuses que sirven esa parada. Los autobuses paran sólo en paradas designadas por LYNX. Esté en la parada de autobús antes de que el autobús llegue a esta.

Busque su conexión LYNX

Algunas paradas sirven más de una ruta de LYNX. Asegúrese de ver el número de la conexión y el destino de la ruta que necesita. Esta información se encuentra al frente del autobús encima del operador.

Los ciclistas son bienvenidos

Si usted maneja su bicicleta a una parada LYNX, coloque la bicicleta en el portador de bicicletas disponible enfrente de cada autobús. Siéntese cerca del frente y cuando usted hale la cuerda para anunciar su parada, recuérdle al operador que usted viaja con una bicicleta. Esto impedirá que el operador arranque antes de que usted pueda recoger su bicicleta.

Información de tarifas

LYNX tiene una variedad de tarifas que le ahorrarán tiempo y dinero. El pase Diario (\$4.50) le da viajes ilimitados por un día y sólo puede ser comprado del operador del autobús. Pida al operador un Pase Diario antes de poner dinero en la caja de tarifas. Pases LYNX de 7 días (\$16) y Pases LYNX de 30 días (\$50) están disponibles en la Estación Central de LYNX, a través de vendedores autorizados de Pases o en nuestra pagina de Internet golynx.com. Revise mas adelante la sección de vendedores autorizados de pases. Si usted hace sólo un viaje, la tarifa es \$2.00.

Some schedules change or are suspended on Sundays and holidays so please keep a copy of the bus schedule handy to verify times and days of service. Routes that feature holiday service will operate on New Year's Day, Memorial Day, Independence Day, Labor Day, Thanksgiving Day and Christmas Day.

Tenga la tarifa exacta

Los operadores no pueden proveerle cambio, así que este seguro de tener la tarifa exacta cuando usted aborde el autobús.

Pida una transferencia

Si usted necesita tomar más de un autobús para llegar a su destino, pídale al operador una transferencia cuando usted aborde el autobús. Las transferencias son gratis y válidas por 90 minutos. Las transferencias no son válidas en la misma conexión o ruta ni para propósitos de viaje de ida y vuelta.

Diríjase directamente a un asiento

Si es posible, por favor busque un asiento en la parte posterior del autobús. Deje disponible los asientos del frente para pasajeros incapacitados y/o de edad avanzada.

Hale la cuerda para pedir una parada

Informe al operador que usted quiere bajarse en la siguiente parada halando la cuerda sobre las ventanas al menos un bloque antes de que el autobús alcance su parada. El operador le dejará en la primera parada disponible a su pedido.

Llévese todo consigo

LYNX no se responsabiliza de artículos dejados en el autobús. Cualquier artículo encontrado será entregado al departamento De Objetos Perdidos/Lost & Found, localizado en la Estación Central de LYNX. Si usted perdió algo llame al 407-841-LYNX (5969) opción 2, tan pronto se de cuenta que ha perdido su artículo. Nosotros mantendremos sus artículos por corto tiempo.



Salga por la parte posterior del autobús

Salga del autobús por la puerta trasera. Esto permitirá a pasajeros que aborden el autobús montarse rápidamente por la puerta principal. Para salir, espere que la luz verde sobre las puertas traseras se encienda. Empuje firmemente la puerta hacia fuera y salga del vehículo y manténgase a distancia de este. Procure no intentar abordar el autobús por las puertas traseras.

No cruce delante del autobús

Pasajeros saliendo del autobús deben esperar hasta que este haya partido antes de cruzar la calle. Usted se arriesga a enfrentar el tráfico que se acerca y que no puede ver si usted trata de cruzar la calle delante del autobús. Si trata de cruzar la calle antes de que el autobús haya partido se arriesga a enfrentar el tráfico que se aproxima y que no lo puede ver a usted.

Reglas para el camino

- Apague su radio o aparato de disco compacto o utilice auriculares.
- Si debe utilizar un teléfono celular, hágalo de una manera silenciosa y cortés
- Comer, beber y fumar no son permitidos en el autobús.
- Sus mascotas deben estar en un portador de animales que ocupe el espacio de su regazo, a menos que estos sean animales entrenados de servicio.
- Permanezca detrás de la línea amarilla cerca de las puertas principales mientras

el autobús este en movimiento.

- No distraiga al operador mientras el autobús está en movimiento.
- Niños menores de 6 años deben estar acompañados de un pasajero de mayor edad o de un adulto.
- Considere los derechos de otros pasajeros. Comportamiento agresivo y lenguaje profano, abusivo y escandaloso puede afectar la operación segura del autobús.
- Su comodidad nos concierne y es importante para nosotros. Si usted tiene cualquier sugerencia, comuníquese con Atención al Cliente/Customer Relations llamando al 407-841-LYNX (5969) opción 3.

Fines de semana y días feriados

LYNX trabaja todos los días del año. Algunos horarios cambian o son suspendidos los domingos y días feriados así que por favor mantenga una copia del horario de autobuses a la mano para verificar horarios y días de servicio. Las rutas que tienen servicio en días feriados operaran el Año Nuevo, Meorial Dia, Dia de la Independencia, Dia Del Trabajo, Dia de Acción de Gracias y el Dia de Lanavidad.

Are You Prepared for Hurricane Season?

For the safety of our customers and operators, LYNX hurricane policy requires bus service to be discontinued if:

Winds reach a sustained level of 35 miles per hour.

Emergency Operations Personnel deem driving conditions unsafe.

Please have an emergency transportation plan developed to get you safely to your destination should LYNX be required to implement this policy.

Once roads are safe to travel, service will be resumed as quickly as possible.

Remember, hurricane season runs from June 1 through November 30.



Fare Options FARES EFFECTIVE DECEMBER 15, 2019

Please have exact fare ready - no change can be returned. Only one-dollar and five-dollar bills are accepted. If you are purchasing an All-Day Pass, please tell the operator prior to inserting money into the fare box. Children age 6 and under ride free (limit 3) when accompanied by a passenger age 18 or over. If not accompanied by a passenger age 18 or over, they must pay \$1.00.

Single Ride.....	\$2.00
Discount* Fare.....	\$1.00
Transfer	FREE

Ask the Operator for a transfer when boarding. Transfers are limited to 90 minutes.
Transfers are not valid on the same link or for round trip purposes.

NeighborLink.....	\$2.00
NeighborLink Discount* Fare	\$1.00
Kissimmee Connector (Link 709)	FREE
LYMMO (Links 60, 61, 62, 63).....	FREE

ALL-DAY PASSES

All-Day Passes are valid from 4:00 a.m. on the date issued until 3:00 a.m. on the following day. This pass is only available by request from the Operator when boarding. IMPORTANT! TELL THE OPERATOR THAT YOU WANT AN ALL-DAY PASS BEFORE YOU PUT MONEY INTO THE FAREBOX.

All-Day Pass	\$4.50
All-Day Discount* Pass	\$2.25

WANT MORE SECURITY IN YOUR TRAVELS?

Buy a LYNX 30-Day or 7-Day Pass and enjoy a more relaxed ride on LYNX. A LYNX Pass saves you considerable time and money, not to mention removing anxiety about having correct change or enough cash to make all your stops. So get on board with a LYNX Pass and feel secure about your next ride!

7-Day and 30-Day Passes are available for sale at LYNX Central Station, located in downtown Orlando. You can also pick up a full fare pass from any one of our Bus Pass Partners, listed on pages 15-16, or through our website at www.golynx.com or download our Paw Pass App on your Smartphone.

Please note that discount passes are not available at each location.

*Discount Pass prices are applicable only to those who qualify under the Youth & AdvantAge Discount policy.

LYNX 7-DAY PASSES

7-Day Passes are activated upon first use and valid for 7 days (ends at midnight of the seventh day).

7-Day Pass	\$16.00
7-Day Discount* Pass	\$8.00

LYNX 30-DAY PASSES

30-Day Passes are activated upon first use and valid for 30 days (ends at midnight of the thirtieth day).

30-Day Pass	\$50.00
30-Day Discount* Pass	\$25.00

*Reduced Pass prices are applicable only to those who qualify under the Youth and AdvantAge Discount policy. Please read below for more information.

LYNX REDUCED FARES

LYNX requires any eligible passenger the opportunity to travel on local bus service or NeighborLink to use a discounted fare. Upon boarding a bus, eligible riders must present a LYNX issued ID to use the discounted fare. Failure to do so will result in you having to pay the full fare.

Passengers wishing to obtain an ID may visit the LYNX Central Station Terminal Lost & Found Window Monday - Friday, 8:30 a.m.-4:30 p.m. and every 3rd Saturday, 9:00 a.m.-1:00 p.m.

YOUTH FARE PROGRAM

To receive a Youth ID (ages 10 - 18 or still in high school) you must present a birth certificate or government issued ID (e.g., driver's license, state ID card or passport). Riders ages 7 - 9 are eligible for a Youth Pass (no Youth ID required). Riders ages six and under may still ride free when accompanied by an adult (full or discounted fare). No more than three children may ride free per adult. Children six and under must pay \$1 when not accompanied by an adult.

ADVANTAGE FARE PROGRAM FOR SENIORS

To receive an AdvantAge ID (age 65 and over) eligible passengers must present a Medicare card, birth certificate or government issued ID (e.g., driver's license, state ID card or passport).

ADVANTAGE FARE PROGRAM FOR ELIGIBLE PERSONS

For those persons of any age who are Medicare card holders, you may be eligible to receive an AdvantAge ID and must complete the certification process by following the instructions below to receive the AdvantAge ID card.

ADVANTAGE FARE PROGRAM FOR PERSONS WITH DISABILITIES

To receive an AdvantAge ID (ALL AGES), eligible passengers with medical disabilities, must go through a certification process to receive the AdvantAge ID card.

For a reduced fare application and more information please visit golynx.com.



Use your Master Card and Visa to buy our 7-Day and 30-Day full fare bus passes online and at LYNX Central Station

Transfers (EFFECTIVE OCT. 1, 2019)

LYNX AND CITRUS CONNECTION:

From LYNX to Citrus Connection – Citrus Connection will accept LYNX transfers. Riders should present a valid LYNX transfer for a free ride on Citrus Connection. Transfers are only valid on Routes 16X, 18X; and 603 only at Poinciana Walmart Superstop and U.S. 192/Legacy Blvd. transfer point.

From Citrus Connection to LYNX – LYNX will accept Citrus Connection transfers. Riders should present a valid Citrus Connection transfer for a free ride on LYNX. Transfers are only valid on Links 55 at U.S. 192/Legacy Boulevard; and Links 26, 426, 306, and 601 at Poinciana Walmart Superstop.

LYNX AND SUNRAIL:

From LYNX to SunRail – SunRail will accept LYNX transfers. Riders should request a transfer when paying with cash or with a pass. At the SunRail station, riders should exchange the LYNX transfer to receive a free, one-way, SunRail ticket at the ticket vending machine (free ride valid only in one zone, upcharge will be applied for travel within more than one zone).

From SunRail to LYNX – LYNX will accept SunRail transfers. Riders should present a valid, one-way SunRail ticket to the LYNX bus operator for a free ride on LYNX buses. Only valid for LYNX buses at SunRail stations or stops near SunRail Stations (look for the SunRail sign on the bus stop for stops outside the station)

LYNX AND LAKEEXPRESS:

From LYNX to LakeXpress – LakeXpress will accept LYNX transfers. Riders should present a valid LYNX transfer for a free ride on LakeXpress. Transfers are only valid on LakeXpress Route 4 to LYNX Link 44 at Anthony House; and from LYNX Link 105 to LakeXpress Route 50E at S.R. 50 and Park Avenue.

From LakeXpress to LYNX – LYNX will accept LakeXpress transfers. Riders should present a valid LakeXpress transfer for a free ride on LYNX. Transfers are only valid on LYNX Link 44 from LakeXpress Route 4 at Anthony House; and from LakeXpress Route 50E to LYNX Link 105 at S.R. 50 & Park Avenue. A LYNX transfer will be issued upon request with no additional fare necessary.



Opciones de tarifa .. EN EFECTO EL 15 DE DICIEMBRE DE 2019.

Por favor tenga la tarifa exacta disponible - no cambio será devuelto. Sólo billetes de uno y cinco dólares serán aceptados. Si usted va a comprar un Pase de un día, por favor dígame al operador de antemano antes de insertar dinero en el recolector de tarifas. Niños de hasta 6 años de edad viajan gratis (límite de 3) cuando estén acompañados por un pasajero de 18 o más años. Si no están acompañados de un pasajero de 18 o más años, estos deberán pagar \$1.00.

Pasaje de una vía	\$2.00
Pasaje descontado*	\$1.00
Transferencia	GRATIS

Pida al operador una transferencia al abordar. Las transferencias son válidas por 90 minutos. Las transferencias son inválidas en el mismo autobús o para los propósitos de viajes de ida y regreso.

NeighborLink Pasaje de una vía	\$2.00
NeighborLink Pasaje descontado* de una vía	\$1.00
Kissimmee Connector (Link 709)	GRATIS
LYMMO (Links 60, 61, 62, 63)	GRATIS

PASE DE UN DÍA

Pase de un Día es válido desde las 4:00 de la mañana del día expedido hasta las 3:00 de la mañana del día siguiente. Este pase está disponible solamente pidiéndoselo al operador al abordar el autobús. **¡MUY IMPORTANTE! DIGALE AL OPERADOR QUE USTED DESEA UN PASO DE UN DIA ANTES QUE USTED COLOQUE EL DINERO EN LA CAJA DE TARIFAS.**

Pase de un día	\$4.50
Pase de un día descontado*	\$2.25

¿DESEA MÁS TRANQUILIDAD MENTAL EN SUS VIAJES?

Compre un Pase LYNX de 30 Días o el Pase de 7 Días y disfrute un relajante viaje en LYNX. Un pase LYNX le ahorra considerable tiempo y dinero, sin mencionar el quitarle la ansiedad de tener cambio correcto o suficiente efectivo para cubrir todas sus paradas. ¡Venga a bordo con un pase de LYNX y viaje tranquilo en su próximo viaje!

Pases de 7 Días y 30 Días están disponibles para la venta en la Estación Central de LYNX, localizada en el centro de Orlando. Usted puede también comprar pases de nuestros distribuidores de pases de autobús, enumerados en las páginas 15-16, o disponibles en nuestra Internet en golynx.com. Por favor observe que los pases descontados no están disponibles en todos los distribuidores de pases.

*Los pases descontados solamente aplican a los que califiquen bajo la política de descuento de tarifas para la juventud y para personas mayores de 65 años de edad.



PASE DE 7 DÍAS

Pases de 7 Días se activan después del primer uso y son válidos por 7 días (terminan a la medianoche del séptimo día).

Pase de 7 días	\$16.00
Pase de 7 días descontado*	\$8.00

PASE DE 30 DÍAS

Pases de 30 Días se activan después del primer uso y son válidos por 30 días (terminan a la medianoche del trigésimo día).

Pase de 30 días	\$50.00
Pase de 30 días descontado*	\$25.00

*Los pases descontados solamente aplican a los que califiquen bajo la póliza de descuento de tarifas para la juventud y para personas mayores de 65 años de edad.

TARIFAS REDUCIDAS DE LYNX

LYNX requiere que cualquier pasajero elegible tenga la oportunidad de viajar en el servicio de autobús local o de NeighborLink usando una tarifa con descuento. Al abordar un autobús, los pasajeros elegibles deben presentar una identificación emitida por LYNX para usar la tarifa con descuento. De lo contrario, tendrá que pagar la tarifa completa.

Los pasajeros que deseen obtener una identificación pueden visitar la ventana de Lost & Found en la terminal central, LYNX Central Station de lunes a viernes de 8:30 a.m. a 4:30 p.m. y cada 3er sábado de 9:00 a.m. a 1:00 p.m.

PROGRAMA DE TARIFAS PARA JÓVENES

Para recibir una identificación juvenil (de 10 a 18 años o todavía en la escuela secundaria) debe presentar un certificado de nacimiento o una identificación emitida por el gobierno (por ejemplo, licencia de conducir, tarjeta de identificación estatal o pasaporte). Los pasajeros de 7 a 9 años son elegibles para un Pase Juvenil (no se requiere identificación juvenil). Los pasajeros de seis años o menos pueden viajar gratis cuando estén acompañados por un adulto (tarifa completa o con descuento). No más de tres niños pueden viajar gratis por adulto. Los niños menores de seis años deben pagar \$1 cuando no están acompañados por un adulto.

PROGRAMA DE TARIFAS ADVANTAGE PARA PERSONAS MAYORES

Para recibir una identificación AdvantAge (65 años o más), los pasajeros elegibles deben presentar una tarjeta de Medicare, un certificado de nacimiento o una identificación emitida por el gobierno (por ejemplo, licencia de conducir, tarjeta de identificación estatal o pasaporte).

PROGRAMA DE TARIFAS ADVANTAGE PARA PERSONAS ELEGIBLES

Para aquellas personas de cualquier edad que son titulares de la tarjeta Medicare, puede ser elegible para recibir una identificación de AdvantAge y debe completar el proceso de certificación siguiendo las instrucciones a continuación para recibir la tarjeta de identificación de AdvantAge.

PROGRAMA DE TARIFAS ADVANTAGE PARA PERSONAS CON DISCAPACIDADES

Para recibir una identificación de AdvantAge (TODAS LAS EDADES), los pasajeros elegibles con discapacidades médicas deben pasar por un proceso de certificación para recibir la tarjeta de identificación de AdvantAge. Para obtener una solicitud de tarifa reducida y más información, visite golynx.com.

Para obtener una solicitud de tarifa reducida y más información, por favor visite golynx.com.



Use su tarjeta de crédito Visa o MasterCard para comprar sus pases de 7 o 30 días en la Internet o la estación Central de LYNX.



Transferencias (VIGENTE A PARTIR DEL 1 DE OCTUBRE 2019)

LYNX Y CITRUS CONNECTION:

De LYNX a Citrus Connection – Citrus Connection aceptará transferencias de LYNX. Los pasajeros deben presentar una transferencia válida de LYNX para un viaje gratis en Citrus Connection. Las transferencias sólo son válidas en las rutas 16X, 18X; y 603 solo en Poinciana Walmart Superstop y U.S. 192/Legacy Blvd. punto de transferencia

De Citrus Connection a LYNX – LYNX aceptará transferencias de Citrus Connection. Los pasajeros deben presentar una transferencia válida de LYNX para un viaje gratis en Citrus Connection. Las transferencias sólo son válidas en Links 55 en U.S. 192 / Legacy Boulevard; y Enlaces 26, 426, 306 y 601 en Poinciana Walmart Superstop.

LYNX Y SUNRAIL:

De LYNX a SunRail – SunRail aceptará transferencias de LYNX. Los pasajeros deben solicitar una transferencia al pagar en efectivo o con un pase. En la estación SunRail, los pasajeros deben intercambiar la transferencia LYNX para recibir un boleto SunRail gratuito de ida en la máquina expendedora de boletos (el viaje gratis es válido solo en una zona, se aplicará un recargo por viajar dentro de más de una zona).

De SunRail a LYNX – LYNX aceptará transferencias de SunRail. Los pasajeros deben presentar un boleto válido SunRail de ida al operador del autobús LYNX para un viaje gratis en los autobuses LYNX. Solo válido para los autobuses LYNX en las estaciones SunRail o paradas cerca de las estaciones SunRail (busque la señal SunRail en la parada del autobús para paradas fuera de la estación).

LYNX Y LAKEEXPRESS:

De LYNX a LakeXpress – LakeXpress aceptará transferencias de LYNX. Los pasajeros deben presentar una transferencia válida de LYNX para un viaje gratis en LakeXpress. Las transferencias sólo son válidas en LakeXpress Route 4 a LYNX Link 44 en Anthony House; y de LYNX Link 105 a LakeXpress Route 50E en S.R. 50 y Park Avenue.

De LakeXpress a LYNX – LYNX aceptará transferencias de LakeXpress. Los pasajeros deben presentar una transferencia válida de LakeXpress para un viaje gratis en LYNX. Las transferencias sólo son válidas en LYNX Link 44 desde LakeXpress Route 4 en Anthony House; y desde LakeXpress Route 50E hasta LYNX Link 105 en S.R. 50 y Park Avenue. Una transferencia de LYNX se emitirá a pedido sin pagar tarifa adicional.



Rack n Roll

Bikers are always welcome on LYNX buses. We equip every bus (except LYMMO) with a sturdy bike rack that accommodates most single-rider, children's and all terrain bikes. The bike rack is free to use, holds at least two bicycles at a time and keeps your bicycle secure while you ride in a safe, dependable LYNX bus.

Here are some rules of the road to make your trip easier. Please read them carefully.

Loading (See Figure To The Right)

1. Loading a bicycle normally should take about 10 seconds. Always load and unload your bike from the curb side of the bus.
2. If the rack is stowed, squeeze the silver release handle on the top and lower the rack from its upright position.
3. Lift your bike into the rack, putting the front wheel where indicated on the rack. The first bike in the rack should be loaded in the position furthest away from the bus.
4. Pull the support arm over the front tire as close to the frame as possible. The support arm should rest securely on the front tire only, not the bike's frame.
5. Board the bus and pay your fare. Sit as close to the front as possible.

Unloading

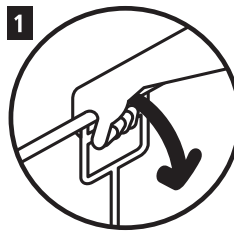
1. When the bus is approaching your stop, pull the cord and let the bus operator know you will be unloading your bike.
2. Exit through the front door of the bus.
3. Lift the support arm from the bike's tire and lower it to the magnet on the rack.
4. Take your bike out of the rack.
5. If the rack is empty, raise the rack up against the bus.

Rack n Rules

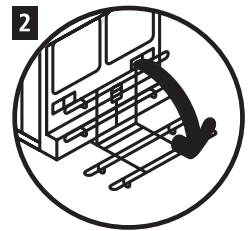
- Drivers cannot assist in loading or unloading bicycles because of safety concerns.
- Bike rack spaces are available on a first-come, first-served basis. If a space is not available, you will have to wait for the next bus to take your bike with you. No bicycles are allowed inside the bus.
- Bicycles left on the racks may be retrieved from LYNX Lost and Found department or call 407-841-LYNX (5969) option 2. Bicycles are held for a short period of time.

****LYNX is not responsible for damages to or loss of your bicycle.**

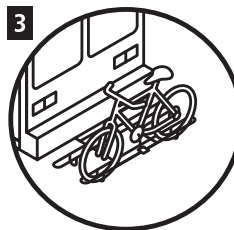
The LYNX Rack n Roll program is made possible through the cooperation of the Florida Department of Transportation and METROPLAN ORLANDO.



SQUEEZE
(APRIETE)



LOWER
(BAJE)



LOAD
(PONERLA EN SITIO)



SECURE
(ASEGURE)



21

Share a Ride & Save



LYNX Transportation Benefits program will make your daily commute easier and less expensive. Employers and employees receive tax benefits, save on driving expenses and reduce the stress of getting to work when they sign up for our Vanpool, Bus Pass or Pre-Tax Savings programs.

Bus Pass Programs

Selling LYNX bus passes can be a profitable move for your business! Read ahead to find out if our Retail Consignment Program or Employer Pass Program is right for you.

RETAIL CONSIGNMENT PROGRAM

LYNX retail consignment program offers retailers the opportunity to earn sales commissions, while increasing customer visits to your business location.

- There is no cost to participate in the program.
- LYNX pays commission in the amount of 5% of pass sales.
- 7-Day and 30-Day Passes are available for resale.
- Passes do not expire, until activated.
- One monthly payment for passes sold makes for easy record keeping.
- Promotional marketing support is provided by LYNX.

DISCOUNTED PASSES ARE NOT AVAILABLE AT PARTNER LOCATIONS.

ORANGE COUNTY BUS PASS PARTNERS

ACE Cash Express (Store# 3430)	87 W. Main St.	Apopka	(407) 880-8809
ACE Cash Express (Store# 3417)	11059 W. Colonial Dr.	Ocoee	(407) 656-9366
ACE Cash Express (Store# 3332)	11241 E. Colonial Dr. Ste. 205	Orlando	(407) 737-6043
ACE Cash Express (Store# 3441)	11804 E. Colonial Dr.	Orlando	(407) 384-5658
ACE Cash Express (Store# 3278)	1523 S. Crystal Lake Dr.	Orlando	(407) 893-6484
ACE Cash Express (Store# 3223)	2520 S. Semoran Blvd.	Orlando	(407) 282-8303
ACE Cash Express (Store# 3284)	2920 35th St.	Orlando	(407) 648-1900
ACE Cash Express (Store# 3425)	4490 S. Semoran Blvd.	Orlando	(407) 737-0866
ACE Cash Express (Store# 3433)	4560 S. Kirkman Rd.	Orlando	(407) 523-9494
ACE Cash Express (Store# 3226)	4712 S. Orange Blossom Tr.	Orlando	(407) 857-0222
ACE Cash Express (Store# 3415)	5030 W. Colonial Dr.	Orlando	(407) 578-5926
ACE Cash Express (Store# 3424)	5171 S. John Young Pkwy.	Orlando	(407) 851-1500
ACE Cash Express (Store# 3416)	6325 N. Orange Blossom Tr. #111	Orlando	(407) 292-7294
ACE Cash Express (Store# 3435)	6950 Silver Star Rd.	Orlando	(407) 822-4240
ACE Cash Express (Store# 3334)	7065 S. Orange Blossom Tr.	Orlando	(407) 438-2142
Amscot (Store# 102)	7501 E. Colonial Dr.	Orlando	(407) 243-2336
Amscot (Store# 101)	4986 W. Colonial Dr.	Orlando	(407) 522-1237
Amscot (Store# 127)	5901 S. John Young Pkwy.	Orlando	(407) 857-5710
Amscot (Store# 125)	5912 S. Orange Blossom Tr.	Orlando	(407) 856-9935
Amscot (Store# 82)	5691 S. Semoran Blvd.	Orlando	(407) 281-6060
Amscot (Store# 100)	11803 E. Colonial Dr.	Orlando	(407) 273-3888
Amscot (Store# 138)	2033 Americana Blvd.	Orlando	(407) 859-5081
Amscot (Store# 83)	2609 W. Colonial Dr.	Orlando	(407) 294-6753
EZ Prize 1 Inc.	4035 W. Oak Ridge Rd.	Orlando	(407) 363-1245
Know Before You Go	8000 International Ave., Suite 112	Orlando	(407) 352-2911
Official Visitors Center (Orlando/Orange Convention & Visitors Bureau)	8102 International Dr.	Orlando	(407) 363-5872
Lori's Gifts #346 (Dr. P. Phillips Hospital)	9400 Turkey Lake Rd.	Orlando	(321) 842-8894
Lori's Gifts #347 (Winnie Palmer Hosp.)	68 Sturtevant St.	Orlando	(321) 843-1222
Lori's Gifts #348 (Orlando Regional Medical Center)	1414 Kuhl Ave.	Orlando	(321) 841-5382
Lori's Gifts #350 (Arnold Palmer Hospital For Children)	92 W. Miller St.	Orlando	(321) 841-1653
Orlando Tech	301 W. Amelia St.	Orlando	(407) 246-7060
Party Liquors	2200 Americana Blvd. Ste. 6	Orlando	(407) 850-2069
Renaissance Orlando Hotel-Airport	5445 Forbes Place	Orlando	(407) 513-7204
Sunstyle Suites	7209 S. Orange Blossom Tr.	Orlando	(407) 581-2444
Texaco Food Mart	4003 W. Oak Ridge Rd.	Orlando	(407) 351-1943

OSCEOLA COUNTY BUS PASS PARTNERS

ACE Cash Express (Store# 3429)	1948 E. Osceola Pkwy.	Kissimmee	(407) 344-0604
ACE Cash Express (Store# 3440)	3283 S. John Young Pkwy. Ste. D	Kissimmee	(407) 870-5023
ACE Cash Express (Store# 3431)	4583 13th St.	St. Cloud	(407) 892-6155
Amscot (Store# 87)	1120 W. Vine St.	Kissimmee	(407) 932-3850

SEMINOLE COUNTY BUS PASS PARTNERS

ACE Cash Express (Store# 3446)	499 N. S.R. 434, Ste 1025	Altamonte Springs	(407) 869-1600
ACE Cash Express (Store# 3345)	3385 U.S. Hwy. 17-92, Ste. 205	Casselberry	(407) 332-8303
ACE Cash Express (Store# 3434)	2100 S. French Ave.	Sanford	(407) 688-8191
Amscot (Store# 132)	605 W. SR 436	Altamonte Springs	(407) 772-7755
Amscot (Store# 103)	190 SR 436	Casselberry	(407) 331-4420

EMPLOYER PASS PROGRAM

Employers and social service agencies can sell LYNX passes to employees and/or clients through the Employer Bus Pass Program. Bus passes provided under this agreement may not be sold to the general public.

- There is no cost to participate in the program.
- The 7-Day and 30-Day Passes are available for resale.
- Passes do not expire, until activated.
- One monthly payment for passes sold makes for easy record keeping.
- Promotional marketing support provided by LYNX.
- There is no sales commission earned.

Caribe Royale Resort	8101 World Center Dr.	Orlando	(407) 238-8000
City of Orlando	400 S. Orange Ave.	Orlando	(407) 246-2057
Clarion Universal	7229 Universal Blvd.	Orlando	(407) 351-5009
Walt Disney World Resort	Disney Commuter Assistance		(877) 758-RIDE
Dr. Phillips Hospital	9400 Turkey Lake Rd.	Orlando	(321) 843-1344
AdventHealth Orlando	601 E. Rollins St.	Orlando	(407) 303-1998
AdventHealth	900 Winderley Place, Ste. 1500	Maitland	(407) 200-2905
AdventHealth Altamonte	601 E. Altamonte Dr.	Altamonte	(407) 303-2253
Grand Bohemian Hotel - Orlando	325 S. Orange Ave.	Orlando	(407) 581-4721
Greater Orlando Aviation Authority (GOAA)	One Airport Blvd.	Orlando	(407) 825-2006
Hyatt OIA	9300 Airport Blvd.	Orlando	(407) 825-1234
Loews Hotel at Universal Orlando	5601 Universal Blvd.	Orlando	(407) 503-1030
Orange County Library System	101 E. Central Blvd.	Orlando	(407) 835-7630
Orlando Health	1414 Kuhl Ave.	Orlando	(407) 841-5993
SeaWorld of Florida	7007 Sea World Dr.	Orlando	(407) 363-2451
Renaissance Orlando Hotel-Airport	5445 Forbes Place	Orlando	(407)-513-7204
Rosen Hotels	9700 International Dr.	Orlando	(407) 996-9700
Universal Studios	1000 Universal Plaza	Orlando	(407) 224-6772
AdventHealth Winter Park	200 N. Lakemont Ave.	Winter Park	(407) 646-7424

LYNX Transportation Benefits

What's in it for Employers?

- Dollar-for-dollar tax deduction for subsidizing cost of Vanpools or bus passes.
- Can be promoted as an added perk in employee benefit package.
- Gives you a competitive edge in recruiting and retaining employees.

What is the

LYNX Vanpool Program?

Make getting to work a group outing by using the LYNX Vanpool program. LYNX provides the van, the maintenance and the insurance. You provide the driver and passengers in a comfortable van equipped with many amenities. The Vanpool program offers tax benefits for employers and employees.



What's in it for Employees?

- Reduce taxable income by setting aside up to \$130 a month for Vanpool costs or bus passes.
- Save money by sharing cost of gas and tolls.
- Relieve the stress of commuting by allowing someone else to do the driving.



What is the LYNX Employer Bus Pass Program?


Don't drive yourself crazy getting to work! Pick up a 7-Day or 30-Day bus pass at your work location and relax while LYNX does the driving. You have time to read the paper or go over reports while saving money on gas and tolls. This program offers terrific tax saving benefits for employers and employees.

What is the LYNX Pre-Tax Savings Program?

Employers who subsidize Vanpool or Bus Pass programs receive a dollar-for-dollar tax deduction. Employees receive tax savings when they deduct up to \$130 a month from their paycheck to pay for Vanpool or bus passes.



Park & Ride Locations



Orange County	SR 50 and SR 419 (Chuluota Road), served by Link 320 and NeighborLink 621 SR 50 and Econlockhatchee Trail, served by 104
Seminole County	Lake Lotus – Altamonte Springs, Maitland Boulevard and Magnolia Homes Road
Osceola County	Shady Lane and 192, exit 244, served by Link 10 (behind gas station)

Important Phone Numbers



Offers access to the following types of services:

Basic Human Needs Resource: food banks, clothing, shelters, rent assistance, utility assistance.

Physical and Mental Health Resources: medical information lines, crisis intervention services, support groups, counseling, drug and alcohol intervention, rehabilitation, health insurance programs, Medicaid and Medicare, maternal health, children's health insurance programs.

Employment Support: unemployment benefits, financial assistance, job training, transportation assistance, education programs.

Support for Older Americans and Persons with Disabilities: home health care, adult day care, congregate meals, Meals on Wheels, respite care, transportation, and homemaker services.

Support for Children, Youth and Families: Quality childcare, Success by 6, after school programs, Head Start, family resource centers, summer camps and recreation programs, mentoring, tutoring, protective services.

Volunteer opportunities and donations.



Designed to receive calls for Animal Services, Code Enforcement and Orange County information.



Call for all of the latest Traffic Information.



31

A Partner To Our Community



COMMUNITY IS ONE OF THE CORE BUSINESS VALUES AT LYNX

Our employees work at making Central Florida a better place to live by joining civic organizations, helping to organize community events and volunteering time at schools and charitable organizations. We are proud of our role as the public transportation provider, but we are just as proud of the causes we promote that make Central Florida a wonderful place to live.

ADOPT A STOP

Show your commitment to community service by joining LYNX Adopt A Stop program. Your business or community organization provides the volunteers and LYNX and the City of Orlando provide the tools to help "Keep Orlando Beautiful" by cleaning up selected bus stops around the city.

ROAD RANGERS

Have you ever broken down on I-4? Tires gone flat? Car run out of gas? Do not despair! LYNX Road Rangers patrol I-4 from Kissimmee to Daytona Beach Monday - Friday, 6:00 a.m. - 10:30 p.m., offering free roadside assistance. If you break down on I-4, just call *FHP (347) and the Road Rangers will ride to the rescue.

ACCESS LYNX

ACCESS LYNX is a shared ride, door-to-door transportation service provided by LYNX' Mobility Management Department along with various Transportation Network Companies (TNCs). The program is for eligible individuals


who are not able to use our regular bus service because of a disability. The program provides more than 2,200 scheduled passenger trips per day for individuals with various disabilities.

PUBLIC SERVICE BUS

Eight qualified non-profit organizations from Orange, Osceola and Seminole counties are selected in a random drawing each year to have their logo painted on the LYNX Public Service Bus. The bus runs regular routes on the LYNX system for one year.

SPECIAL EVENTS AND HOLIDAY BUS

We are famous for our colorful buses, but LYNX is especially proud of the designs that honor important events and holidays. Our Veterans Day Bus has been recognized by the Library of Congress. Our Holiday Bus brings joy to riders throughout the system, who get to ride free the day that bus is on their route.




COMMUNITY PARTNER

LYNX relishes its role as a community business leader. Our employees are involved with the Chambers of Commerce, the Zora Neale Hurston Festival, the Hispanic Expo, the Buffalo Wild Wings Citrus Bowl, and Metroplan Orlando, just to name a few of the organizations and events LYNX supports.



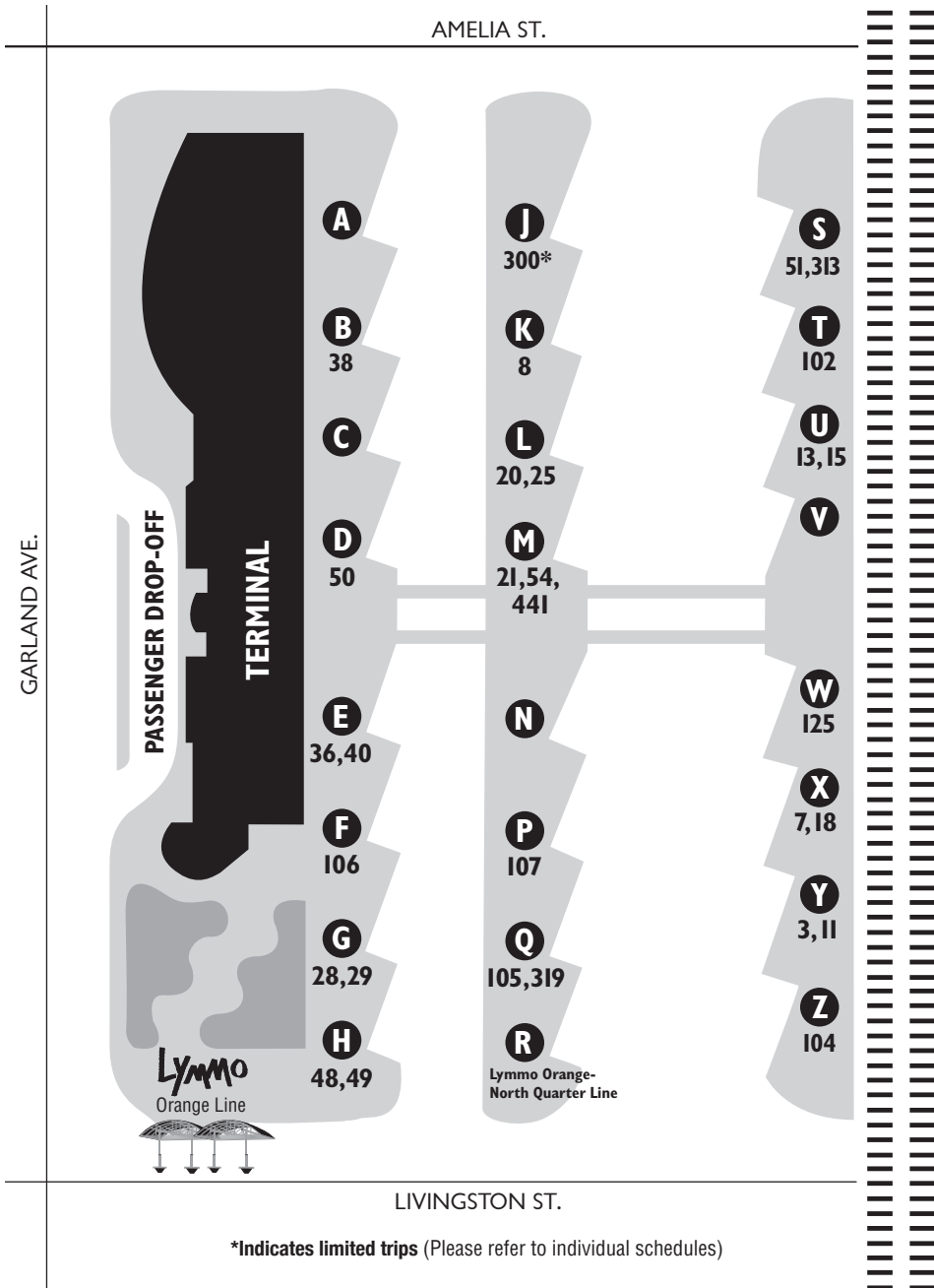
4

SuperStops, Transfer Centers & Terminal Maps



SuperStops are an increasingly popular way for land planners and developers to make transit more appealing in new or fast-growing areas of Central Florida. The SuperStops serve as a central location where passengers can transfer routes in a safe and efficient manner. LYNX has several SuperStops located in Orange, Osceola and Seminole counties and hopes that funding will be available to put more up in the future.

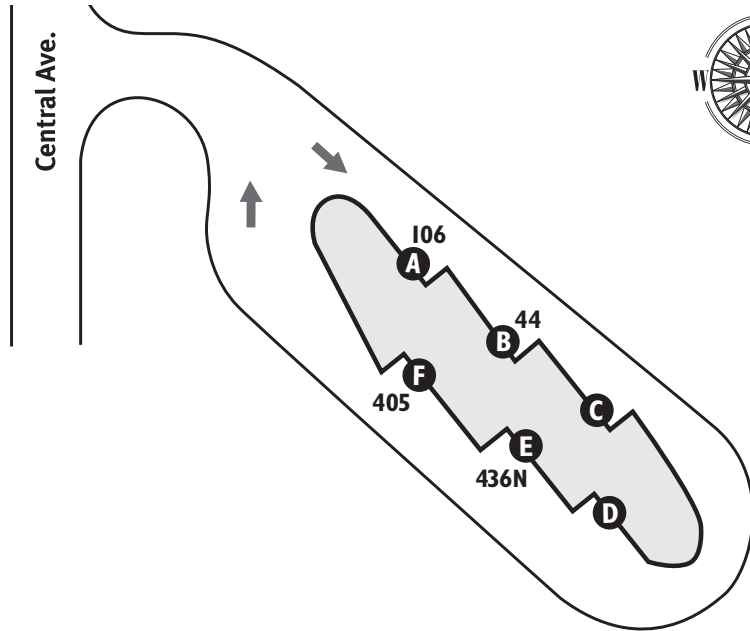
LYNX Central Station Bay Map



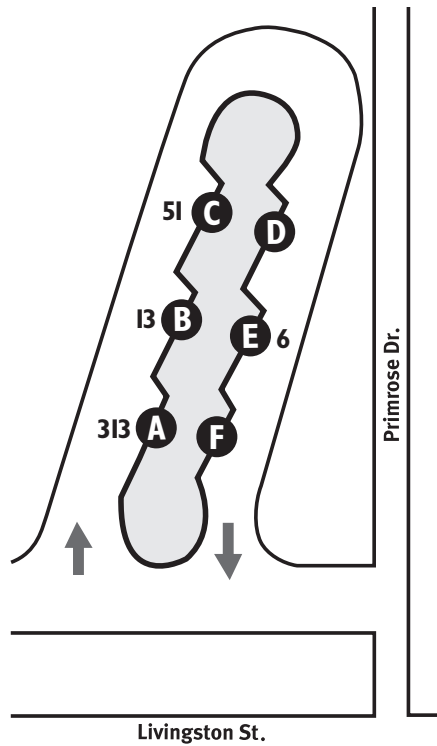
*Indicates limited trips (Please refer to individual schedules)



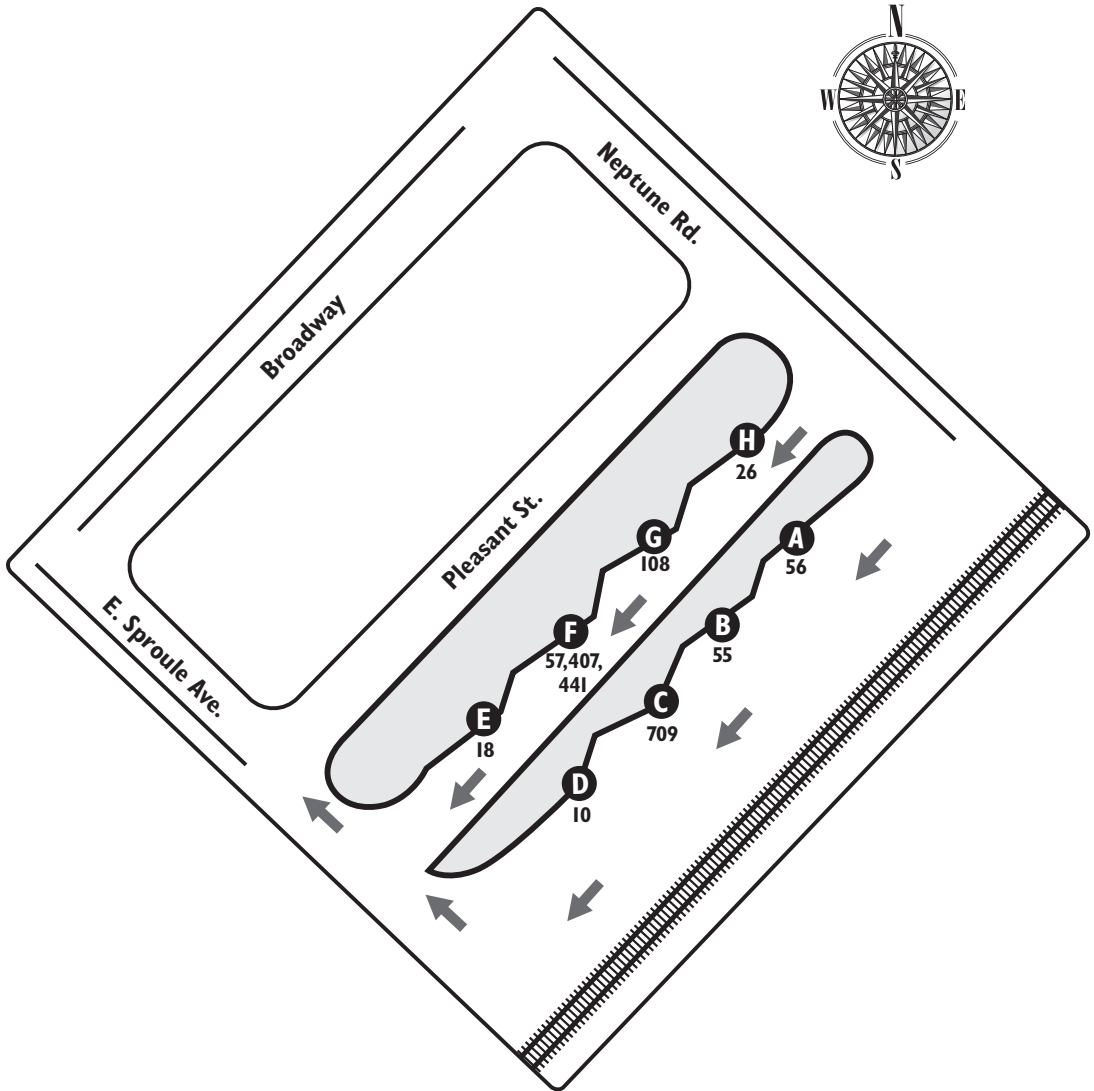
Apopka SuperStop



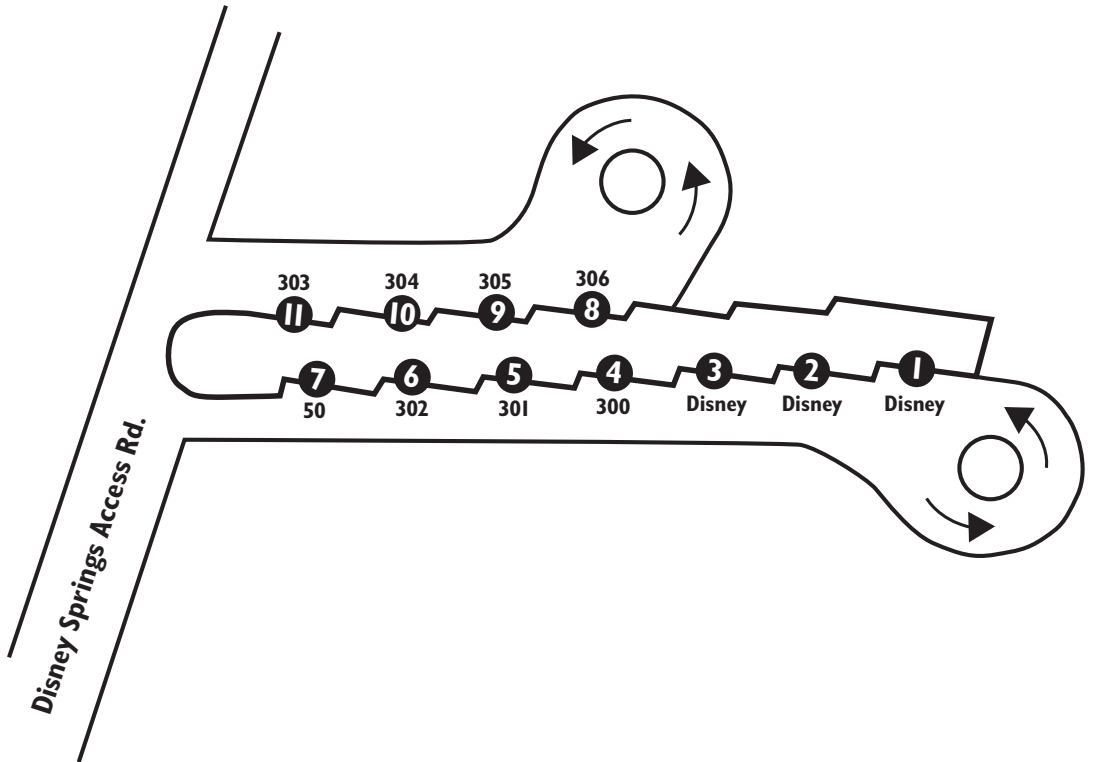
Colonial Plaza SuperStop



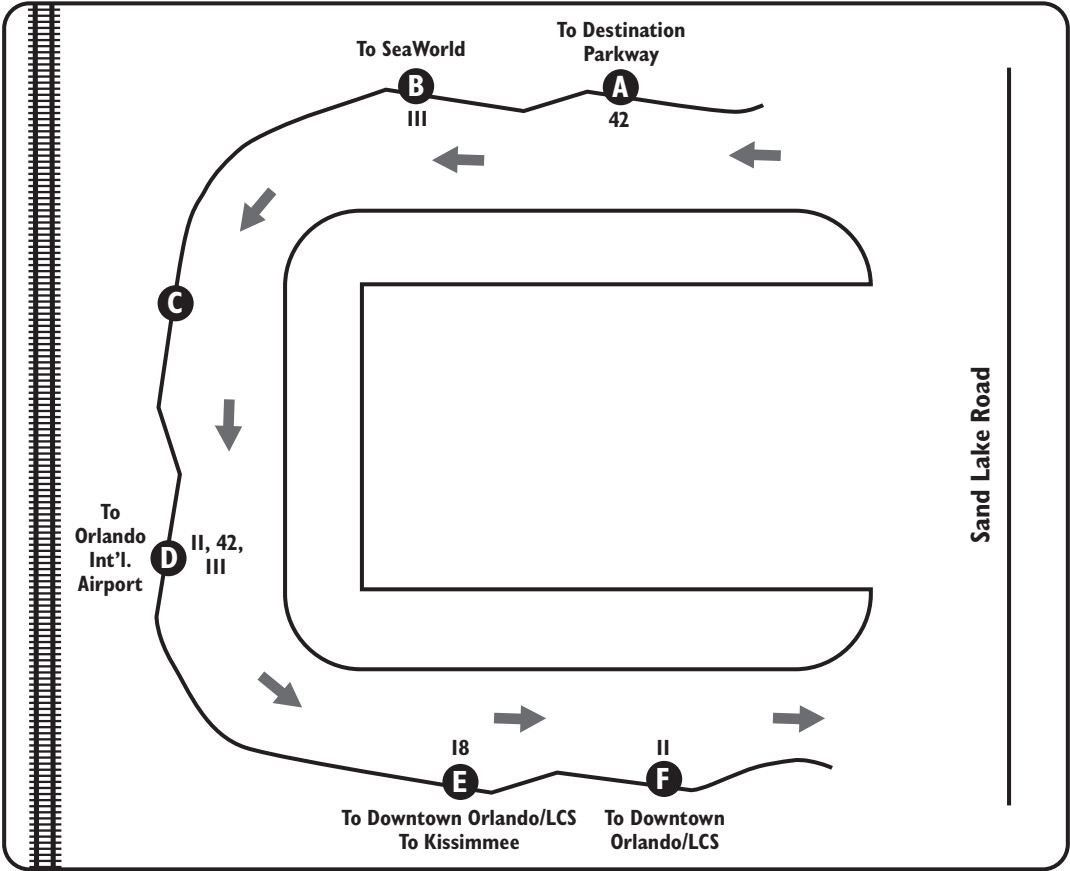
LYNX Kissimmee Intermodal Station



Disney Springs Transfer Center



Sand Lake SunRail Station





TRAIN TO PLANE



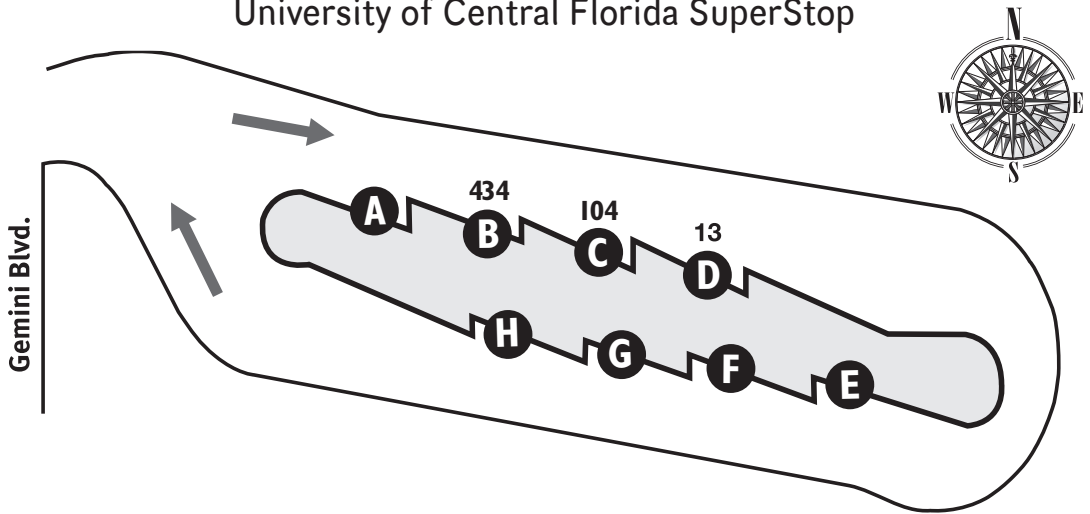
LYNX® DEPARTURE TIMES*

LINK 111 EASTBOUND TO OIA	LINK 42 EASTBOUND TO OIA	LINK 11 EASTBOUND TO OIA
5:54 AM		
6:19 AM	6:31 AM	
6:49 AM	7:01 AM	6:40 AM
7:21 AM	7:31 AM	7:11 AM
7:53 AM	8:01 AM	7:42 AM
8:23 AM	8:31 AM	8:12 AM
8:59 AM	9:01 AM	8:42 AM
9:24 AM		9:12 AM
10:19 AM		
11:19 AM		
11:54 AM		
12:54 PM		
1:54 PM		
2:55 PM		
3:58 PM		
4:23 PM		
5:03 PM		4:48 PM
	5:20 PM	5:18 PM
5:38 PM	5:50 PM	5:48 PM
6:08 PM	6:15 PM	6:15 PM
6:40 PM	6:45 PM	6:45 PM
7:13 PM	7:15 PM	7:12 PM
8:10 PM	7:45 PM	
9:15 PM		
10:08 PM		
11:08 PM		

*Above schedules updated as of December 15, 2019



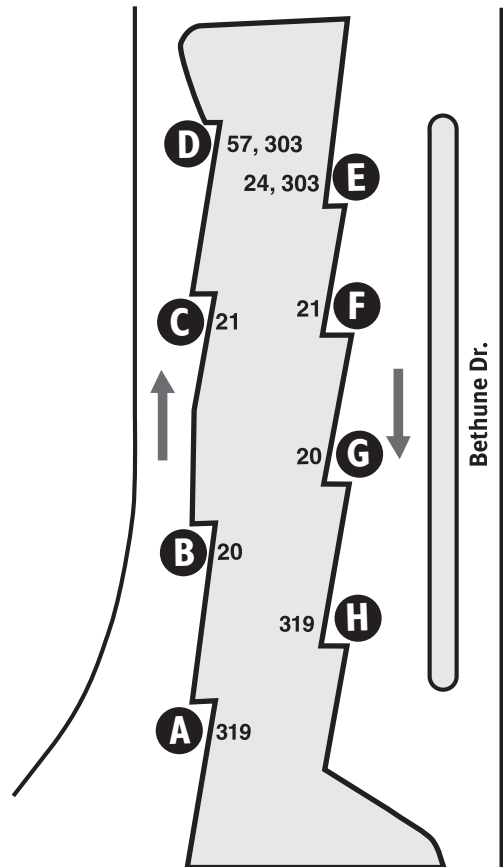
University of Central Florida SuperStop



SuperStops and Transfer Centers:

Apopka SuperStop
 Colonial Plaza SuperStop
 Destination Parkway SuperStop
 Disney Springs Transfer Center
 Fern Park
 Florida Mall SuperStop
 LYNX Kissimmee Intermodal Station
 Orlando International Airport
 Rosemont SuperStop
 Sand Lake SunRail Station
 Sanford Seminole Centre SuperStop
 Universal Studios
 University of Central Fl. SuperStop
 Washington Shores SuperStop
 West Oaks Mall SuperStop
 Winter Park Village
 Poinciana Walmart

Washington Shores SuperStop



151

Downtown LYMMO





HOURS OF OPERATION

Monday – Friday 6 a.m. – 10:45 p.m.*

Saturday 10 a.m. – 10:45 p.m.*

Sunday 10 a.m. – 10 p.m.

Service hours may change for special events or as demand dictates.

The pace of life in downtown Orlando changes every day, but there is an easy way to keep up ... LYMMO!

LYMMO lets you see, feel and hear the heartbeat of this vibrant city as you glide through downtown in the air-conditioned comfort of a LYNX bus.

LYMMO lets you party at the nightclubs along Church Street; dance to live music in the Wall Street district; visit the art galleries on Pine Street; catch a game at the Amway Center; enjoy a show at the Dr. Phillips Center for the Performing Arts; or dine at a wide variety of restaurants throughout the area. Hop aboard SunRail and ride the rails to downtown Orlando. Connect to LYMMO and take in all

of the exciting attractions that make downtown such an inviting destination.

No inching along busy downtown streets searching for a parking space and feeding parking meters. LYMMO rolls through downtown in its own dedicated lane and controls stoplights throughout its route so you move, even if traffic around you does not!

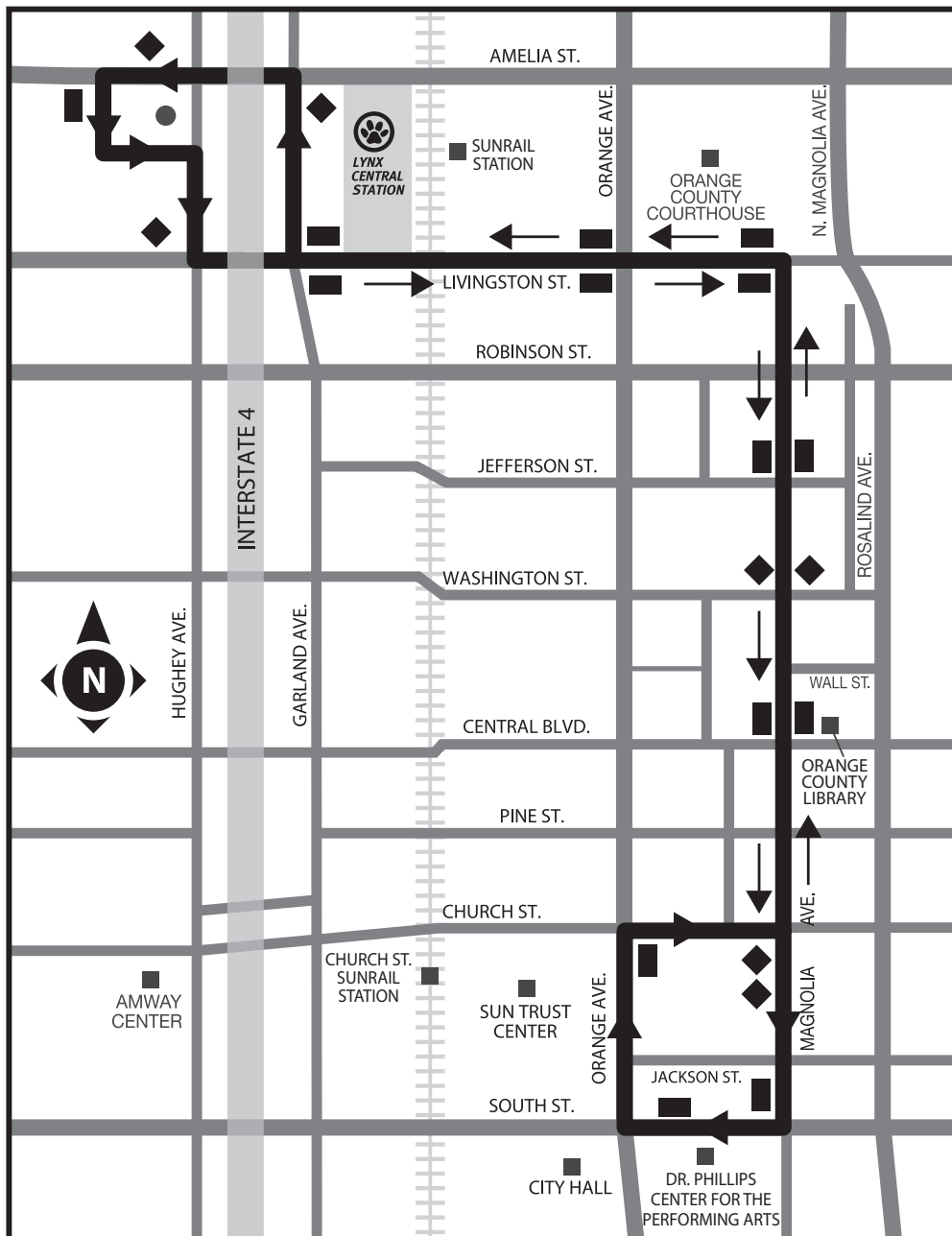
That's even more important in the daytime hours when LYMMO's convenient route gives you easy access to government and business offices, hotels and high-rise condominiums and, of course, the vast array of restaurants and entertainment venues that create the pulse of downtown Orlando.

With service every 6-20 minutes during office hours and every 15-20 minutes in the evenings and on weekends, you do not have to wait for LYMMO, it is waiting for you.

So stop pounding the pavement downtown. Take a seat and let LYMMO bring it all to you.

***LYMMO Orange - North Quarter
and Lime Lines end at 10:40 p.m.**

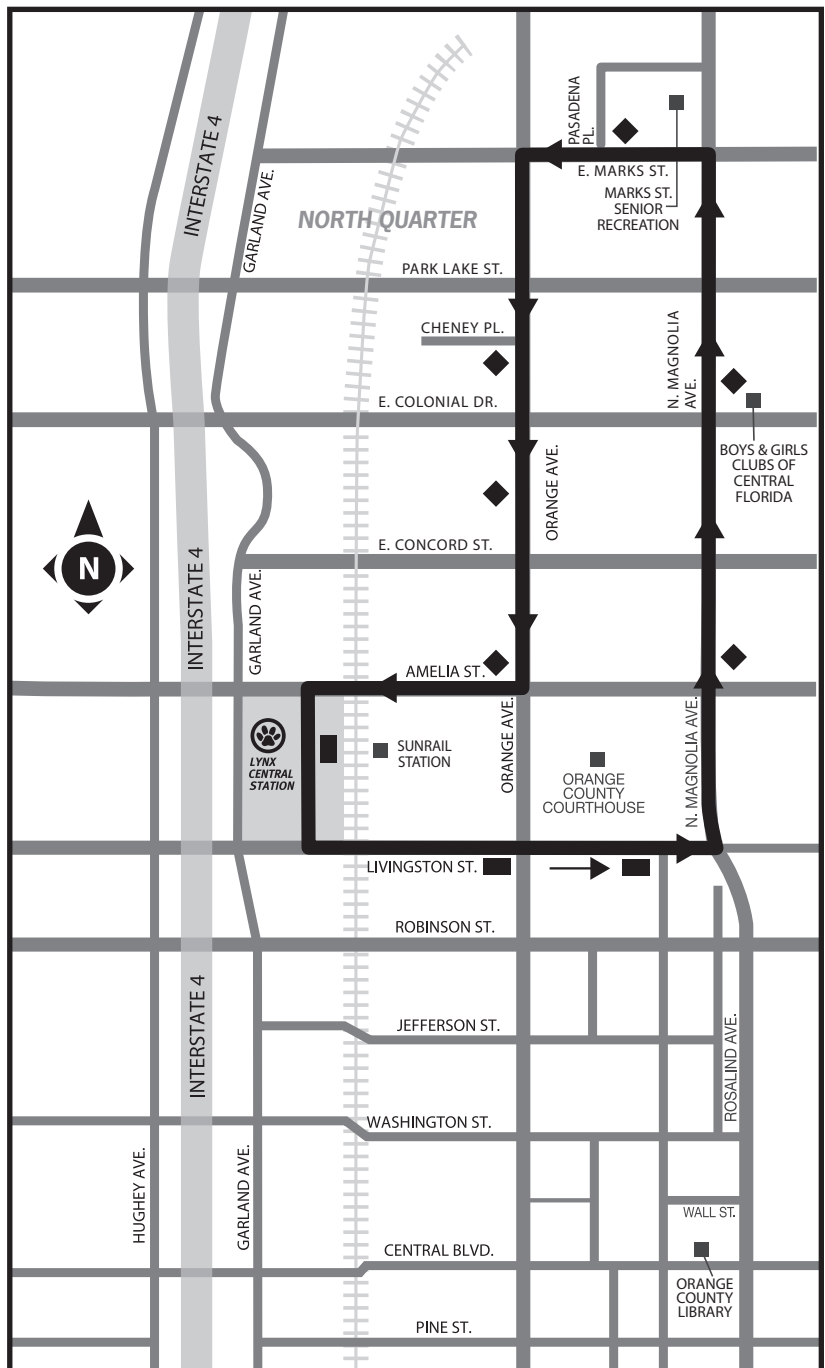




LINK 60 - ORANGE - DOWNTOWN LYMMO LINE

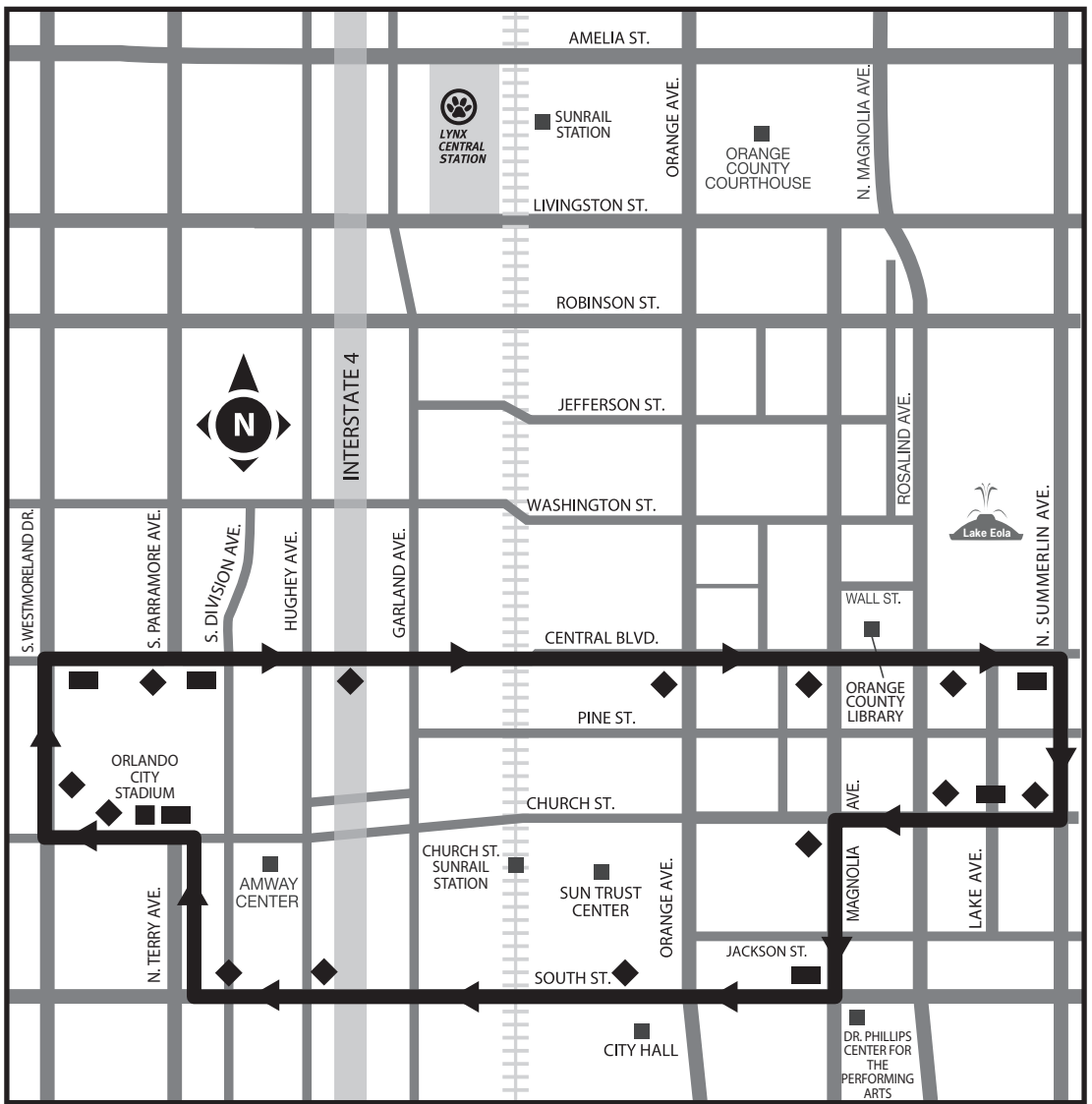
 LYMMO Station
  LYMMO Stop
  All LYMMO buses are wheelchair accessible.





LINK 63 - ORANGE - NORTH QUARTER LYMMO LINE

 LYMMO Station
  LYMMO Stop
  All LYMMO buses are wheelchair accessible.



LINK 62 - GRAPEFRUIT LYMMO LINE



LYMMO
Station

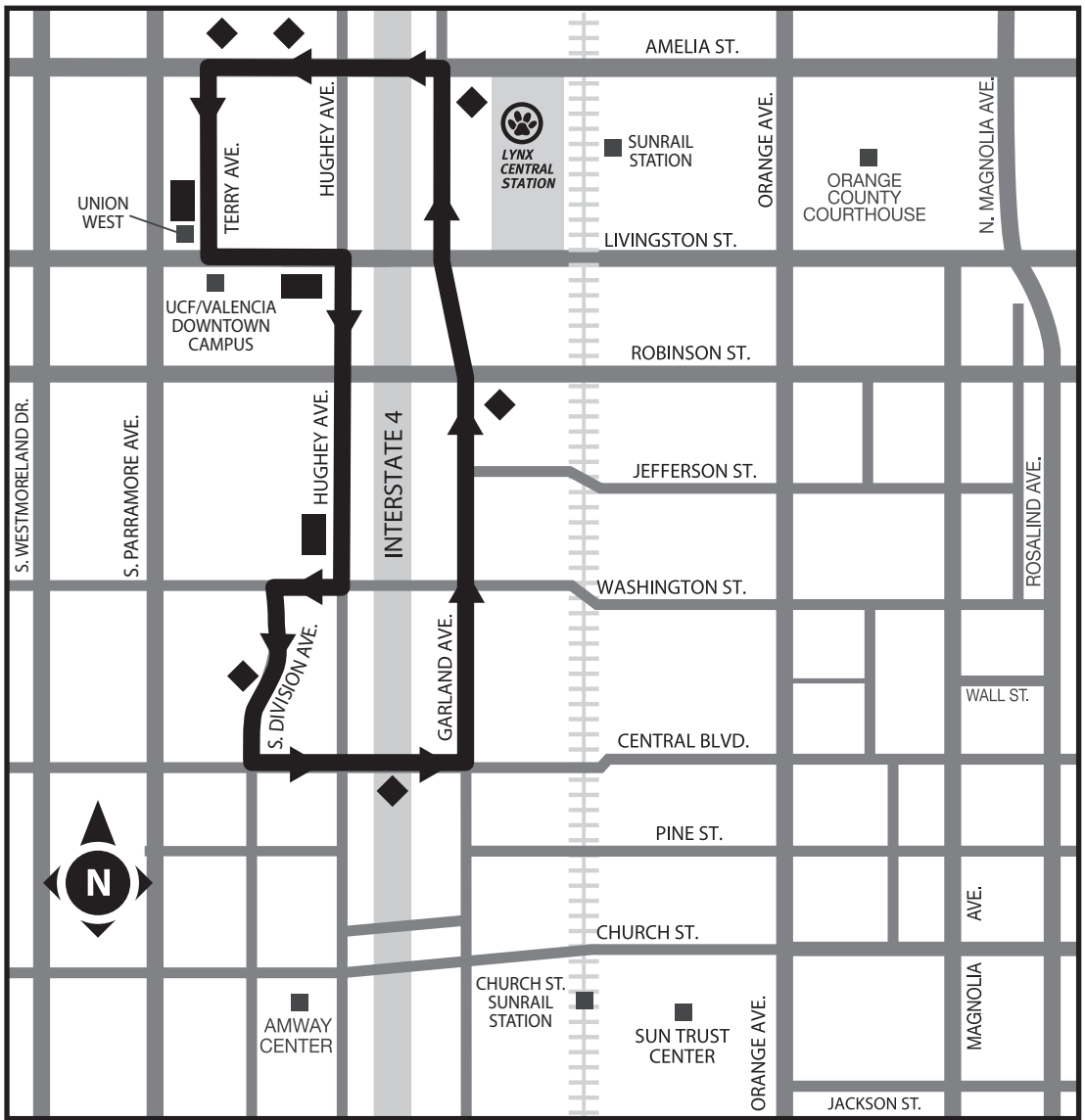


LYMMO
Stop



All LYMMO buses are
wheelchair accessible.





LINK 61 - LIME LYMMO LINE



161 SunRail Schedules





SUNRAIL SCHEDULE UPDATE

ANNOUNCING SUNRAIL SCHEDULE UPDATE EFFECTIVE OCTOBER 14, 2019

NORTHBOUND SCHEDULE

MONDAY - FRIDAY

TRAIN NUMBER	P302	P304	P306	P308	P310	P312	P314	P316	P318	P320	P322	P324	P326	P328	P330	P332	P334	P336	P338	P340
Pondara	5:45 AM	6:15 AM	6:45 AM	7:15 AM	7:45 AM	8:15 AM	8:45 AM	10:45 AM	12:15 PM	1:15 PM	2:15 PM	3:15 PM	3:45 PM	4:15 PM	4:45 PM	5:25 PM	5:55 PM	6:25 PM	7:25 PM	9:55 PM
Kissimmee/Amtrak	5:53 AM	6:23 AM	6:53 AM	7:23 AM	7:53 AM	8:23 AM	8:53 AM	10:53 AM	12:23 PM	1:23 PM	2:23 PM	3:23 PM	3:53 PM	4:23 PM	4:53 PM	5:33 PM	6:03 PM	6:33 PM	7:33 PM	10:03 PM
Tupperware	6:00 AM	6:30 AM	7:00 AM	7:30 AM	8:00 AM	8:30 AM	9:00 AM	11:00 AM	12:29 PM	1:29 PM	2:30 PM	3:30 PM	4:00 PM	4:30 PM	5:00 PM	5:39 PM	6:09 PM	6:39 PM	7:39 PM	10:09 PM
Meadow Woods	6:06 AM	6:36 AM	7:06 AM	7:36 AM	8:06 AM	8:36 AM	9:06 AM	11:06 AM	12:34 PM	1:34 PM	2:36 PM	3:36 PM	4:06 PM	4:36 PM	5:06 PM	5:44 PM	6:14 PM	6:44 PM	7:44 PM	10:14 PM
Sand Lake Road	6:13 AM	6:43 AM	7:13 AM	7:43 AM	8:13 AM	8:43 AM	9:13 AM	11:13 AM	12:40 PM	1:40 PM	2:43 PM	3:43 PM	4:13 PM	4:43 PM	5:13 PM	5:50 PM	6:20 PM	6:50 PM	7:50 PM	10:20 PM
Orlando Health/Amtrak	6:20 AM	6:50 AM	7:20 AM	7:50 AM	8:20 AM	8:50 AM	9:20 AM	11:20 AM	12:47 PM	1:47 PM	2:50 PM	3:50 PM	4:20 PM	4:50 PM	5:20 PM	5:57 PM	6:27 PM	6:57 PM	7:57 PM	10:27 PM
Church Street	6:23 AM	6:53 AM	7:23 AM	7:53 AM	8:23 AM	8:53 AM	9:23 AM	11:23 AM	12:50 PM	1:50 PM	2:53 PM	3:53 PM	4:23 PM	4:53 PM	5:23 PM	6:00 PM	6:30 PM	7:00 PM	8:00 PM	10:30 PM
LYNX Central Station	6:26 AM	6:56 AM	7:26 AM	7:56 AM	8:26 AM	8:56 AM	9:26 AM	11:26 AM	12:53 PM	1:53 PM	2:56 PM	3:56 PM	4:26 PM	4:56 PM	5:26 PM	6:03 PM	6:33 PM	7:03 PM	8:03 PM	10:33 PM
AdventHealth	6:32 AM	7:02 AM	7:32 AM	8:02 AM	8:32 AM	9:02 AM	9:32 AM	11:32 AM	12:59 PM	1:59 PM	3:02 PM	4:02 PM	4:32 PM	5:02 PM	5:32 PM	6:09 PM	6:39 PM	7:09 PM	8:09 PM	10:39 PM
Winter Park/Amtrak	6:39 AM	7:09 AM	7:39 AM	8:09 AM	8:39 AM	9:09 AM	9:39 AM	11:39 AM	1:06 PM	2:06 PM	3:09 PM	4:09 PM	4:39 PM	5:09 PM	5:39 PM	6:16 PM	6:46 PM	7:16 PM	8:16 PM	10:46 PM
Maitland	6:47 AM	7:17 AM	7:47 AM	8:17 AM	8:47 AM	9:17 AM	9:47 AM	11:47 AM	1:13 PM	2:13 PM	3:17 PM	4:17 PM	4:47 PM	5:17 PM	5:47 PM	6:23 PM	6:53 PM	7:23 PM	8:23 PM	10:53 PM
Altamonte Springs	6:53 AM	7:23 AM	7:53 AM	8:23 AM	8:53 AM	9:23 AM	9:53 AM	11:53 AM	1:18 PM	2:18 PM	3:23 PM	4:23 PM	4:53 PM	5:23 PM	5:53 PM	6:28 PM	6:58 PM	7:28 PM	8:28 PM	10:58 PM
Longwood	6:57 AM	7:27 AM	7:57 AM	8:27 AM	8:57 AM	9:27 AM	9:57 AM	11:57 AM	1:22 PM	2:22 PM	3:27 PM	4:27 PM	4:57 PM	5:27 PM	5:57 PM	6:32 PM	7:02 PM	7:32 PM	8:32 PM	11:02 PM
Lake Mary	7:03 AM	7:33 AM	8:03 AM	8:33 AM	9:03 AM	9:33 AM	10:03 AM	12:03 AM	1:28 PM	2:28 PM	3:33 PM	4:33 PM	5:03 PM	5:33 PM	6:03 PM	6:38 PM	7:08 PM	7:38 PM	8:38 PM	11:08 PM
Sanford	7:10 AM	7:40 AM	8:10 AM	8:40 AM	9:10 AM	9:40 AM	10:10 AM	12:10 PM	1:35 PM	2:35 PM	3:40 PM	4:40 PM	5:10 PM	5:40 PM	6:10 PM	6:45 PM	7:15 PM	7:45 PM	8:45 PM	11:15 PM
DeBary	7:18 AM	7:48 AM	8:18 AM	8:48 AM	9:18 AM	9:48 AM	10:18 AM	12:18 PM	1:43 PM	2:43 PM	3:48 PM	4:48 PM	5:18 PM	5:48 PM	6:18 PM	6:53 PM	7:23 PM	7:53 PM	8:53 PM	11:23 PM

P302 - P316

NOW UP TO 5 MINUTES LATER

P322 - P330

NOW UP TO 5 MINUTES LATER

P338

NOW 30 MINUTES LATER

SOUTHBOUND SCHEDULE

MONDAY – FRIDAY

TRAIN NUMBER	P301	P303	P305	P307	P309	P311	P313	P315	P317	P319	P321	P323	P325	P327	P329	P331	P333	P335	P337	P339
DeBarry	5:30 AM	5:30 AM	6:00 AM	6:30 AM	7:00 AM	7:30 AM	8:00 AM	9:00 AM	10:00 AM	11:30 AM	12:30 PM	1:30 PM	3:00 PM	3:30 PM	4:00 PM	4:30 PM	5:00 PM	5:30 PM	6:50 PM	8:10 PM
Sanford	5:56 AM	5:56 AM	6:06 AM	6:36 AM	7:06 AM	7:36 AM	8:06 AM	9:06 AM	10:06 AM	11:36 AM	12:36 PM	1:36 PM	3:06 PM	3:36 PM	4:06 PM	4:36 PM	5:06 PM	5:36 PM	6:56 PM	8:16 PM
Lake Mary	5:13 AM	5:43 AM	6:13 AM	6:43 AM	7:13 AM	7:43 AM	8:13 AM	9:13 AM	10:13 AM	11:43 AM	12:43 PM	1:43 PM	3:13 PM	3:43 PM	4:13 PM	4:43 PM	5:13 PM	5:43 PM	7:03 PM	8:23 PM
Longwood	5:19 AM	5:49 AM	6:19 AM	6:49 AM	7:19 AM	7:49 AM	8:19 AM	9:19 AM	10:19 AM	11:49 AM	12:49 PM	1:49 PM	3:19 PM	3:49 PM	4:19 PM	4:49 PM	5:19 PM	5:49 PM	7:09 PM	8:29 PM
Allamonte Springs	5:23 AM	5:53 AM	6:23 AM	6:53 AM	7:23 AM	7:53 AM	8:23 AM	9:23 AM	10:23 AM	11:53 AM	12:53 PM	1:53 PM	3:23 PM	3:53 PM	4:23 PM	4:53 PM	5:23 PM	5:53 PM	7:13 PM	8:33 PM
Maitland	5:29 AM	5:59 AM	6:29 AM	6:59 AM	7:29 AM	7:59 AM	8:29 AM	9:29 AM	10:29 AM	11:59 AM	12:59 PM	1:59 PM	3:29 PM	3:59 PM	4:29 PM	4:59 PM	5:29 PM	5:59 PM	7:19 PM	8:39 PM
Winter Park/Amtrak	5:36 AM	6:06 AM	6:36 AM	7:06 AM	7:36 AM	8:06 AM	8:36 AM	9:36 AM	10:36 AM	12:06 PM	1:06 PM	2:06 PM	3:36 PM	4:06 PM	4:36 PM	5:06 PM	5:36 PM	6:06 PM	7:26 PM	8:46 PM
AdventHealth	5:43 AM	6:13 AM	6:43 AM	7:13 AM	7:43 AM	8:13 AM	8:43 AM	9:43 AM	10:43 AM	12:13 PM	1:13 PM	2:13 PM	3:43 PM	4:13 PM	4:43 PM	5:13 PM	5:43 PM	6:13 PM	7:43 PM	8:53 PM
LYNX Central Station	5:48 AM	6:18 AM	6:48 AM	7:18 AM	7:48 AM	8:18 AM	8:48 AM	9:48 AM	10:48 AM	12:18 PM	1:18 PM	2:18 PM	3:48 PM	4:18 PM	4:48 PM	5:18 PM	5:48 PM	6:18 PM	7:48 PM	9:03 PM
Church Street	5:51 AM	6:21 AM	6:51 AM	7:21 AM	7:51 AM	8:21 AM	8:51 AM	9:51 AM	10:51 AM	12:21 PM	1:21 PM	2:21 PM	3:51 PM	4:21 PM	4:51 PM	5:21 PM	5:51 PM	6:21 PM	7:51 PM	9:06 PM
Orlando Health/Amtrak	5:54 AM	6:24 AM	6:54 AM	7:24 AM	7:54 AM	8:24 AM	8:54 AM	9:54 AM	10:54 AM	12:24 PM	1:24 PM	2:24 PM	3:54 PM	4:24 PM	4:54 PM	5:24 PM	5:54 PM	6:24 PM	7:54 PM	9:09 PM
Sand Lake Road	6:03 AM	6:33 AM	7:03 AM	7:33 AM	8:03 AM	8:33 AM	9:03 AM	10:03 AM	11:03 AM	12:33 PM	1:33 PM	2:33 PM	4:03 PM	4:33 PM	5:03 PM	5:33 PM	6:03 PM	6:33 PM	8:03 PM	9:18 PM
Meadow Woods	6:09 AM	6:39 AM	7:09 AM	7:39 AM	8:09 AM	8:39 AM	9:09 AM	10:09 AM	11:09 AM	12:39 PM	1:39 PM	2:39 PM	4:09 PM	4:39 PM	5:09 PM	5:39 PM	6:09 PM	6:39 PM	8:09 PM	9:24 PM
Tupperware	6:14 AM	6:44 AM	7:14 AM	7:44 AM	8:14 AM	8:44 AM	9:14 AM	10:14 AM	11:14 AM	12:44 PM	1:44 PM	2:44 PM	4:14 PM	4:44 PM	5:14 PM	5:44 PM	6:14 PM	6:44 PM	8:14 PM	9:29 PM
Kissimmee/Amtrak	6:20 AM	6:50 AM	7:20 AM	7:50 AM	8:20 AM	8:50 AM	9:20 AM	10:20 AM	11:20 AM	12:50 PM	1:50 PM	2:50 PM	4:20 PM	4:50 PM	5:20 PM	5:50 PM	6:20 PM	6:50 PM	8:20 PM	9:35 PM
Poinciana	6:28 AM*	6:58 AM*	7:28 AM*	7:58 AM*	8:28 AM*	8:58 AM*	9:28 AM*	10:28 AM*	11:28 AM*	12:58 PM*	1:58 PM*	2:58 PM*	4:28 PM*	4:58 PM*	5:28 PM*	5:58 PM*	6:28 PM*	6:58 PM*	8:28 PM*	9:43 PM*

P337 - P339
NOW UP TO
5 MINUTES LATER



@RideSunRail

#RideSunRail

SunRail.com



YOUR LYNX® SUNRAIL WEEKDAY CONNECTIONS

STATION

FREQUENCY

SANFORD

34 - SANFORD/GOLDSBORO

46E - SR46/DOWNTOWN SANFORD

46W - SR46/SEMINOLE TOWNE CENTER

NeighborLink 651 - GOLDSBORO

30 minutes peak/60 minutes off-peak

30 minutes peak/60 minutes off-peak

30 minutes peak/60 minutes off-peak

60 minutes

LAKE MARY

45 - LAKE MARY

30 minutes peak/60 minutes off-peak

LONGWOOD

434 - SR. 434 CROSSTOWN

60 minutes

ALTAMONTE SPRINGS

436N - SR. 434 CROSSTOWN

30 minutes

MAITLAND

102 - ORANGE AVE./SOUTH U.S. 17-92

NeighborLink 652 - MAITLAND CENTER (Orange County)

This call ahead service (407.244.0808) will operate on

weekdays between the Maitland SunRail Station and

Maitland Center.

15 minutes all day/60 minutes evenings

6:35, 7:35 and 8:35 a.m./5:10, 6:15 and 7 p.m.

WINTER PARK

01 - WINTER PARK/ALTAMONTE SPRINGS

09 - WINTER PARK/ROSEMONT

23 - WINTER PARK/SPRINGS VILLAGE

102 - ORANGE AVE./SOUTH U.S. 17-92

443 - WINTER PARK/PINE HILLS

60 minutes

60 minutes

60 minutes

15 minutes all day/60 minutes evenings

60 minutes

ADVENTHEALTH ORLANDO

102 - ORANGE AVE./SOUTH U.S. 17-92

125 - SILVER STAR RD. CROSSTOWN

15 minutes all day/60 minutes evenings

20 minutes peak/30-60 minutes off-peak

LYNX CENTRAL STATION

33 ROUTES

Various

CHURCH STREET

LYMMO - ORANGE LINE

LYMMO - GRAPEFRUIT LINE

7-15 minute peak/5-15 minutes off-peak

10-15 minutes peak/15 minutes off-peak

ORLANDO HEALTH/AMTRAK

40 - AMERICANA BLVD./UNIVERSAL ORLANDO

60 minutes

SAND LAKE ROAD

11 - S. ORANGE AVE./ORLANDO INTL. AIRPORT

18 - S. ORANGE AVE./KISSIMMEE

42 - INTL. DR./ORLANDO INTL. AIRPORT

111 - OIA/SEAWORLD

30 minutes

60 minutes

30 minutes

30 minutes peak/60 minutes off-peak

MEADOW WOODS

18 - S. ORANGE AVE./KISSIMMEE

418 - FLORIDA MALL/MEADOW WOODS/LAKE NONA

60 minutes

60 minutes

TUPPERWARE

155 - OSCEOLA PARKWAY/BUENAVENTURA LAKES/THE LOOP

NeighborLink 631 - BUENA VENTURA LAKES

NeighborLink 632 - NORTH KISSIMMEE

30 minutes/peak service only

60 minutes

60 minutes

KISSIMMEE/AMTRAK

10 ROUTES

Various

POINCIANA

306 - DISNEY DIRECT/POINCIANA

NeighborLink 604 - INTERCESSION CITY/CAMPBELL CITY

6:35 a.m. Northbound. 5:40 p.m. Southbound.

60 minutes/peak and evening times only

SunRail peak service is generally 5:30 - 8:30 a.m. and 4:00 - 7:00 p.m. weekdays; however, times vary based on SunRail station location and direction of travel. Please check schedule information at www.SunRail.com prior to travel.

LYNX makes every effort to coordinate connecting bus schedules with SunRail train schedules, however due to changing conditions on local roads and the desire to coordinate schedules with other LYNX routes, a layover may be necessary.

7 Schedules & Maps



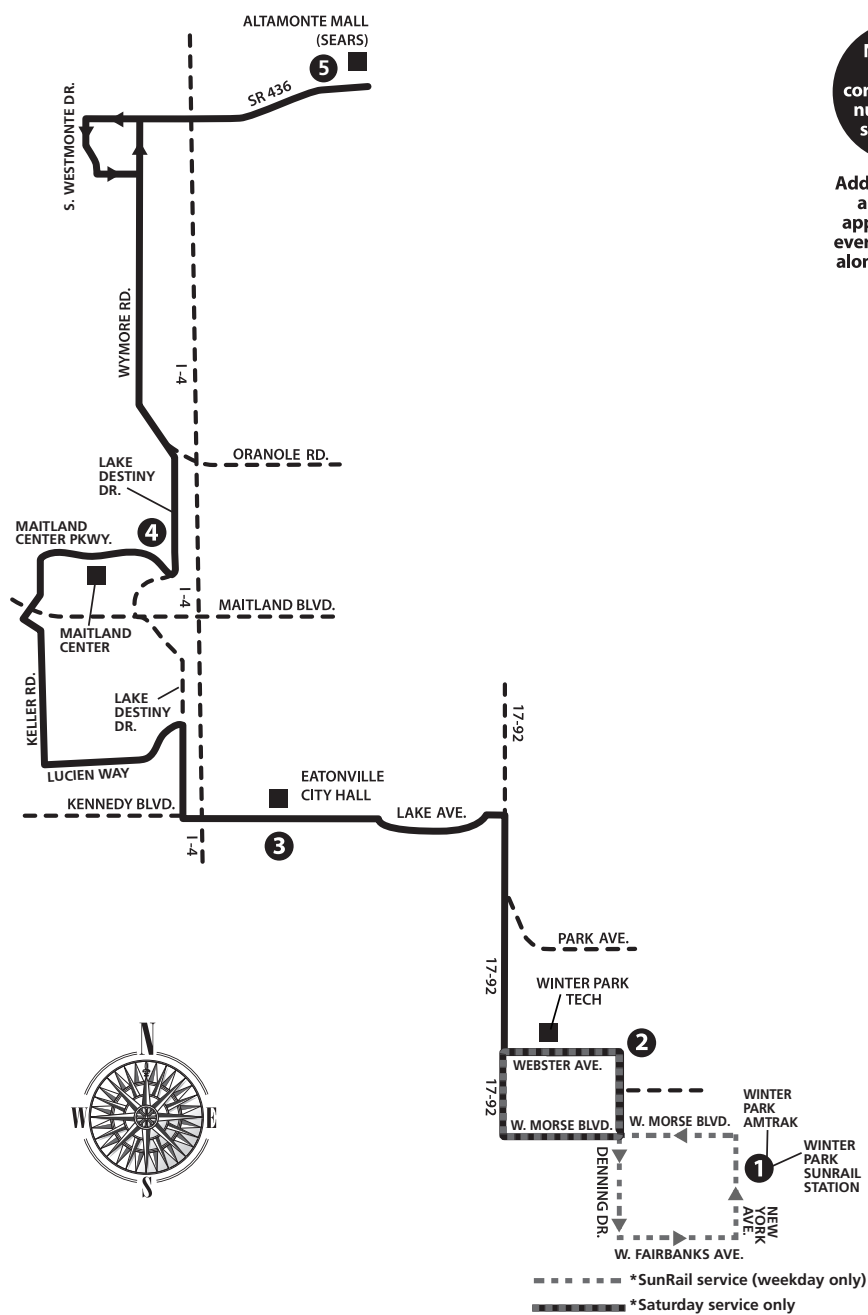
Link 1

Winter Park/ Altamonte Springs

Monday–Saturday service
No Sunday/Holiday service

- SERVING:
- Winter Park Tech
 - Eatonville
 - Maitland Center
 - Altamonte Mall

Winter Park SunRail Station
Winter Park Amtrak



Numbers
on map
correspond to
numbers on
schedules.

Additional stops
are located
approximately
every two blocks
along each Link.



Monday - Friday

WINTER PARK TO ALTAMONTE MALL

WINTER PARK SUNRAIL	DENNING DR. & WEBSTER AVE.	EATONVILLE CITY HALL	MAITLAND CENTER	ALTAMONTE MALL
1	2	3	4	5
6:15	6:20	6:30	6:43	6:58
7:15	7:20	7:30	7:43	7:58
8:15	8:20	8:29	8:42	8:57
9:15	9:21	9:30	9:41	9:56
10:15	10:21	10:30	10:41	10:56
11:15	11:21	11:30	11:41	11:56
12:15	12:21	12:30	12:41	12:56
1:15	1:21	1:32	1:44	1:59
2:15	2:21	2:32	2:44	2:59
3:15	3:21	3:32	3:44	3:59
4:15	4:21	4:32	4:44	4:59
5:15	5:21	5:32	5:44	5:59
6:20	6:25	6:33	6:45	7:00
7:30	7:35	7:43	7:55	8:10
8:20	8:25	8:33	8:45	9:00
9:10	9:15	9:23	9:35	9:50

ALTAMONTE MALL TO WINTER PARK

ALTAMONTE MALL	MAITLAND CENTER	EATONVILLE CITY HALL	DENNING DR. & WEBSTER AVE.	WINTER PARK SUNRAIL
5	4	3	2	1
6:20	6:32	6:44		6:59
7:15	7:29	7:43		7:58
8:15	8:29	8:44		8:59
9:15	9:29	9:43		9:57
10:15	10:30	10:44		10:58
11:15	11:30	11:44		11:58
12:15	12:30	12:44		12:58
1:15	1:30	1:44		1:58
2:15	2:30	2:44		2:58
3:15	3:30	3:44		3:59
4:10	4:26	4:40		4:56
5:10	5:26	5:41		5:57
6:20	6:35	6:50		7:05
7:20	7:33	7:47		8:01
8:20	8:32	8:44		8:58
9:20	9:31	9:43		9:56

P.M. Times are shown in bold

Saturday

WINTER PARK TO ALTAMONTE MALL

WINTER PARK SUNRAIL	DENNING DR. & WEBSTER AVE.	EATONVILLE CITY HALL	MAITLAND CENTER	ALTAMONTE MALL
1	2	3	4	5
6:40	6:48	7:03	7:14	
7:40	7:48	8:03	8:14	
8:40	8:48	9:03	9:14	
9:40	9:48	10:03	10:14	
10:40	10:48	11:03	11:14	
11:40	11:51	12:06	12:18	
12:40	12:51	1:06	1:18	
1:40	1:51	2:06	2:18	
2:40	2:51	3:06	3:18	
3:40	3:51	4:06	4:18	
4:40	4:51	5:06	5:18	
5:40	5:50	6:05	6:17	
6:40	6:50	7:05	7:17	
7:40	7:49	8:03	8:14	
8:40	8:49	9:03	9:14	

ALTAMONTE MALL TO WINTER PARK

ALTAMONTE MALL	MAITLAND CENTER	EATONVILLE CITY HALL	DENNING DR. & WEBSTER AVE.	WINTER PARK SUNRAIL
5	4	3	2	1
6:25	6:37	6:51	7:01	
7:25	7:37	7:51	8:01	
8:25	8:37	8:51	9:01	
9:25	9:37	9:51	10:03	
10:25	10:37	10:51	11:03	
11:25	11:37	11:51	12:03	
12:25	12:37	12:51	1:03	
1:25	1:37	1:51	2:03	
2:25	2:37	2:51	3:03	
3:25	3:37	3:51	4:03	
4:25	4:37	4:51	5:03	
5:25	5:37	5:51	6:03	
6:25	6:37	6:51	7:03	
7:25	7:37	7:51	8:03	
8:25	8:37	8:52	9:02	
9:25	9:37	9:52	10:02	

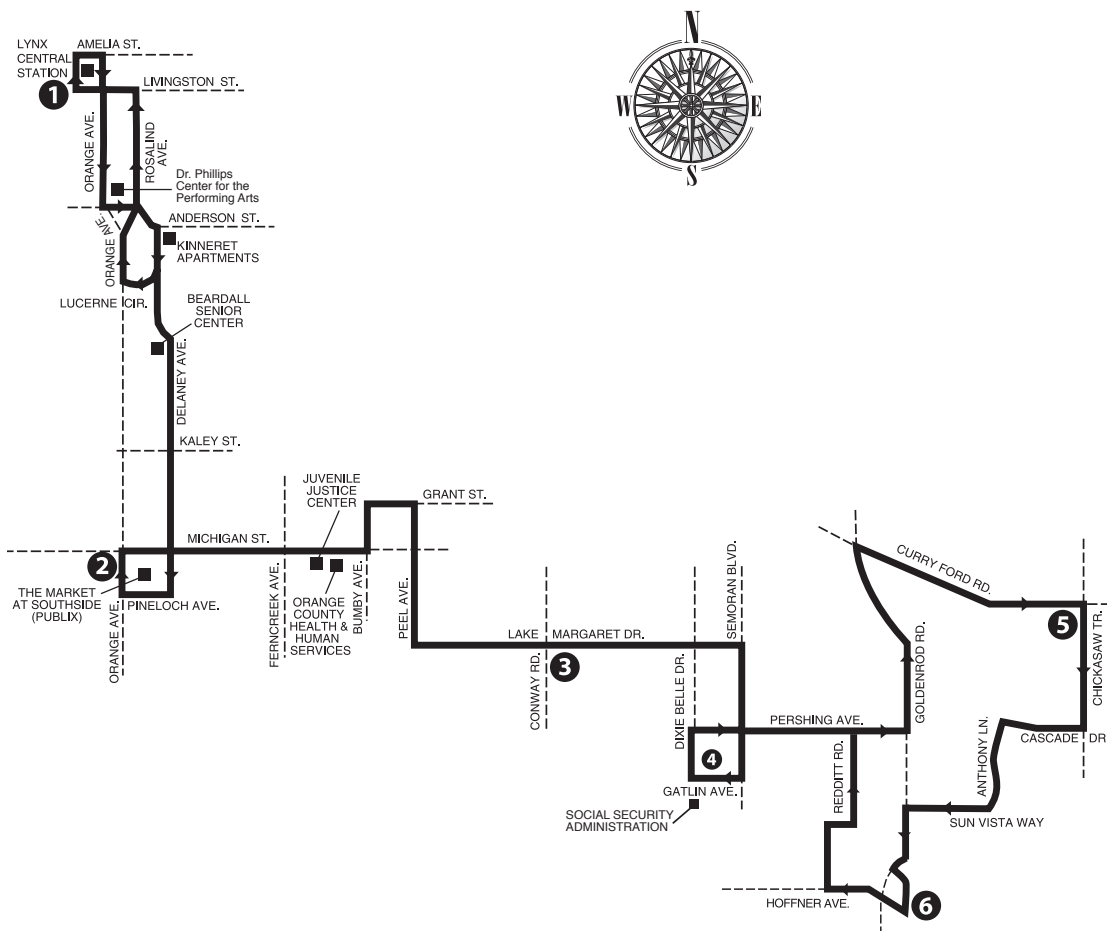
P.M. Times are shown in bold



Lake Margaret
Monday–Sunday
& Holiday Service

LYNX Central Station
Delaney Ave.
Kinneret Apts.
Beardall Senior Center
The Market at Southside
E. Michigan St.

Dr. Phillips Center for the
Performing Arts
Juvenile Justice Center
Orange County Health
& Human Services
Social Security Admin. Bldg.
East Orlando Estates
Charlin Park



**Numbers
on map
correspond to
numbers on
schedules.**

**Additional stops
are located
approximately
every two blocks
along each Link.**



Monday - Friday

LYNX CENTRAL STATION TO LAKE MARGARET					
LYNX CENTRAL STATION	ORANGE AVE & MICHIGAN ST.	LAKE MARGARET DR. & CONWAY RD.	DIXIE BELLE DR. & GATLIN AVE.	CURRY FORD RD. & CHICKASAW TR.	GOLDENROD RD. & HOFFNER AVE.
1	2	3	4	5	6
5:30	5:50	6:02	5:22	5:35	5:46
6:30	6:50	7:03	6:10	6:23	6:34
7:30	7:50	8:03	7:11	7:24	7:36
8:30	8:50	9:03	8:12	8:26	8:38
9:30	9:50	10:03	9:12	9:26	9:38
10:30	10:50	11:03	10:13	10:27	10:39
11:30	11:50	12:03	11:13	11:27	11:39
12:30	12:52	1:05	12:13	12:27	12:39
1:30	1:52	2:06	1:15	1:32	1:44
2:30	2:52	3:07	2:17	2:34	2:46
3:30	3:52	4:07	3:18	3:36	3:48
4:30	4:52	5:07	4:18	4:36	4:48
5:30	5:53	6:08	5:18	5:37	5:49
6:30	6:53	7:08	6:18	6:36	6:48
7:15	7:33	7:46	7:18	7:36	7:48
8:15	8:33	8:46	7:55	8:08	8:19
9:15	9:32	9:44	8:55	9:08	9:19
			9:51	10:03	10:14
					10:27

LAKE MARGARET TO LYNX CENTRAL STATION			
DIXIE BELLE DR. & GATLIN AVE.	LAKE MARGARET DR. & CONWAY RD.	ORANGE AVE & MICHIGAN ST.	LYNX CENTRAL STATION
4	3	2	1
6:05	6:16	6:31	6:48
7:05	7:16	7:33	7:50
8:05	8:17	8:34	8:51
9:05	9:17	9:34	9:51
10:05	10:16	10:33	10:50
11:05	11:16	11:33	11:50
12:05	12:16	12:33	12:50
1:05	1:17	1:34	1:51
2:05	2:18	2:35	2:53
3:05	3:18	3:36	3:55
4:05	4:18	4:36	4:55
5:05	5:18	5:36	5:54
6:05	6:18	6:33	6:49
7:10	7:21	7:35	7:50
8:02	8:12	8:25	8:40
8:50	9:00	9:13	9:28
9:50	9:58	10:11	10:25

P.M. Times are shown in bold

Saturday

LYNX CENTRAL STATION TO LAKE MARGARET					
LYNX CENTRAL STATION	ORANGE AVE & MICHIGAN ST.	LAKE MARGARET DR. & CONWAY RD.	DIXIE BELLE DR. & GATLIN AVE.	CURRY FORD RD. & CHICKASAW TR.	GOLDENROD RD. & HOFFNER AVE.
1	2	3	4	5	6
5:30	5:47	5:58	5:25	5:36	5:45
6:30	6:47	6:58	6:05	6:16	6:27
7:30	7:47	7:59	7:05	7:16	7:27
8:30	8:47	8:59	8:06	8:18	8:29
9:30	9:47	9:59	9:06	9:20	9:31
10:30	10:48	11:00	10:07	10:21	10:32
11:30	11:49	12:01	11:09	11:23	11:34
12:30	12:49	1:02	12:11	12:25	12:36
1:30	1:49	2:02	1:12	1:26	1:37
2:30	2:49	3:02	2:12	2:26	2:37
3:30	3:50	4:03	3:12	3:26	3:37
4:30	4:50	5:03	4:13	4:27	4:38
5:30	5:49	6:02	5:12	5:26	5:37
6:30	6:49	7:02	6:11	6:24	6:35
7:15	7:33	7:45	7:11	7:24	7:35
8:15	8:33	8:45	7:55	8:07	8:18
9:15	9:33	9:45	8:52	9:04	9:15
			9:52	10:04	10:15
					10:26

LAKE MARGARET TO LYNX CENTRAL STATION			
DIXIE BELLE DR. & GATLIN AVE.	LAKE MARGARET DR. & CONWAY RD.	ORANGE AVE & MICHIGAN ST.	LYNX CENTRAL STATION
4	3	2	1
6:00	6:08	6:20	6:32
7:00	7:08	7:21	7:33
7:55	8:03	8:16	8:29
8:55	9:04	9:17	9:30
9:55	10:04	10:17	10:30
10:55	11:05	11:19	11:32
11:55	12:05	12:19	12:32
12:55	1:05	1:19	1:32
1:55	2:05	2:19	2:33
2:55	3:05	3:19	3:33
3:55	4:05	4:19	4:33
4:55	5:05	5:19	5:33
5:55	6:05	6:19	6:33
6:55	7:04	7:17	7:31
7:55	8:04	8:17	8:31
8:55	9:04	9:17	9:31
9:55	10:03	10:15	10:27

P.M. Times are shown in bold



Sunday & Holiday

LYNX CENTRAL STATION TO LAKE MARGARET							
LYNX CENTRAL STATION	ORANGE AVE & MICHIGAN ST.	LAKE MARGARET DR. & CONWAY RD.	DIXIE BELLE DR. & GATLIN AVE.	CURRY FORD RD. & CHICKASAW TR.	GOLDENROD RD. & HOFFNER AVE	DIXIE BELLE DR. & GATLIN AVE.	
1	2	3	4	5	6	4	
5:15	5:31	5:41	5:48	5:58	6:08	6:21	
6:15	6:31	6:43	6:50	7:02	7:13	7:26	
7:15	7:33	7:45	7:53	8:05	8:16	8:29	
8:15	8:33	8:45	8:53	9:05	9:16	9:29	
9:15	9:33	9:45	9:53	10:06	10:17	10:31	
10:15	10:33	10:45	10:53	11:06	11:17	11:31	
11:15	11:33	11:45	11:53	12:06	12:17	12:31	
12:15	12:33	12:45	12:53	1:06	1:17	1:31	
1:15	1:34	1:47	1:56	2:09	2:20	2:34	
2:15	2:34	2:47	2:56	3:09	3:20	3:34	
3:15	3:34	3:46	3:55	4:08	4:19	4:33	
4:15	4:33	4:45	4:54	5:07	5:18	5:30	
5:15	5:33	5:45	5:54	6:07	6:18	6:30	
6:15	6:33	6:45	6:54	7:07	7:18	7:30	

P.M. Times are shown in bold

LAKE MARGARET TO LYNX CENTRAL STATION			
DIXIE BELLE DR. & GATLIN AVE.	LAKE MARGARET DR. & CONWAY RD.	ORANGE AVE & MICHIGAN ST.	LYNX CENTRAL STATION
4	3	2	1
5:50	5:59	6:13	6:27
6:50	7:00	7:14	7:28
7:50	8:00	8:14	8:28
8:50	9:00	9:14	9:29
9:50	10:00	10:14	10:29
10:50	11:00	11:14	11:29
11:50	12:01	12:16	12:31
12:50	1:01	1:16	1:31
1:50	2:01	2:16	2:31
2:50	3:01	3:16	3:31
3:50	4:01	4:15	4:30
4:50	5:00	5:14	5:29
5:50	6:00	6:13	6:28
6:35	6:45	6:58	7:12
7:35	7:45	7:58	8:12



Link 6

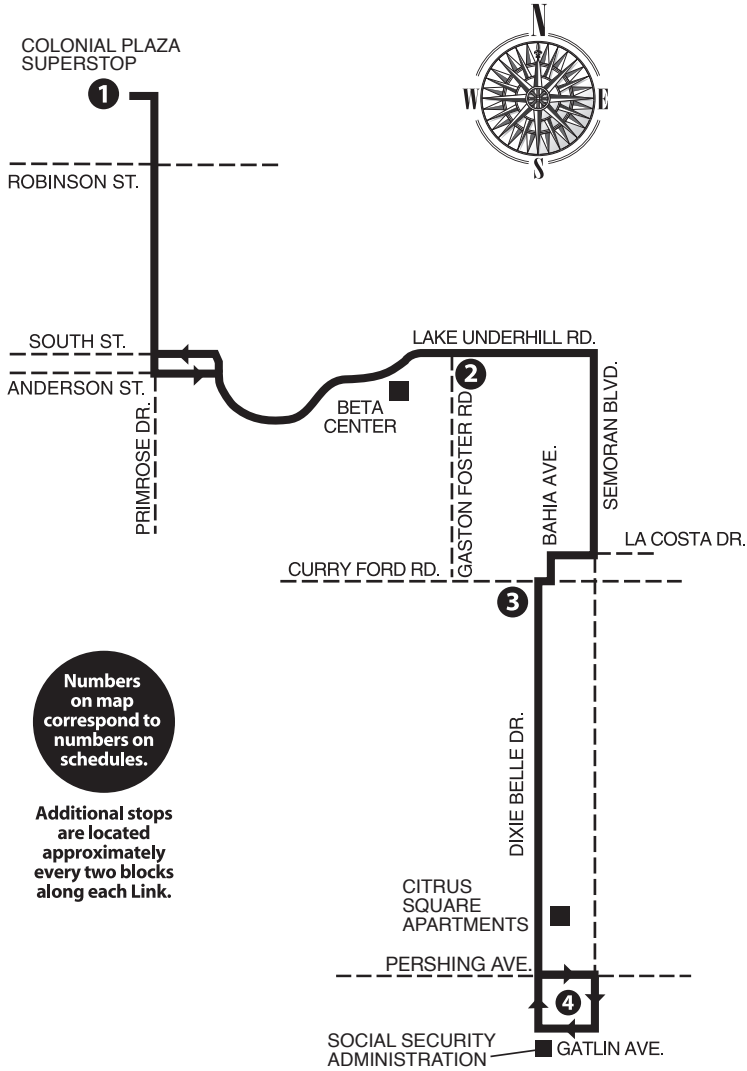
Dixie Belle Drive

Monday–Saturday

No Sunday/Holiday service

: SERVING:

- Colonial Plaza SuperStop
- BETA Center
- Citrus Square
- Social Security Admin. Bldg.
-
-



Monday - Friday

COLONIAL PLAZA SUPERSTOP TO DIXIE BELLE DR.				DIXIE BELLE DR. TO COLONIAL PLAZA SUPERSTOP			
COLONIAL PLAZA SUPERSTOP	LAKE UNDERHILL RD. & GASTON FOSTER RD.	DIXIE BELLE DR. & CURRY FORD RD.	DIXIE BELLE DR. & GATLIN AVE.	DIXIE BELLE DR. & GATLIN AVE.	DIXIE BELLE DR. & CURRY FORD RD.	LAKE UNDERHILL RD. & GASTON FOSTER RD.	COLONIAL PLAZA SUPERSTOP
1	2	3	4	4	3	2	1
6:00	6:08	6:15	6:22	6:30	6:37	6:46	6:55
7:00	7:08	7:15	7:22	7:30	7:37	7:48	7:57
8:00	8:08	8:15	8:22	8:30	8:37	8:48	8:57
9:00	9:08	9:16	9:25	9:30	9:37	9:46	9:55
10:00	10:09	10:16	10:25	10:30	10:37	10:46	10:55
11:00	11:09	11:16	11:25	11:30	11:37	11:46	11:55
12:00	12:09	12:16	12:25	12:30	12:37	12:46	12:55
1:00	1:09	1:16	1:26	1:30	1:37	1:46	1:55
2:00	2:09	2:16	2:26	2:30	2:37	2:46	2:55
3:00	3:09	3:17	3:27	3:30	3:37	3:46	3:55
4:00	4:10	4:18	4:28	4:30	4:37	4:46	4:55
5:00	5:11	5:19	5:29	5:30	5:37	5:46	5:56
6:00	6:11	6:19	6:29	6:30	6:36	6:45	6:55
7:00	7:09	7:16	7:25	7:30	7:35	7:44	7:52
8:00	8:09	8:15	8:23	8:30	8:35	8:44	8:51

P.M. Times are shown in bold

Saturday

COLONIAL PLAZA SUPERSTOP TO DIXIE BELLE DR.				DIXIE BELLE DR. TO COLONIAL PLAZA SUPERSTOP			
COLONIAL PLAZA SUPERSTOP	LAKE UNDERHILL RD. & GASTON FOSTER RD.	DIXIE BELLE DR. & CURRY FORD RD.	DIXIE BELLE DR. & GATLIN AVE.	DIXIE BELLE DR. & GATLIN AVE.	DIXIE BELLE DR. & CURRY FORD RD.	LAKE UNDERHILL RD. & GASTON FOSTER RD.	COLONIAL PLAZA SUPERSTOP
1	2	3	4	4	3	2	1
6:05	6:14	6:21	6:27	6:30	6:36	6:45	6:52
7:00	7:09	7:16	7:24	7:30	7:36	7:45	7:52
8:00	8:09	8:16	8:24	8:30	8:37	8:46	8:53
9:00	9:09	9:16	9:24	9:30	9:37	9:46	9:54
10:00	10:09	10:16	10:24	10:30	10:37	10:46	10:54
11:00	11:09	11:16	11:25	11:30	11:37	11:46	11:54
12:00	12:10	12:18	12:27	12:30	12:37	12:47	12:55
1:00	1:10	1:18	1:27	1:30	1:37	1:47	1:55
2:00	2:10	2:18	2:27	2:30	2:37	2:47	2:55
3:00	3:10	3:18	3:27	3:30	3:37	3:47	3:55
4:00	4:10	4:18	4:27	4:30	4:37	4:47	4:55
5:00	5:10	5:17	5:26	5:30	5:37	5:47	5:55
6:00	6:10	6:17	6:26	6:30	6:37	6:46	6:54
7:00	7:09	7:16	7:24	7:25	7:32	7:41	7:49

P.M. Times are shown in bold



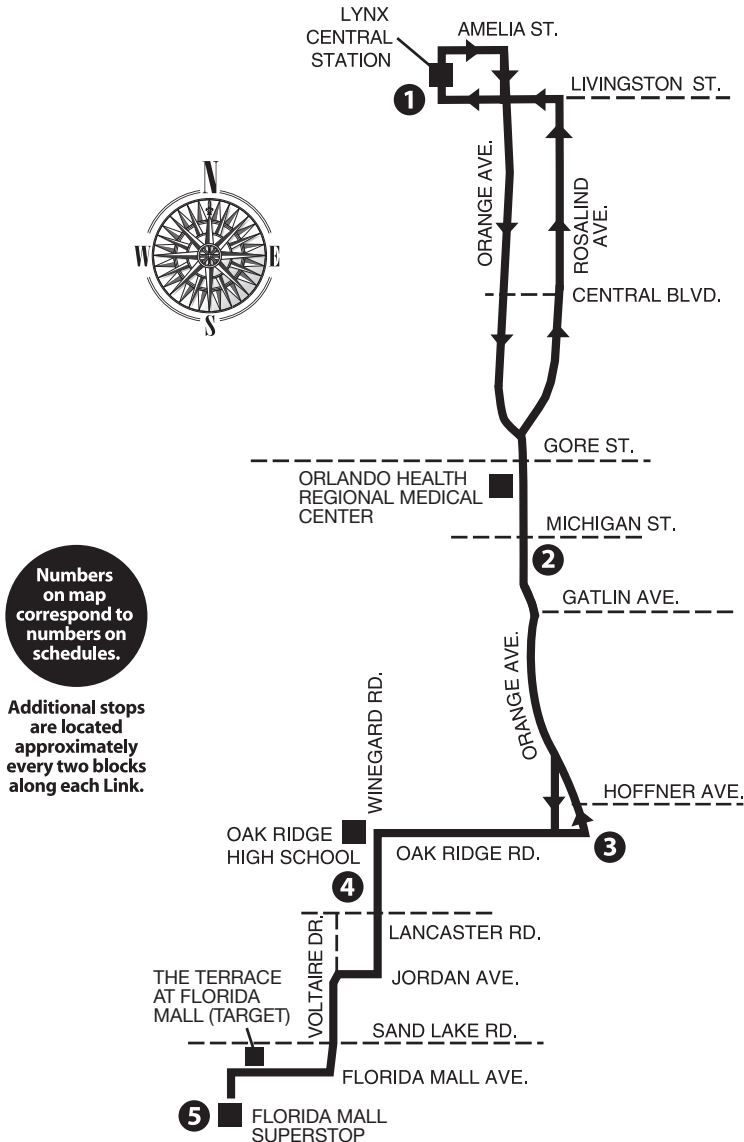
Link 7

S. Orange Avenue/ Florida Mall

Monday–Sunday & Holiday
service

- **SERVING:**
- LYNX Central Station
- Orlando Health Regional
- Medical Center
- Pine Castle
- Winegard Road

Oak Ridge High School
Sky Lake
The Terrace at Florida Mall
Florida Mall SuperStop



Monday - Friday

LYNX CENTRAL STATION TO FLORIDA MALL SUPERSTOP						FLORIDA MALL SUPERSTOP TO LYNX CENTRAL STATION					
LYNX CENTRAL STATION	ORANGE AVE. & MICHIGAN ST.	ORANGE AVE. & OAK RIDGE RD.	WINEGARD RD. & LANCASTER RD.	FLORIDA MALL SUPERSTOP		FLORIDA MALL SUPERSTOP	WINEGARD RD. & LANCASTER RD.	HANSEL AVE. & HOFFNER AVE.	ORANGE AVE. & MICHIGAN ST.	LYNX CENTRAL STATION	
1	2	3	4	5		5	4	3	2	1	
5:00	5:13	5:20	5:25	5:36		4:05	4:13	4:20	4:26	4:37	
6:00	6:15	6:23	6:28	6:39		5:00	5:08	5:15	5:21	5:32	
7:00	7:15	7:23	7:28	7:39		5:55	6:04	6:13	6:19	6:31	
8:00	8:15	8:23	8:28	8:39		6:55	7:04	7:14	7:21	7:34	
9:00	9:15	9:23	9:28	9:39		7:55	8:05	8:15	8:22	8:37	
10:00	10:15	10:23	10:28	10:39		8:55	9:04	9:13	9:20	9:35	
11:00	11:15	11:24	11:29	11:41		9:55	10:04	10:13	10:20	10:35	
12:00	12:17	12:27	12:32	12:44		10:55	11:05	11:14	11:22	11:37	
1:00	1:18	1:28	1:33	1:46		11:55	12:05	12:14	12:22	12:37	
2:00	2:18	2:28	2:33	2:46		12:55	1:05	1:15	1:23	1:38	
3:00	3:18	3:28	3:33	3:46		1:55	2:05	2:15	2:23	2:38	
4:00	4:18	4:28	4:33	4:46		2:55	3:05	3:15	3:24	3:41	
5:00	5:19	5:30	5:35	5:48		3:55	4:05	4:16	4:25	4:41	
6:00	6:18	6:27	6:32	6:45		4:55	5:05	5:16	5:25	5:41	
7:15	7:31	7:39	7:43	7:56		5:55	6:05	6:16	6:23	6:36	
8:15	8:31	8:39	8:43	8:55		6:55	7:05	7:13	7:20	7:32	
9:15	9:31	9:39	9:43	9:55		8:00	8:10	8:18	8:25	8:37	
10:15	10:31	10:39	10:43	10:55		9:00	9:10	9:17	9:24	9:36	
11:15	11:30	11:37	11:41	11:52		10:00	10:10	10:17	10:23	10:34	
						11:00	11:09	11:16	11:22	11:33	

P.M. Times are shown in bold

Saturday

LYNX CENTRAL STATION TO FLORIDA MALL SUPERSTOP						FLORIDA MALL SUPERSTOP TO LYNX CENTRAL STATION					
LYNX CENTRAL STATION	ORANGE AVE. & MICHIGAN ST.	ORANGE AVE. & OAK RIDGE RD.	WINEGARD RD. & LANCASTER RD.	FLORIDA MALL SUPERSTOP		FLORIDA MALL SUPERSTOP	WINEGARD RD. & LANCASTER RD.	HANSEL AVE. & HOFFNER AVE.	ORANGE AVE. & MICHIGAN ST.	LYNX CENTRAL STATION	
1	2	3	4	5		5	4	3	2	1	
5:00	5:13	5:20	5:24	5:33		5:05	5:14	5:20	5:25	5:36	
6:00	6:13	6:20	6:24	6:35		6:00	6:09	6:16	6:21	6:32	
7:00	7:13	7:20	7:25	7:37		7:00	7:09	7:16	7:22	7:33	
8:00	8:14	8:21	8:26	8:38		7:55	8:04	8:12	8:19	8:31	
9:00	9:16	9:23	9:28	9:40		8:55	9:04	9:12	9:19	9:32	
10:00	10:16	10:24	10:29	10:41		9:55	10:05	10:13	10:20	10:33	
11:00	11:16	11:24	11:29	11:42		10:55	11:05	11:13	11:20	11:33	
12:00	12:16	12:24	12:29	12:42		11:55	12:05	12:13	12:20	12:33	
1:00	1:16	1:24	1:29	1:42		12:55	1:05	1:13	1:20	1:33	
2:00	2:16	2:24	2:29	2:42		1:55	2:05	2:13	2:20	2:33	
3:00	3:16	3:24	3:29	3:42		2:55	3:05	3:13	3:20	3:33	
4:00	4:16	4:24	4:29	4:42		3:55	4:05	4:13	4:20	4:33	
5:00	5:16	5:24	5:29	5:42		4:55	5:05	5:13	5:20	5:33	
6:00	6:16	6:24	6:29	6:42		5:55	6:05	6:13	6:20	6:33	
7:15	7:31	7:39	7:44	7:57		6:55	7:05	7:13	7:20	7:33	
8:15	8:31	8:38	8:42	8:54		8:00	8:10	8:18	8:24	8:36	
9:15	9:30	9:37	9:41	9:53		9:00	9:09	9:17	9:23	9:35	
10:15	10:30	10:36	10:39	10:50		10:00	10:09	10:17	10:23	10:35	
11:15	11:28	11:34	11:37	11:46		11:00	11:08	11:14	11:20	11:32	
						12:00	12:08	12:14	12:19	12:30	

P.M. Times are shown in bold



Sunday & Holiday

LYNX CENTRAL STATION TO FLORIDA MALL SUPERSTOP				
LYNX CENTRAL STATION	ORANGE AVE. & MICHIGAN ST.	ORANGE AVE. & OAK RIDGE RD.	WINEGARD RD. & LANCASTER RD.	FLORIDA MALL SUPERSTOP
1	2	3	4	5
5:15	5:27	5:34	5:38	5:49
6:15	6:28	6:35	6:39	6:50
7:15	7:28	7:35	7:39	7:50
8:15	8:28	8:35	8:39	8:50
9:15	9:28	9:35	9:39	9:52
10:15	10:30	10:37	10:41	10:56
11:15	11:30	11:37	11:41	11:56
12:15	12:30	12:37	12:41	12:56
1:15	1:30	1:37	1:41	1:56
2:15	2:30	2:37	2:41	2:56
3:15	3:30	3:37	3:41	3:56
4:15	4:30	4:37	4:41	4:53
5:15	5:30	5:37	5:41	5:53
6:15	6:30	6:37	6:41	6:53
7:15	7:30	7:37	7:41	7:53

FLORIDA MALL SUPERSTOP TO LYNX CENTRAL STATION				
FLORIDA MALL SUPERSTOP	WINEGARD RD. & LANCASTER RD.	HANSEL AVE. & HOFFNER AVE.	ORANGE AVE. & MICHIGAN ST.	LYNX CENTRAL STATION
5	4	3	2	1
6:00	6:09	6:16	6:22	6:34
7:00	7:09	7:16	7:22	7:34
8:00	8:09	8:16	8:23	8:35
9:00	9:09	9:16	9:23	9:35
10:00	10:09	10:16	10:23	10:35
11:00	11:09	11:16	11:23	11:35
12:00	12:10	12:18	12:25	12:38
1:00	1:10	1:18	1:25	1:39
2:00	2:10	2:18	2:25	2:39
3:00	3:10	3:18	3:24	3:38
4:00	4:10	4:18	4:24	4:37
5:00	5:10	5:18	5:24	5:37
6:00	6:10	6:18	6:24	6:37
7:00	7:10	7:18	7:24	7:36
8:00	8:09	8:16	8:22	8:34

P.M. Times are shown in bold

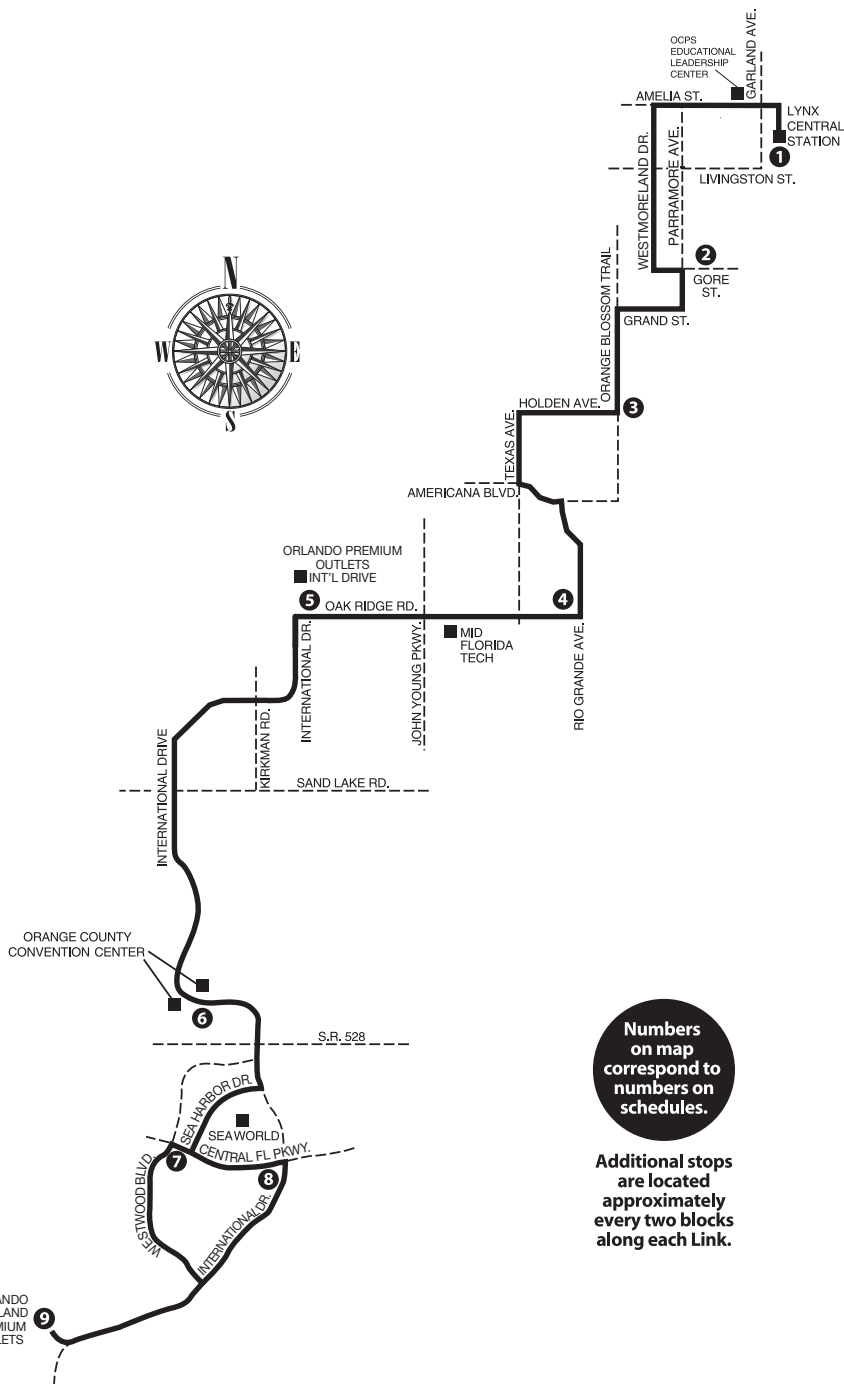


Link 8

W. Oak Ridge Road/
International Drive
Monday–Sunday & Holiday
service

- **SERVING:**
- LYNX Central Station
- OCPS Educational Leadership Center
- Callahan
- Westmoreland Drive
- Holden Heights
- Mid Florida Tech
-

Orlando Premium Outlets
International Drive
Orange County Convention Center
SeaWorld
Westwood Blvd.
Orlando Vineland Premium Outlets



Numbers
on map
correspond to
numbers on
schedules.

Additional stops
are located
approximately
every two blocks
along each Link.



Monday - Friday

LYNX CENTRAL STATION TO ORLANDO VINELAND PREMIUM OUTLETS

LYNX CENTRAL STATION	PARRAMORE AVE. & GORE ST.	O.B.T & HOLDEN AVE.	RIO GRANDE AVE. & OAK RIDGE RD.	ORLANDO PREMIUM OUTLETS INT'L DR.	ORANGE COUNTY CONVENTION CENTER	CENTRAL FL PKWY. & WESTWOOD BLVD.	CENTRAL FL PKWY. & INTERNATIONAL DR.	ORLANDO VINELAND PREMIUM OUTLETS
1	2	3	4	5	6	7	8	9
4:45	4:55	5:05	5:17	5:30	5:47		5:57	6:04
5:00	5:11	5:21	5:33	5:46	6:03	6:13		6:21
5:15	5:26	5:37	5:49	6:04	6:21		6:32	6:39
5:30	5:42	5:53	6:05	6:20	6:38	6:48		6:56
5:42	5:53	6:04	6:16	6:31	6:48		6:59	7:06
5:54	6:06	6:17	6:29	6:44	7:02	7:12		7:20
6:06	6:19	6:30	6:43	6:58	7:16		7:27	7:33
6:18	6:30	6:42	6:54	7:09	7:27	7:35		7:44
6:30	6:43	6:55	7:08	7:23	7:42		7:53	8:02
6:42	6:54	7:05	7:17	7:32	7:51	7:59		8:08
6:54	7:07	7:19	7:32	7:47	8:06		8:17	8:26
7:06	7:19	7:30	7:42	7:57	8:16	8:24		8:33
7:18	7:31	7:43	7:56	8:11	8:31		8:42	8:51
7:30	7:43	7:54	8:06	8:21	8:41	8:49		8:58
7:45	7:58	8:10	8:23	8:38	8:58		9:08	9:17
8:00	8:13	8:24	8:36	8:51	9:11	9:19		9:28
8:15	8:28	8:40	8:53	9:08	9:28		9:38	9:47
8:30	8:43	8:54	9:06	9:21	9:41	9:49		9:58
8:45	8:58	9:10	9:22	9:37	9:57		10:07	10:16
9:00	9:13	9:24	9:36	9:51	10:11	10:19		10:28
9:15	9:28	9:40	9:52	10:07	10:27		10:37	10:46
9:30	9:43	9:54	10:06	10:21	10:41	10:49		10:58
9:45	9:58	10:10	10:22	10:37	10:57		11:07	11:16
10:00	10:13	10:24	10:36	10:51	11:11	11:19		11:28
10:15	10:28	10:40	10:52	11:07	11:27		11:37	11:46
10:30	10:43	10:54	11:06	11:21	11:41	11:49		11:58
10:45	10:58	11:10	11:22	11:37	11:57		12:07	12:16
11:00	11:13	11:24	11:36	11:51	12:11	12:19		12:28
11:15	11:28	11:40	11:52	12:07	12:27		12:37	12:46
11:30	11:43	11:54	12:06	12:21	12:41	12:49		12:58
11:45	11:58	12:10	12:22	12:37	12:57		1:07	1:16
12:00	12:13	12:24	12:36	12:51	1:11	1:19		1:28
12:15	12:28	12:40	12:52	1:07	1:27		1:37	1:46
12:30	12:43	12:54	1:06	1:21	1:41	1:49		1:58
12:45	12:58	1:10	1:22	1:37	1:57		2:07	2:16

LYNX CENTRAL STATION	PARRAMORE AVE. & GORE ST.	O.B.T & HOLDEN AVE.	RIO GRANDE AVE. & OAK RIDGE RD.	ORLANDO PREMIUM OUTLETS INT'L DR.	ORANGE COUNTY CONVENTION CENTER	CENTRAL FL PKWY. & WESTWOOD BLVD.	CENTRAL FL PKWY. & INTERNATIONAL DR.	ORLANDO VINELAND PREMIUM OUTLETS
1	2	3	4	5	6	7	8	9
1:00	1:13	1:24	1:36	1:51	2:11	2:19		2:28
1:15	1:28	1:40	1:52	2:07	2:27		2:38	2:47
1:30	1:43	1:54	2:06	2:22	2:42	2:50		2:59
1:45	1:58	2:10	2:22	2:38	2:58		3:09	3:18
2:00	2:13	2:24	2:36	2:52	3:12	3:22		3:31
2:15	2:28	2:40	2:52	3:08	3:28		3:39	3:48
2:30	2:43	2:54	3:06	3:22	3:42	3:52		4:01
2:45	2:58	3:10	3:22	3:38	3:58		4:09	4:18
3:00	3:13	3:24	3:37	3:53	4:13	4:21		4:30
3:15	3:28	3:40	3:53	4:09	4:30		4:42	4:51
3:30	3:43	3:54	4:07	4:23	4:44	4:52		5:01
3:45	3:58	4:10	4:23	4:39	5:00		5:12	5:21
4:00	4:13	4:24	4:37	4:53	5:14	5:22		5:31
4:15	4:28	4:40	4:53	5:09	5:30		5:42	5:51
4:30	4:43	4:53	5:06	5:22	5:43	5:51		6:00
4:45	4:58	5:09	5:22	5:38	5:59		6:11	6:20
5:00	5:13	5:23	5:36	5:52	6:13	6:21		6:30
5:15	5:28	5:39	5:51	6:07	6:28		6:38	6:47
5:30	5:42	5:52	6:04	6:20	6:41	6:49		6:58
5:45	5:58	6:09	6:21	6:37	6:58		7:08	7:17
6:00	6:11	6:21	6:32	6:47	7:08	7:16		7:25
6:15	6:26	6:37	6:48	7:02	7:23		7:32	7:41
6:30	6:41	6:51	7:02	7:16	7:37	7:45		7:54
6:45	6:56	7:07	7:18	7:31	7:52		8:01	8:10
7:15	7:26	7:36	7:47	8:00	8:21	8:29		8:38
7:45	7:56	8:06	8:17	8:29	8:49		8:58	9:07
8:15	8:26	8:36	8:47	8:59	9:19	9:27		9:36
8:45	8:56	9:06	9:16	9:27	9:47		9:56	10:04
9:15	9:26	9:36	9:46	9:57	10:17	10:25		10:33
10:15	10:26	10:36	10:45	10:55	11:15		11:24	11:32
11:15	11:26	11:36	11:45	11:55	12:15	12:23		12:31
12:15	12:26	12:35	12:44	12:54	1:14		1:23	1:31

P.M. Times are shown in bold

Outbound times are continued on the next column over.



Monday - Friday

ORLANDO VINELAND PREMIUM OUTLETS TO LYNX CENTRAL STATION

ORLANDO VINELAND PREMIUM OUTLETS	CENTRAL FL PKWY & INTERNATIONAL DR.	CENTRAL FL PKWY & WESTWOOD BLVD.	ORANGE COUNTY CONVENTION CENTER	ORLANDO PREMIUM OUTLETS INT'L DR.	RIO GRANDE AVE. & OAK RIDGE RD.	O.B.T & HOLDEN AVE.	PARRAMORE AVE. & GORE ST.	LYNX CENTRAL STATION	ORLANDO VINELAND PREMIUM OUTLETS	CENTRAL FL PKWY & INTERNATIONAL DR.	CENTRAL FL PKWY & WESTWOOD BLVD.	ORANGE COUNTY CONVENTION CENTER	ORLANDO PREMIUM OUTLETS INT'L DR.	RIO GRANDE AVE. & OAK RIDGE RD.	O.B.T & HOLDEN AVE.	PARRAMORE AVE. & GORE ST.	LYNX CENTRAL STATION
9	8	7	6	5	4	3	2	1	9	8	7	6	5	4	3	2	1
4:48	4:57		5:06	5:19	5:29	5:39	5:49	6:01	12:33	12:44		12:55	1:14	1:27	1:39	1:51	2:05
5:04		5:11	5:19	5:32	5:42	5:54	6:04	6:17	12:49		12:58	1:08	1:27	1:39	1:51	2:03	2:17
5:15	5:24		5:33	5:46	5:57	6:08	6:19	6:31	1:01	1:12		1:23	1:43	1:56	2:08	2:20	2:34
5:32		5:39	5:47	6:00	6:11	6:23	6:34	6:47	1:17		1:27	1:38	1:57	2:10	2:22	2:34	2:48
5:44	5:53		6:02	6:15	6:26	6:37	6:48	7:00	1:30	1:41		1:52	2:12	2:25	2:37	2:49	3:03
6:02		6:09	6:18	6:31	6:42	6:54	7:06	7:19	1:46		1:56	2:07	2:27	2:40	2:53	3:05	3:19
6:15	6:24		6:33	6:46	6:57	7:09	7:21	7:34	1:59	2:10		2:21	2:41	2:54	3:06	3:18	3:32
6:30		6:38	6:47	7:00	7:12	7:24	7:36	7:49	2:15		2:25	2:36	2:56	3:09	3:22	3:34	3:48
6:43	6:53		7:02	7:16	7:28	7:40	7:52	8:05	2:28	2:39		2:50	3:10	3:24	3:37	3:49	4:03
6:59		7:07	7:16	7:29	7:41	7:53	8:05	8:18	2:44		2:54	3:05	3:25	3:39	3:52	4:04	4:18
7:12	7:22		7:31	7:46	7:59	8:11	8:23	8:36	2:58	3:09		3:20	3:40	3:54	4:07	4:19	4:33
7:28		7:36	7:46	8:00	8:13	8:25	8:37	8:50	3:14		3:24	3:35	3:55	4:09	4:22	4:34	4:48
7:41	7:51		8:00	8:15	8:28	8:40	8:52	9:05	3:28	3:39		3:50	4:11	4:25	4:38	4:50	5:04
7:57		8:05	8:15	8:30	8:43	8:55	9:07	9:20	3:42		3:52	4:03	4:24	4:39	4:53	5:05	5:19
8:10	8:20		8:30	8:46	8:59	9:11	9:23	9:37	3:51	4:03		4:15	4:37	4:52	5:05	5:17	5:31
8:26		8:35	8:45	9:00	9:13	9:25	9:36	9:49	4:05		4:16	4:27	4:50	5:05	5:20	5:32	5:46
8:40	8:50		9:00	9:16	9:29	9:41	9:53	10:07	4:14	4:26		4:38	5:01	5:16	5:29	5:41	5:55
8:56		9:05	9:15	9:31	9:43	9:55	10:06	10:20	4:27		4:38	4:49	5:12	5:26	5:41	5:53	6:07
9:08	9:18		9:28	9:44	9:57	10:09	10:21	10:35	4:40	4:52		5:04	5:27	5:42	5:56	6:08	6:22
9:25		9:34	9:44	10:01	10:13	10:25	10:36	10:50	4:58		5:09	5:20	5:43	5:56	6:11	6:23	6:36
9:39	9:49		9:59	10:16	10:29	10:41	10:53	11:07	5:12	5:24		5:36	5:59	6:13	6:26	6:37	6:50
9:55		10:04	10:14	10:32	10:44	10:56	11:07	11:21	5:29		5:40	5:51	6:14	6:27	6:40	6:51	7:04
10:07	10:18		10:28	10:46	10:59	11:11	11:23	11:37	5:43	5:55		6:07	6:30	6:44	6:57	7:08	7:21
10:24		10:33	10:43	11:01	11:13	11:25	11:36	11:50	6:01		6:12	6:23	6:46	6:58	7:10	7:20	7:33
10:36	10:47		10:57	11:15	11:28	11:40	11:52	12:06	6:16	6:28		6:39	7:02	7:14	7:25	7:35	7:48
10:53		11:02	11:12	11:30	11:42	11:54	12:05	12:19	6:32		6:43	6:54	7:17	7:28	7:40	7:50	8:03
11:06	11:17		11:27	11:46	11:59	12:11	12:23	12:37	6:48	6:59		7:10	7:33	7:44	7:55	8:05	8:18
11:23		11:32	11:42	12:01	12:13	12:25	12:37	12:51	7:06		7:17	7:27	7:50	8:01	8:12	8:22	8:35
11:36	11:47		11:57	12:16	12:29	12:41	12:53	1:07	7:35	7:46		7:57	8:20	8:31	8:42	8:52	9:05
11:53		12:02	12:12	12:31	12:43	12:55	1:07	1:21	8:04		8:14	8:24	8:46	8:57	9:08	9:18	9:31
12:04	12:15		12:25	12:44	12:57	1:09	1:21	1:35	8:36	8:47		8:57	9:19	9:29	9:40	9:50	10:03
12:20		12:29	12:39	12:58	1:10	1:22	1:34	1:48	9:10		9:19	9:29	9:51	10:01	10:12	10:22	10:34
									9:41	9:51		10:01	10:22	10:31	10:41	10:51	11:03
									10:13		10:22	10:32	10:52	11:01	11:11	11:20	11:32
									10:43	10:53		11:03	11:24	11:33	11:43	11:52	12:04
									11:45	11:55		12:04	12:24	12:33	12:43	12:52	1:04
									12:45	12:55		1:04	1:23	1:32	1:42	1:51	2:03
									1:45	1:55		2:04	2:23	2:32	2:42	2:51	3:02

Outbound times are continued on the next column over.

P.M. Times are shown in bold



Saturday

LYNX CENTRAL STATION TO ORLANDO VINELAND PREMIUM OUTLETS

LYNX CENTRAL STATION	PARAMORE AVE. & GORE ST.	O.B.T & HOLDEN AVE.	RIO GRANDE AVE. & OAK RIDGE RD.	ORLANDO PREMIUM OUTLETS INT'L DR.	ORANGE COUNTY CONVENTION CENTER	CENTRAL FL PKWY. & WESTWOOD BLVD.	CENTRAL FL PKWY. & INTERNATIONAL DR.	ORLANDO VINELAND PREMIUM OUTLETS
1	2	3	4	5	6	7	8	9
4:45	4:55	5:04	5:16	5:29	5:44	5:53		6:01
5:15	5:25	5:34	5:46	6:02	6:17		6:28	6:37
5:45	5:56	6:05	6:17	6:33	6:53	7:03		7:12
6:00	6:11	6:21	6:34	6:50	7:10		7:21	7:30
6:15	6:27	6:37	6:50	7:06	7:26	7:36		7:45
6:25	6:38	6:48	7:02	7:18	7:38		7:49	7:58
6:35	6:48	6:58	7:12	7:28	7:48	7:58		8:08
6:45	6:58	7:08	7:22	7:38	7:58		8:09	8:18
7:00	7:13	7:24	7:38	7:54	8:14	8:24		8:34
7:15	7:28	7:39	7:53	8:09	8:29		8:40	8:49
7:30	7:43	7:55	8:09	8:25	8:45	8:55		9:05
7:45	7:58	8:10	8:24	8:40	9:00		9:11	9:20
8:15	8:28	8:40	8:54	9:10	9:30	9:40		9:50
8:45	8:58	9:10	9:24	9:40	10:00		10:11	10:20
9:15	9:28	9:40	9:54	10:10	10:31	10:41		10:51
9:45	9:58	10:10	10:24	10:40	11:01		11:12	11:21
10:15	10:28	10:40	10:54	11:10	11:31	11:41		11:51
10:45	10:58	11:10	11:24	11:40	12:01		12:12	12:21
11:15	11:28	11:40	11:54	12:10	12:31	12:41		12:51
11:45	11:58	12:10	12:24	12:40	1:01		1:12	1:21
12:15	12:28	12:40	12:54	1:10	1:31	1:41		1:51
12:45	12:58	1:10	1:24	1:40	2:01		2:12	2:21
1:15	1:28	1:40	1:54	2:10	2:32	2:42		2:52
1:45	1:58	2:10	2:24	2:40	3:02		3:13	3:22
2:15	2:28	2:40	2:54	3:10	3:32	3:42		3:52
2:45	2:58	3:10	3:24	3:40	4:04		4:15	4:24
3:15	3:28	3:40	3:54	4:10	4:35	4:45		4:55
3:45	3:58	4:10	4:24	4:40	5:05		5:16	5:26
4:15	4:28	4:40	4:54	5:10	5:35	5:45		5:55
4:45	4:58	5:10	5:24	5:40	6:05		6:16	6:26
5:15	5:28	5:40	5:53	6:09	6:34	6:44		6:54
5:45	5:58	6:09	6:21	6:35	7:00		7:10	7:20
6:15	6:28	6:39	6:51	7:05	7:33	7:43		7:53
6:45	6:58	7:08	7:19	7:33	8:00		8:10	8:20
7:15	7:28	7:38	7:49	8:03	8:31	8:41		8:51
7:45	7:58	8:08	8:19	8:33	9:00		9:10	9:20
8:15	8:28	8:38	8:49	9:02	9:29	9:39		9:49
8:45	8:58	9:08	9:19	9:32	9:55		10:05	10:15
9:15	9:27	9:37	9:48	10:01	10:24	10:34		10:44
9:45	9:57	10:07	10:17	10:30	10:52		11:02	11:11
10:15	10:27	10:37	10:47	11:00	11:22	11:32		11:41

P.M. Times are shown in bold

ORLANDO VINELAND PREMIUM OUTLETS TO LYNX CENTRAL STATION

ORLANDO VINELAND PREMIUM OUTLETS	CENTRAL FL PKWY. & INTERNATIONAL DR.	CENTRAL FL PKWY. & WESTWOOD BLVD.	ORANGE COUNTY CONVENTION CENTER	ORLANDO PREMIUM OUTLETS INT'L DR.	RIO GRANDE AVE. & OAK RIDGE RD.	O.B.T & HOLDEN AVE.	PARAMORE AVE. & GORE ST.	LYNX CENTRAL STATION
9	8	7	6	5	4	3	2	1
5:12		5:21	5:31	5:49	6:00	6:12	6:24	6:35
5:39	5:50		6:00	6:18	6:30	6:42	6:54	7:05
6:11		6:20	6:30	6:48	7:00	7:12	7:24	7:35
6:36	6:47		6:58	7:16	7:29	7:41	7:53	8:05
7:09		7:18	7:28	7:46	7:58	8:10	8:22	8:33
7:34	7:45		7:56	8:15	8:28	8:40	8:52	9:05
8:08		8:17	8:27	8:45	8:58	9:10	9:22	9:35
8:33	8:44		8:55	9:14	9:27	9:40	9:52	10:05
9:05		9:15	9:25	9:44	9:57	10:10	10:22	10:35
9:31	9:42		9:53	10:14	10:27	10:40	10:52	11:05
10:03		10:13	10:23	10:44	10:57	11:10	11:22	11:35
10:31	10:42		10:53	11:14	11:27	11:40	11:52	12:05
11:03		11:13	11:23	11:44	11:57	12:10	12:22	12:35
11:29	11:41		11:52	12:14	12:27	12:40	12:52	1:05
12:02		12:12	12:22	12:44	12:57	1:10	1:22	1:35
12:28	12:40		12:51	1:14	1:27	1:40	1:52	2:05
1:01	1:12	1:22	1:44	1:57	2:10	2:22	2:35	
1:26	1:39		1:51	2:14	2:27	2:40	2:52	3:05
1:59		2:10	2:21	2:44	2:57	3:10	3:22	3:35
2:24	2:37		2:49	3:14	3:27	3:40	3:52	4:05
2:48		2:59	3:10	3:33	3:46	3:59	4:11	4:24
3:05	3:18		3:30	3:55	4:08	4:21	4:33	4:46
3:28		3:39	3:50	4:15	4:28	4:41	4:53	5:06
3:45	3:58		4:10	4:35	4:48	5:01	5:13	5:26
4:08		4:19	4:30	4:55	5:08	5:20	5:32	5:45
4:25	4:38		4:50	5:15	5:28	5:41	5:52	6:05
4:48		4:59	5:10	5:35	5:48	6:00	6:11	6:24
5:05	5:18		5:30	5:55	6:08	6:21	6:33	6:46
5:28		5:39	5:50	6:15	6:28	6:40	6:52	7:05
5:45	5:58		6:10	6:35	6:47	6:59	7:09	7:22
6:08		6:19	6:30	6:55	7:08	7:20	7:31	7:44
6:35	6:46		6:58	7:23	7:34	7:46	7:56	8:09
7:05		7:15	7:26	7:51	8:02	8:12	8:22	8:35
7:35	7:46		7:57	8:22	8:33	8:44	8:54	9:06
8:05		8:14	8:24	8:49	8:59	9:09	9:19	9:31
8:32	8:43		8:54	9:19	9:29	9:39	9:49	10:01
9:05		9:14	9:24	9:49	9:59	10:09	10:19	10:31
9:30	9:41		9:52	10:17	10:27	10:37	10:47	10:59
10:00		10:09	10:19	10:43	10:52	11:02	11:12	11:24
10:30	10:41		10:52	11:17	11:27	11:37	11:47	11:59
11:15		11:24	11:34	11:58	12:07	12:17	12:27	12:39
12:00	12:10		12:19	12:40	12:49	12:58	1:08	1:19

P.M. Times are shown in bold



Sunday & Holiday

LYNX CENTRAL STATION TO ORLANDO VINELAND PREMIUM OUTLETS

LYNX CENTRAL STATION	PARRAMORE AVE. & GORE ST.	O.B.T & HOLDEN AVE.	RIO GRANDE AVE. & OAK RIDGE RD.	ORLANDO PREMIUM OUTLETS INT'L DR.	ORANGE COUNTY CONVENTION CENTER	CENTRAL FL PKWY. & WESTWOOD BLVD.	CENTRAL FL PKWY. & INTERNATIONAL DR.	ORLANDO VINELAND PREMIUM OUTLETS
1	2	3	4	5	6	7	8	9
4:45	4:56	5:06	5:17	5:29	5:45	5:55		6:06
5:15	5:26	5:36	5:47	6:02	6:20		6:30	6:40
5:45	5:56	6:06	6:17	6:31	6:50	7:02		7:13
6:15	6:26	6:36	6:48	7:03	7:22		7:32	7:42
6:25	6:37	6:47	7:00	7:14	7:35	7:47		7:58
6:35	6:47	6:58	7:10	7:25	7:46		7:57	8:07
6:45	6:57	7:08	7:20	7:35	7:56	8:08		8:19
7:00	7:12	7:23	7:35	7:50	8:11		8:22	8:32
7:15	7:27	7:38	7:50	8:05	8:26	8:38		8:49
7:30	7:42	7:53	8:05	8:20	8:41		8:52	9:02
7:45	7:57	8:08	8:20	8:35	8:56	9:08		9:19
8:00	8:12	8:23	8:35	8:50	9:11		9:22	9:32
8:20	8:32	8:43	8:55	9:10	9:31	9:43		9:54
8:45	8:57	9:08	9:20	9:35	9:56		10:07	10:17
9:15	9:28	9:39	9:51	10:06	10:29	10:41		10:52
9:45	9:58	10:09	10:21	10:36	10:59		11:10	11:20
10:15	10:28	10:39	10:51	11:06	11:29	11:39		11:50
10:45	10:58	11:09	11:21	11:36	11:59		12:10	12:20
11:15	11:28	11:39	11:51	12:06	12:29	12:39		12:50
11:45	11:58	12:09	12:21	12:36	12:59		1:10	1:20
12:15	12:28	12:39	12:51	1:07	1:30	1:40		1:51
12:45	12:58	1:09	1:21	1:37	2:00		2:11	2:21
1:15	1:28	1:39	1:51	2:07	2:30	2:40		2:51
1:45	1:58	2:09	2:21	2:37	3:00		3:11	3:21
2:15	2:28	2:39	2:51	3:07	3:30	3:40		3:51
2:45	2:58	3:09	3:21	3:37	4:00		4:11	4:21
3:15	3:28	3:39	3:51	4:07	4:30	4:40		4:51
3:45	3:58	4:09	4:21	4:37	5:00		5:11	5:21
4:15	4:28	4:39	4:51	5:06	5:29	5:39		5:50
4:45	4:58	5:09	5:21	5:36	5:59		6:10	6:20
5:15	5:28	5:39	5:51	6:05	6:28	6:38		6:49
5:45	5:58	6:09	6:21	6:35	6:58		7:09	7:19
6:15	6:28	6:38	6:49	7:03	7:26	7:36		7:47
6:45	6:58	7:08	7:18	7:32	7:55		8:06	8:16
7:15	7:28	7:38	7:48	7:58	8:21	8:31		8:42

P.M. Times are shown in bold

ORLANDO VINELAND PREMIUM OUTLETS TO LYNX CENTRAL STATION

ORLANDO VINELAND PREMIUM OUTLETS	CENTRAL FL PKWY. & INTERNATIONAL DR.	CENTRAL FL PKWY. & WESTWOOD BLVD.	ORANGE COUNTY CONVENTION CENTER	ORLANDO PREMIUM OUTLETS INT'L DR.	RIO GRANDE AVE. & OAK RIDGE RD.	O.B.T & HOLDEN AVE.	PARRAMORE AVE. & GORE ST.	LYNX CENTRAL STATION
9	8	7	6	5	4	3	2	1
				5:25	5:35	5:45	5:55	6:07
5:20	5:30		5:40	5:55	6:06	6:17	6:27	6:38
5:44		5:54	6:05	6:21	6:34	6:45	6:55	7:05
6:15	6:25		6:35	6:52	7:03	7:14	7:24	7:35
6:38		6:49	7:00	7:17	7:30	7:42	7:52	8:03
7:07	7:17		7:27	7:46	7:58	8:10	8:20	8:31
7:35		7:46	7:57	8:17	8:30	8:42	8:53	9:04
8:05	8:17		8:27	8:47	8:59	9:11	9:22	9:33
8:35		8:46	8:57	9:17	9:30	9:42	9:53	10:05
8:59	9:11		9:22	9:43	9:55	10:08	10:19	10:31
9:30		9:41	9:52	10:15	10:28	10:40	10:51	11:03
9:59	10:11		10:22	10:45	10:57	11:10	11:21	11:33
10:30		10:41	10:52	11:15	11:28	11:40	11:51	12:03
10:59	11:11		11:22	11:45	11:57	12:10	12:21	12:33
11:30		11:41	11:52	12:15	12:28	12:40	12:51	1:03
11:59	12:11		12:22	12:45	12:57	1:10	1:21	1:33
12:30		12:41	12:52	1:15	1:28	1:40	1:51	2:03
12:59	1:11		1:22	1:45	1:57	2:10	2:21	2:33
1:30		1:41	1:52	2:15	2:28	2:40	2:51	3:03
1:59	2:11		2:22	2:45	2:58	3:11	3:22	3:34
2:30		2:41	2:52	3:16	3:29	3:42	3:53	4:05
3:00	3:12		3:24	3:48	4:01	4:14	4:25	4:37
3:30		3:41	3:52	4:16	4:29	4:42	4:53	5:05
3:45	3:57		4:09	4:33	4:46	4:59	5:10	5:22
4:00		4:11	4:22	4:46	4:59	5:12	5:23	5:35
4:15	4:26		4:38	5:02	5:15	5:28	5:39	5:51
4:30		4:40	4:51	5:15	5:28	5:41	5:51	6:03
4:45	4:57		5:09	5:33	5:46	5:59	6:10	6:22
5:00		5:10	5:21	5:45	5:58	6:11	6:21	6:33
5:20	5:31		5:43	6:07	6:20	6:33	6:44	6:56
5:40		5:50	6:01	6:25	6:38	6:51	7:01	7:13
6:05	6:16		6:28	6:52	7:04	7:16	7:27	7:39
6:35		6:44	6:55	7:18	7:31	7:43	7:53	8:05
7:05	7:15		7:25	7:47	7:58	8:09	8:20	8:32
7:35		7:44	7:55	8:17	8:30	8:41	8:51	9:03
8:05	8:15		8:25	8:47	8:58	9:09	9:20	9:32
8:35		8:44	8:55	9:17	9:30	9:41	9:51	10:03
9:05	9:15		9:25	9:47	9:58	10:09	10:20	10:32

P.M. Times are shown in bold



Clarcona Crossings
Winter Park SunRail Station
Winter Park Amtrak

Monday - Friday

WINTER PARK TO ROSEMONT						ROSEMONT TO WINTER PARK					
WINTER PARK SUNRAIL	DENNING DR. & WEBSTER AVE.	EATONVILLE CITY HALL	KENNEDY BLVD. & FOREST CITY RD.	ROSEMONT SUPERSTOP	NORTH LN. & PINE HILLS RD.	ROSEMONT SUPERSTOP	ROSEMONT SUPERSTOP	KENNEDY BLVD. & FOREST CITY RD.	EATONVILLE CITY HALL	DENNING DR. & WEBSTER AVE.	WINTER PARK SUNRAIL
1	2	3	4	5	6	5	5	4	3	2	1
5:45	5:49	5:58	6:04	6:17	6:25	6:35	5:50	6:02	6:09	6:16	6:23
6:45	6:49	6:59	7:06	7:19	7:27	7:37	6:50	7:04	7:12	7:20	7:27
7:44	7:49	7:59	8:06	8:19	8:27	8:37	7:50	8:04	8:12	8:20	8:27
8:45	8:49	9:02	9:09	9:22	9:30	9:40	8:55	9:09	9:17	9:25	
	9:50	10:01	10:07	10:19	10:27	10:37	9:55	10:09	10:17	10:24	
	10:50	11:01	11:07	11:19	11:27	11:37	10:55	11:10	11:17	11:24	
	11:50	12:01	12:07	12:19	12:27	12:37	11:55	12:10	12:17	12:24	
	12:50	1:01	1:07	1:19	1:27	1:37	12:50	1:07	1:14	1:21	
	1:50	2:01	2:07	2:19	2:27	2:37	1:50	2:07	2:14	2:21	
	2:50	3:03	3:10	3:22	3:30	3:40	2:50	3:07	3:14	3:21	
	3:50	3:59	4:04	4:15	4:23	4:33	3:45	3:59	4:07	4:15	4:22
4:50	4:54	5:06	5:12	5:25	5:33	5:43	4:45	5:00	5:08	5:16	5:24
5:55	5:59	6:09	6:14	6:25	6:33	6:43	5:50	6:08	6:15	6:23	6:31
6:50	6:54	7:04	7:09	7:20	7:28	7:38	6:55	7:13	7:18	7:24	7:30
7:50	7:54	8:04	8:09	8:20	8:28	8:38	7:55	8:13	8:18	8:24	8:30
8:50	9:15	9:25	9:30	9:41	9:49	9:59	9:15	9:26	9:31	9:37	
	10:10	10:19	10:24	10:35	10:43	10:53	10:15	10:26	10:31	10:37	
	11:10	11:19	11:24	11:35	11:43	11:53	11:15	11:25	11:30	11:35	
							12:15	12:25	12:29	12:33	

P.M. Times are shown in bold.

P.M. Times are shown in bold



Saturday

WINTER PARK TO ROSEMONT						ROSEMONT TO WINTER PARK				
DENNING DR. & WEBSTER AVE.	EATONVILLE CITY HALL	KENNEDY BLVD. & FOREST CITY RD.	ROSEMONT SUPERSTOP	NORTH LN. & PINE HILLS RD.	ROSEMONT SUPERSTOP	ROSEMONT SUPERSTOP	KENNEDY BLVD. & FOREST CITY RD.	EATONVILLE CITY HALL	DENNING DR. & WEBSTER AVE.	
2	3	4	5	6	5	5	4	3	2	
6:05	6:13	6:18	6:29	6:37	6:47	6:00	6:10	6:16	6:23	
7:05	7:13	7:18	7:30	7:38	7:48	7:00	7:11	7:17	7:25	
8:05	8:13	8:18	8:30	8:38	8:48	8:00	8:12	8:18	8:26	
9:05	9:13	9:19	9:31	9:39	9:49	9:00	9:12	9:18	9:26	
10:05	10:13	10:19	10:31	10:39	10:49	10:00	10:12	10:18	10:26	
11:05	11:13	11:19	11:31	11:39	11:49	11:00	11:12	11:18	11:26	
12:05	12:14	12:20	12:32	12:40	12:50	12:00	12:12	12:18	12:27	
1:05	1:14	1:20	1:32	1:40	1:50	1:00	1:12	1:18	1:27	
2:05	2:14	2:20	2:32	2:40	2:50	2:00	2:12	2:18	2:27	
3:05	3:14	3:20	3:32	3:40	3:50	3:00	3:12	3:18	3:27	
4:05	4:14	4:20	4:32	4:40	4:50	4:00	4:12	4:18	4:27	
5:05	5:14	5:20	5:32	5:40	5:50	5:00	5:12	5:18	5:27	
6:05	6:14	6:19	6:30	6:38	6:48	6:00	6:12	6:18	6:27	
7:05	7:13	7:18	7:28	7:35	7:45	7:00	7:12	7:18	7:26	
8:05	8:13	8:18	8:28	8:35	8:45	8:00	8:12	8:18	8:26	
9:05	9:13	9:18	9:28	9:35	9:45	9:00	9:12	9:18	9:26	

P.M. Times are shown in bold

Sunday & Holiday

WINTER PARK TO ROSEMONT						ROSEMONT TO WINTER PARK					
DENNING DR. & WEBSTER AVE.	EATONVILLE CITY HALL	KENNEDY BLVD. & FOREST CITY RD.	ROSEMONT SUPERSTOP	NORTH LN. & PINE HILLS RD.	ROSEMONT SUPERSTOP	ROSEMONT SUPERSTOP	KENNEDY BLVD. & FOREST CITY RD.	EATONVILLE CITY HALL	DENNING DR. & WEBSTER AVE.	MINNESOTA AVE & OHIO ST.	DENNING DR. & WEBSTER AVE.
2	3	4	5	6	5	5	4	3	2	7	2
5:40	5:48	5:53	6:03	6:10	6:19	6:30	6:40	6:46	6:53	7:00	7:06
6:25	6:33	6:38	6:48	6:55	7:04	7:15	7:25	7:31	7:38	7:45	7:51
7:10	7:18	7:23	7:33	7:40	7:49	8:00	8:10	8:16	8:23	8:30	8:36
7:55	8:03	8:08	8:20	8:27	8:36	8:45	8:56	9:02	9:09	9:16	9:22
8:40	8:49	8:54	9:06	9:13	9:22	9:30	9:41	9:47	9:54	10:01	10:07
9:25	9:34	9:39	9:51	9:58	10:07	10:15	10:26	10:32	10:39	10:46	10:52
10:10	10:19	10:24	10:36	10:44	10:53	11:00	11:11	11:17	11:24	11:31	11:37
10:55	11:04	11:09	11:21	11:29	11:38	11:45	11:56	12:02	12:09	12:16	12:22
11:40	11:49	11:54	12:06	12:14	12:23	12:30	12:42	12:48	12:55	1:02	1:08
12:25	12:34	12:39	12:51	12:59	1:08	1:15	1:27	1:33	1:40	1:47	1:53
1:10	1:19	1:24	1:36	1:44	1:53	2:00	2:12	2:18	2:25	2:32	2:38
1:55	2:04	2:09	2:21	2:29	2:38	2:45	2:57	3:03	3:10	3:17	3:23
2:40	2:49	2:54	3:06	3:14	3:23	3:30	3:42	3:48	3:55	4:02	4:08
3:25	3:34	3:39	3:51	3:59	4:08	4:15	4:27	4:33	4:40	4:47	4:53
4:10	4:19	4:24	4:36	4:44	4:53	5:00	5:12	5:18	5:25	5:32	5:38
4:55	5:04	5:09	5:21	5:29	5:38	5:45	5:57	6:03	6:10	6:17	6:23
5:40	5:49	5:54	6:06	6:14	6:23	6:30	6:41	6:47	6:54	7:01	7:07
6:40	6:49	6:53	7:05	7:13	7:22	7:30	7:41	7:47	7:54	8:01	8:07

P.M. Times are shown in bold

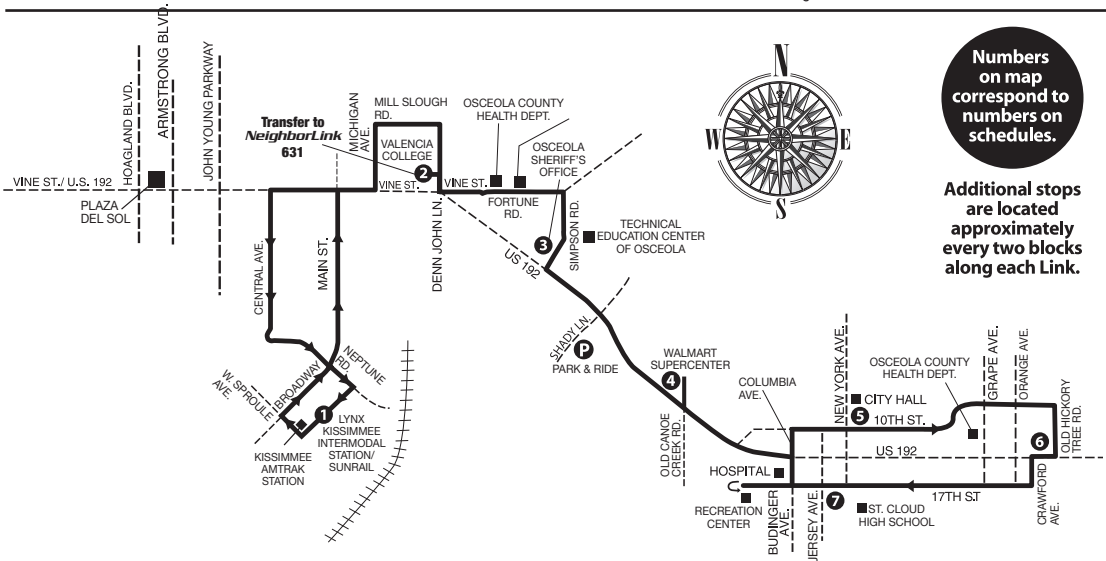


Link 10

E. U.S. 192/St. Cloud Monday–Sunday & Holiday service

- **SERVING:**
- LYNX Kissimmee Intermodal Station/SunRail
- Dept. of Children & Families
- Mill Creek
- Valencia College – Osceola
- Osceola County Health Department – Kissimmee
- Center for Women & Family Health
- Technical Education Center of Osceola

Osceola Sheriff's Office
St. Cloud Walmart Supercenter
St. Cloud City Hall
Osceola County Health Department – St. Cloud
St. Cloud High School
Orlando Health – St. Cloud
St. Cloud Recreation Center
NeighborLink 631
NeighborLink 632



Sunday & Holiday

LYNX KISSIMMEE INTERMODAL STATION TO ST. CLOUD

LYNX KISSIMMEE INTERMODAL STATION	VALENCIA COLLEGE OSCEOLA	U.S. 192 & SIMPSON RD.	ST. CLOUD WALMART SUPERCENTER (ARRIVE)	ST. CLOUD WALMART SUPERCENTER (DEPART)	10TH ST. & NEW YORK AVE.	OLD HICKORY TREE ROAD & U.S. 192	17TH ST. & JERSEY AVE.	ST. CLOUD WALMART SUPERCENTER
1	2	3	4	4	5	6	7	4
5:00	5:10	5:17	5:25	5:27	5:37	5:43	5:50	5:58
6:00	6:10	6:17	6:25	6:27	6:37	6:43	6:50	6:59
7:00	7:11	7:19	7:29	7:31	7:41	7:48	7:55	8:04
8:00	8:11	8:20	8:30	8:32	8:42	8:49	8:56	9:05
9:00	9:11	9:20	9:30	9:32	9:43	9:50	9:57	10:06
10:00	10:11	10:20	10:30	10:32	10:43	10:50	10:57	11:07
11:00	11:13	11:22	11:33	11:35	11:47	11:54	12:01	12:11
12:00	12:13	12:22	12:33	12:35	12:47	12:54	1:01	1:11
1:00	1:13	1:22	1:33	1:35	1:47	1:54	2:01	2:11
2:00	2:13	2:22	2:33	2:35	2:47	2:54	3:01	3:11
3:00	3:13	3:22	3:33	3:35	3:47	3:54	4:01	4:10
4:00	4:13	4:22	4:33	4:35	4:47	4:54	5:01	5:10
5:00	5:13	5:22	5:33	5:35	5:47	5:54	6:01	6:10
6:00	6:13	6:22	6:33	6:35	6:45	6:52	6:59	7:08
7:00	7:13	7:22	7:33	7:35	7:45	7:51	7:58	8:06
8:00	8:13	8:22	8:32	8:34	8:44	8:50	8:56	9:04
9:00	9:12	9:20	9:30	9:32	9:41	9:47	9:53	10:00

P.M. Times are shown in bold

ST. CLOUD TO LYNX KISSIMMEE INTERMODAL STATION

ST. CLOUD WALMART SUPERCENTER	U.S. 192 & SIMPSON RD.	VALENCIA COLLEGE OSCEOLA	LYNX KISSIMMEE INTERMODAL STATION
4	3	2	1
5:15	5:23	5:32	5:46
6:15	6:23	6:32	6:46
7:15	7:25	7:34	7:48
8:15	8:26	8:35	8:49
9:15	9:27	9:36	9:50
10:15	10:27	10:36	10:50
11:15	11:27	11:36	11:50
12:15	12:27	12:36	12:50
1:15	1:27	1:36	1:50
2:15	2:27	2:36	2:50
3:15	3:27	3:36	3:50
4:15	4:27	4:36	4:50
5:15	5:27	5:36	5:50
6:15	6:26	6:35	6:49
7:15	7:26	7:35	7:49
8:15	8:25	8:34	8:48
9:15	9:25	9:33	9:44
10:15	10:25	10:33	10:43



Monday - Friday

LYNX KISSIMMEE INTERMODAL STATION TO ST. CLOUD									
LYNX KISSIMMEE INTERMODAL STATION	VALENCIA COLLEGE OSCEOLA	U.S. 192 & SIMPSON RD.	ST. CLOUD WALMART SUPERCENTER (ARRIVE)	ST. CLOUD WALMART SUPERCENTER (DEPART)	10TH ST. & NEW YORK AVE.	OLD HICKORY TREE ROAD & U.S. 192	17TH ST. & JERSEY AVE.	ST. CLOUD WALMART SUPERCENTER	
1	2	3	4	4	5	6	7	4	
4:00	4:14	4:22	4:31	4:33	4:42	4:49	4:57	5:07	
5:00	5:15	5:24	5:33	5:35	5:44	5:51	5:59	6:09	
5:30	5:45	5:54	6:03	6:05	6:14	6:21	6:29	6:39	
6:00	6:15	6:24	6:34	6:36	6:47	6:54	7:02	7:12	
6:30	6:45	6:54	7:04	7:06	7:17	7:24	7:32	7:42	
7:00	7:16	7:26	7:38	7:40	7:52	7:59	8:07	8:17	
7:30	7:46	7:56	8:08	8:10	8:22	8:29	8:37	8:47	
8:00	8:16	8:26	8:38	8:40	8:52	8:59	9:07	9:17	
8:30	8:46	8:56	9:08	9:10	9:22	9:29	9:37	9:47	
9:00	9:16	9:26	9:38	9:40	9:52	9:59	10:07	10:17	
9:30	9:46	9:56	10:08	10:10	10:22	10:29	10:37	10:47	
10:00	10:16	10:26	10:38	10:40	10:52	10:59	11:07	11:17	
10:30	10:46	10:56	11:08	11:10	11:22	11:29	11:37	11:47	
11:00	11:16	11:26	11:38	11:40	11:51	11:58	12:06	12:16	
11:30	11:46	11:56	12:08	12:10	12:21	12:28	12:36	12:46	
12:00	12:16	12:26	12:38	12:40	12:51	12:58	1:06	1:16	
12:30	12:46	12:56	1:08	1:10	1:21	1:28	1:36	1:46	
1:00	1:16	1:26	1:39	1:41	1:52	1:59	2:06	2:16	
1:30	1:46	1:56	2:09	2:11	2:22	2:29	2:36	2:46	
2:00	2:16	2:28	2:42	2:44	2:55	3:02	3:09	3:19	
2:30	2:46	2:58	3:12	3:14	3:25	3:32	3:39	3:49	
3:00	3:16	3:28	3:43	3:45	3:56	4:02	4:08	4:18	
3:30	3:46	3:58	4:13	4:15	4:26	4:32	4:38	4:48	
4:00	4:16	4:28	4:43	4:45	4:56	5:02	5:08	5:17	
4:30	4:46	4:58	5:13	5:15	5:26	5:32	5:38	5:47	
5:00	5:16	5:27	5:40	5:42	5:53	5:59	6:05	6:13	
5:30	5:46	5:57	6:10	6:12	6:23	6:29	6:35	6:43	
6:00	6:14	6:23	6:35	6:37	6:47	6:53	6:59	7:07	
6:30	6:44	6:53	7:05	7:07	7:17	7:23	7:29	7:37	
7:00	7:14	7:23	7:34	7:36	7:46	7:52	7:58	8:06	
7:30	7:44	7:53	8:04	8:06	8:16	8:22	8:28	8:36	
8:00	8:14	8:22	8:32	8:34	8:44	8:50	8:56	9:04	
8:30	8:44	8:52	9:02	9:04	9:14	9:20	9:26	9:34	
9:00	9:13	9:21	9:31	9:33	9:43	9:49	9:55	10:02	

P.M. Times are shown in bold

ST. CLOUD TO LYNX KISSIMMEE INTERMODAL STATION				
ST. CLOUD WALMART SUPERCENTER	U.S. 192 & SIMPSON RD.	VALENCIA COLLEGE OSCEOLA	LYNX KISSIMMEE INTERMODAL STATION	
4	3	2	1	
4:25	4:36	4:45	4:57	
4:55	5:06	5:15	5:29	
5:15	5:26	5:35	5:49	
5:45	5:56	6:05	6:20	
6:15	6:26	6:35	6:50	
6:45	6:56	7:06	7:22	
7:20	7:31	7:41	7:57	
7:50	8:01	8:11	8:28	
8:20	8:31	8:41	8:58	
8:50	9:02	9:12	9:29	
9:20	9:32	9:42	9:59	
9:50	10:02	10:12	10:29	
10:20	10:32	10:42	10:59	
10:50	11:02	11:12	11:29	
11:20	11:32	11:42	11:59	
11:50	12:02	12:12	12:29	
12:20	12:32	12:42	12:59	
12:50	1:02	1:13	1:30	
1:20	1:32	1:43	2:00	
1:50	2:02	2:13	2:30	
2:20	2:32	2:43	3:00	
2:50	3:02	3:13	3:30	
3:20	3:32	3:43	4:00	
3:50	4:02	4:13	4:30	
4:20	4:32	4:43	5:00	
4:50	5:02	5:13	5:29	
5:20	5:32	5:43	5:59	
5:50	6:02	6:11	6:24	
6:20	6:32	6:41	6:54	
6:50	7:01	7:10	7:21	
7:20	7:31	7:40	7:51	
7:50	8:01	8:10	8:20	
8:20	8:31	8:40	8:50	
9:20	9:30	9:38	9:47	
10:20	10:30	10:38	10:47	



Saturday

LYNX KISSIMMEE INTERMODAL STATION TO ST. CLOUD

LYNX KISSIMMEE INTERMODAL STATION	VALENCIA COLLEGE OSCEOLA	U.S. 192 & SIMPSON RD.	ST. CLOUD WALMART SUPERCENTER (ARRIVE)	ST. CLOUD WALMART SUPERCENTER (DEPART)	10TH ST. & NEW YORK AVE.	OLD HICKORY TREE ROAD & U.S. 192	17TH ST. & JERSEY AVE.	ST. CLOUD WALMART SUPERCENTER
1	2	3	4	4	5	6	7	4
4:00	4:12	4:19	4:26	4:28	4:37	4:43	4:50	4:58
5:00	5:12	5:20	5:28	5:30	5:39	5:45	5:52	6:01
6:00	6:12	6:20	6:28	6:30	6:39	6:46	6:53	7:02
7:00	7:12	7:20	7:30	7:32	7:41	7:48	7:55	8:04
8:00	8:12	8:21	8:32	8:34	8:43	8:50	8:57	9:06
9:00	9:12	9:21	9:32	9:34	9:44	9:51	9:58	10:08
10:00	10:12	10:21	10:32	10:34	10:47	10:54	11:01	11:11
11:00	11:13	11:22	11:33	11:35	11:48	11:55	12:02	12:12
12:00	12:13	12:22	12:33	12:35	12:48	12:55	1:02	1:12
1:00	1:13	1:22	1:34	1:36	1:49	1:56	2:03	2:13
2:00	2:13	2:22	2:34	2:36	2:49	2:56	3:03	3:13
3:00	3:13	3:22	3:34	3:36	3:49	3:56	4:03	4:12
4:00	4:14	4:23	4:35	4:37	4:49	4:56	5:03	5:12
5:00	5:14	5:23	5:35	5:37	5:49	5:56	6:03	6:12
6:00	6:14	6:23	6:35	6:37	6:49	6:56	7:03	7:12
7:00	7:14	7:23	7:35	7:37	7:47	7:53	8:00	8:07
8:00	8:13	8:22	8:33	8:35	8:45	8:51	8:57	9:04
9:00	9:12	9:21	9:31	9:33	9:41	9:47	9:53	9:59

P.M. Times are shown in bold

ST. CLOUD TO LYNX KISSIMMEE INTERMODAL STATION

ST. CLOUD WALMART SUPERCENTER	U.S. 192 & SIMPSON RD.	VALENCIA COLLEGE OSCEOLA	LYNX KISSIMMEE INTERMODAL STATION
4	3	2	1
4:30	4:40	4:49	5:01
5:20	5:30	5:39	5:51
6:20	6:31	6:41	6:53
7:20	7:31	7:41	7:54
8:20	8:31	8:41	8:54
9:20	9:31	9:41	9:54
10:20	10:31	10:42	10:55
11:20	11:32	11:43	11:56
12:20	12:32	12:43	12:56
1:20	1:32	1:43	1:56
2:20	2:32	2:43	2:56
3:20	3:32	3:42	3:55
4:20	4:32	4:42	4:55
5:20	5:32	5:42	5:55
6:20	6:31	6:41	6:54
7:20	7:30	7:39	7:52
8:20	8:30	8:39	8:51
9:15	9:25	9:33	9:44
10:15	10:24	10:32	10:43



Link 11

S. Orange Avenue/Orlando International Airport
Monday–Sunday & Holiday service

SERVING:

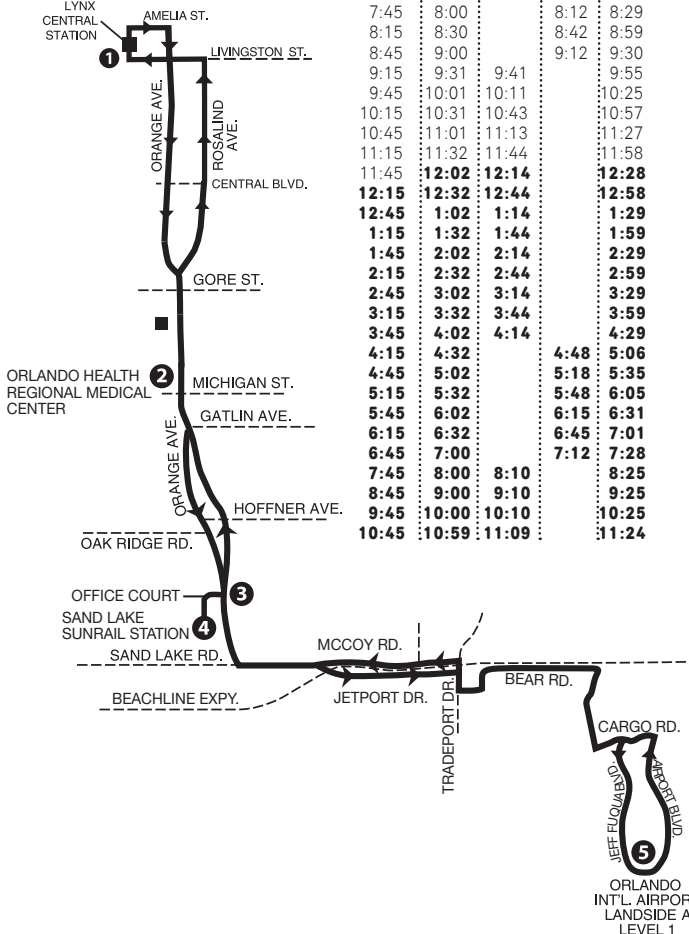
LYNX Central Station
Orlando Health Regional
Medical Center
Pine Castle

Orlando International
Airport
Sand Lake SunRail

Monday - Friday

LYNX CENTRAL STATION TO O.I.A.

O.I.A. TO LYNX CENTRAL STATION



LYNX CENTRAL STATION 1	ORANGE AVE. & MICHIGAN ST. 2	ORANGE AVE. & OFFICE CT. 3	SAND LAKE SUNRAIL 4	ORLANDO INTERNATIONAL AIRPORT 5
4:15	4:25	4:34		4:49
4:45	4:55	5:04		5:19
5:15	5:26	5:36		5:51
5:45	5:58	6:08		6:22
6:15	6:28		6:40	6:58
6:45	6:59		7:11	7:29
7:15	7:30		7:42	8:00
7:45	8:00		8:12	8:29
8:15	8:30		8:42	8:59
8:45	9:00		9:12	9:30
9:15	9:31	9:41		9:55
9:45	10:01	10:11		10:25
10:15	10:31	10:43		10:57
10:45	11:01	11:13		11:27
11:15	11:32	11:44		11:58
11:45	12:02	12:14		12:28
12:15	12:32	12:44		12:58
12:45	1:02	1:14		1:29
1:15	1:32	1:44		1:59
1:45	2:02	2:14		2:29
2:15	2:32	2:44		2:59
2:45	3:02	3:14		3:29
3:15	3:32	3:44		3:59
3:45	4:02	4:14		4:29
4:15	4:32		4:48	5:06
4:45	5:02		5:18	5:35
5:15	5:32		5:48	6:05
5:45	6:02		6:15	6:31
6:15	6:32		6:45	7:01
6:45	7:00		7:12	7:28
7:45	8:00	8:10		8:25
8:45	9:00	9:10		9:25
9:45	10:00	10:10		10:25
10:45	10:59	11:09		11:24

ORLANDO INTERNATIONAL AIRPORT 5	SAND LAKE SUNRAIL 4	ORANGE AVE. & OFFICE CT. 3	ORANGE AVE. & MICHIGAN ST. 2	LYNX CENTRAL STATION 1
5:10		5:25	5:35	5:46
5:40		5:55	6:07	6:20
6:05	6:21		6:34	6:47
6:35	6:51		7:04	7:18
7:05	7:22		7:35	7:49
7:35	7:52		8:05	8:19
8:05	8:22		8:35	8:49
8:35	8:52		9:05	9:19
9:05		9:21	9:33	9:46
9:35		9:51	10:03	10:17
10:05		10:21	10:33	10:47
10:35		10:51	11:03	11:18
11:05		11:21	11:33	11:48
11:35		11:51	12:03	12:18
12:05	12:21	12:33	12:48	12:58
12:35	12:51	1:03	1:18	1:28
1:05	1:21	1:33	1:48	1:58
1:35	1:52	2:04	2:20	2:30
2:05	2:22	2:34	2:50	3:00
2:35	2:52	3:04	3:20	3:30
3:05	3:22	3:34	3:50	4:00
3:35	3:52	4:04	4:20	4:30
4:05	4:22	4:34	4:50	5:00
4:35	4:53		5:07	5:23
5:05	5:23		5:37	5:51
5:40	5:57		6:10	6:22
6:10	6:27		6:40	6:52
6:40	6:57		7:10	7:22
7:10	7:27		7:40	7:52
8:30		8:46	8:56	9:07
9:30		9:46	9:55	10:05
10:30		10:45	10:54	11:04
11:30		11:45	11:54	12:04

P.M. Times are shown in bold

Numbers
on map
correspond to
numbers on
schedules.

Additional stops
are located
approximately
every two blocks
along each Link.



Saturday

LYNX CENTRAL STATION TO O.I.A.				
LYNX CENTRAL STATION	ORANGE AVE. & MICHIGAN ST.	ORANGE AVE. & OFFICE CT.	SAND LAKE SUNRAIL	ORLANDO INTERNATIONAL AIRPORT
1	2	3	4	5
4:15	4:24	4:31		4:45
4:45	4:55	5:03		5:17
5:15	5:25	5:34		5:48
5:45	5:57	6:06		6:20
6:15	6:27	6:36		6:50
6:45	6:59	7:08		7:23
7:15	7:29	7:38		7:53
7:45	7:59	8:08		8:23
8:15	8:29	8:39		8:54
8:45	8:59	9:09		9:24
9:15	9:29	9:39		9:54
9:45	9:59	10:09		10:24
10:15	10:29	10:40		10:55
10:45	10:59	11:10		11:25
11:15	11:29	11:40		11:55
11:45	12:01	12:12		12:27
12:15	12:31	12:42		12:57
12:45	1:01	1:12		1:27
1:15	1:31	1:42		1:57
1:45	2:01	2:12		2:27
2:15	2:31	2:42		2:57
2:45	3:01	3:12		3:27
3:15	3:31	3:42		3:57
3:45	4:01	4:12		4:27
4:15	4:31	4:42		4:57
4:45	5:01	5:12		5:27
5:15	5:31	5:41		5:56
5:45	6:00	6:10		6:25
6:15	6:30	6:40		6:55
6:45	7:00	7:10		7:25
7:45	8:00	8:10		8:25
8:45	8:59	9:08		9:23
9:45	9:59	10:08		10:23

O.I.A. TO LYNX CENTRAL STATION				
ORLANDO INTERNATIONAL AIRPORT	SAND LAKE SUNRAIL	ORANGE AVE. & OFFICE CT.	ORANGE AVE. & MICHIGAN ST.	LYNX CENTRAL STATION
5	4	3	2	1
5:10		5:25	5:34	5:45
5:40		5:55	6:04	6:15
6:10		6:25	6:34	6:46
6:40		6:55	7:04	7:17
7:10		7:25	7:34	7:47
7:40		7:55	8:04	8:17
8:10		8:25	8:34	8:47
8:40		8:55	9:04	9:18
9:10		9:25	9:34	9:48
9:40		9:55	10:05	10:20
10:10		10:25	10:35	10:50
10:40		10:55	11:05	11:20
11:10		11:26	11:36	11:51
11:40		11:56	12:07	12:22
12:10		12:26	12:37	12:52
12:40		12:56	1:07	1:22
1:10		1:26	1:37	1:52
1:40		1:56	2:07	2:22
2:10		2:26	2:37	2:52
2:40		2:56	3:07	3:22
3:10		3:26	3:37	3:52
3:40		3:56	4:07	4:22
4:10		4:26	4:37	4:52
4:40		4:56	5:06	5:21
5:10		5:26	5:36	5:49
5:40		5:56	6:05	6:18
6:10		6:26	6:35	6:48
6:45		7:00	7:09	7:22
7:30		7:45	7:54	8:07
8:30		8:45	8:53	9:05
9:30		9:45	9:53	10:05
10:30		10:45	10:53	11:04

P.M. Times are shown in bold



Sunday & Holiday

LYNX CENTRAL STATION TO O.I.A.					O.I.A. TO LYNX CENTRAL STATION				
LYNX CENTRAL STATION	ORANGE AVE. & MICHIGAN ST.	ORANGE AVE. & OFFICE CT.	SAND LAKE SUNRAIL	ORLANDO INTERNATIONAL AIRPORT	ORLANDO INTERNATIONAL AIRPORT	SAND LAKE SUNRAIL	ORANGE AVE. & OFFICE CT.	ORANGE AVE. & MICHIGAN ST.	LYNX CENTRAL STATION
1	2	3	4	5	5	4	3	2	1
5:45	5:57	6:06		6:21	6:25		6:40	6:49	7:01
6:45	6:58	7:07		7:23	7:25		7:40	7:49	8:01
7:45	7:58	8:07		8:23	8:25		8:40	8:49	9:01
8:45	8:58	9:07		9:23	9:25		9:41	9:52	10:04
9:45	9:58	10:08		10:24	10:25		10:41	10:52	11:04
10:45	11:00	11:10		11:26	11:25		11:41	11:52	12:05
11:45	12:00	12:11		12:27	12:25		12:41	12:52	1:05
12:45	1:00	1:11		1:27	1:25		1:41	1:52	2:06
1:45	2:00	2:11		2:27	2:25		2:41	2:52	3:06
2:45	3:00	3:11		3:27	3:25		3:41	3:52	4:06
3:45	4:00	4:11		4:27	4:25		4:41	4:52	5:05
4:45	5:00	5:11		5:27	5:25		5:41	5:52	6:05
5:45	6:00	6:10		6:26	6:25		6:40	6:49	7:02
6:45	6:59	7:08		7:24	7:30		7:45	7:53	8:05
7:45	7:58	8:07		8:23	8:30		8:44	8:52	9:04

P.M. Times are shown in bold



Link 13

University Boulevard/ University of Central Florida

Monday–Sunday & Holiday service

- SERVING:**
- LYNX Central Station
 - Reeves Terrace
 - Colonial Plaza SuperStop
 - Fashion Square Mall
 - Audubon Park
 - VA Clinic

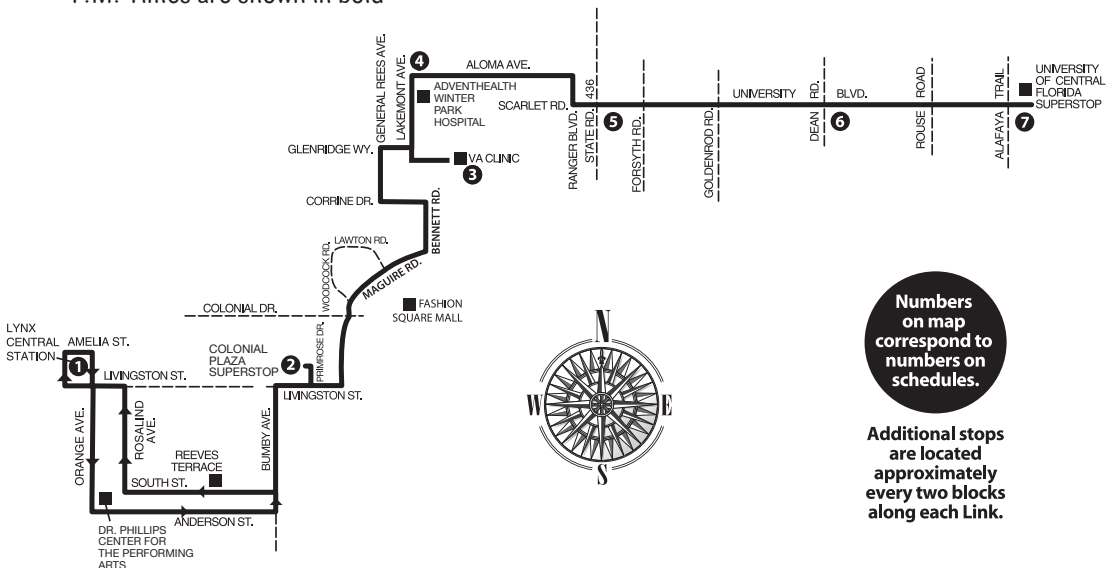
Dr. Phillips Center for the
Performing Arts
AdventHealth Winter Park
Winter Park Pines
University Boulevard
University of Central Florida
SuperStop

Monday - Friday

LYNX CENTRAL STATION TO UCF SUPERSTOP						
LYNX CENTRAL STATION	COLONIAL PLAZA SUPERSTOP	VA CLINIC	LAKEMONT AVE. & ALOMA AVE.	UNIVERSITY BLVD. & SR 436	UNIVERSITY BLVD. & DEAN RD.	UCF SUPERSTOP
1	2	3	4	5	6	7
5:30	5:44	5:54	6:01	6:09	6:18	6:28
6:30	6:46	7:03	7:10	7:19	7:30	7:40
7:30	7:47	8:04	8:12	8:21	8:32	8:43
8:30	8:47	9:04	9:12	9:21	9:32	9:43
9:30	9:47	10:04	10:12	10:21	10:32	10:43
10:30	10:47	11:04	11:12	11:21	11:32	11:43
11:30	11:47	12:04	12:12	12:21	12:32	12:43
12:30	12:47	1:04	1:12	1:21	1:32	1:43
1:30	1:47	2:04	2:12	2:23	2:34	2:45
2:30	2:47	3:04	3:13	3:24	3:36	3:47
3:30	3:47	4:04	4:13	4:24	4:36	4:47
4:30	4:49	5:06	5:15	5:26	5:38	5:49
5:30	5:49	6:05	6:14	6:24	6:35	6:46
6:30	6:46	6:59	7:08	7:16	7:27	7:38
7:45	8:01	8:14	8:22	8:30	8:40	8:51
8:45	9:01	9:15	9:22	9:30	9:39	9:48
9:45	10:01	10:14	10:21	10:29	10:38	10:46
10:45	11:00	11:13	11:20	11:26	11:35	11:42

UCF SUPERSTOP TO LYNX CENTRAL STATION						
UCF SUPERSTOP	UNIVERSITY BLVD. & DEAN RD.	UNIVERSITY BLVD. & SR 436	LAKEMONT AVE. & ALOMA AVE.	VA CLINIC	COLONIAL PLAZA SUPERSTOP	LYNX CENTRAL STATION
7	6	5	4	3	2	1
5:55	6:05	6:14	6:24	6:31	6:44	7:01
6:50	7:01	7:12	7:22	7:30	7:46	8:03
7:50	8:01	8:13	8:23	8:31	8:47	9:04
8:50	9:01	9:13	9:23	9:31	9:47	10:04
9:50	10:01	10:13	10:23	10:31	10:47	11:04
10:50	11:01	11:13	11:23	11:31	11:47	12:04
11:50	12:02	12:14	12:24	12:32	12:48	1:05
12:50	1:02	1:14	1:25	1:33	1:49	2:06
1:50	2:02	2:14	2:26	2:34	2:51	3:08
2:50	3:03	3:15	3:27	3:35	3:52	4:09
3:45	3:59	4:11	4:23	4:31	4:48	5:05
4:50	5:04	5:16	5:28	5:36	5:53	6:09
5:55	6:09	6:20	6:29	6:36	6:52	7:05
6:55	7:09	7:19	7:28	7:35	7:47	8:00
8:00	8:14	8:24	8:33	8:40	8:52	9:05
9:00	9:10	9:19	9:27	9:34	9:46	9:58
10:00	10:10	10:19	10:26	10:33	10:45	10:57
11:00	11:10	11:18	11:25	11:32	11:44	11:56

P.M. Times are shown in bold



Saturday

LYNX CENTRAL STATION TO UCF SUPERSTOP							UCF SUPERSTOP TO LYNX CENTRAL STATION						
LYNX CENTRAL STATION 1	COLONIAL PLAZA SUPERSTOP 2	VA CLINIC 3	LAKEMONT AVE. & ALOMA AVE. 4	UNIVERSITY BLVD. & SR 436 5	UNIVERSITY BLVD. & DEAN RD. 6	UCF SUPERSTOP 7	UCF SUPERSTOP 7	UNIVERSITY BLVD. & DEAN RD. 6	UNIVERSITY BLVD. & SR 436 5	LAKEMONT AVE. & ALOMA AVE. 4	VA CLINIC 3	COLONIAL PLAZA SUPERSTOP 2	LYNX CENTRAL STATION 1
5:30	5:45	5:55	6:02	6:09	6:17	6:24	6:05	6:14	6:24	6:32	6:39	6:51	7:05
6:30	6:45	6:56	7:03	7:10	7:19	7:26	6:55	7:04	7:14	7:22	7:29	7:41	7:55
7:30	7:45	7:58	8:05	8:12	8:21	8:29	7:55	8:05	8:15	8:23	8:30	8:43	8:58
8:30	8:45	8:58	9:05	9:12	9:21	9:29	8:55	9:05	9:15	9:23	9:30	9:43	9:58
9:30	9:45	9:58	10:05	10:13	10:23	10:31	9:55	10:06	10:17	10:26	10:33	10:46	11:01
10:30	10:45	10:59	11:06	11:14	11:24	11:32	10:55	11:06	11:17	11:26	11:33	11:47	12:02
11:30	11:46	12:00	12:07	12:15	12:26	12:34	11:55	12:06	12:17	12:26	12:33	12:47	1:02
12:30	12:46	1:00	1:07	1:15	1:26	1:34	12:55	1:06	1:17	1:26	1:33	1:47	2:02
1:30	1:47	2:01	2:08	2:16	2:27	2:35	1:55	2:06	2:17	2:26	2:33	2:47	3:02
2:30	2:47	3:01	3:08	3:16	3:27	3:35	2:55	3:06	3:17	3:26	3:33	3:47	4:02
3:30	3:47	4:01	4:08	4:16	4:27	4:35	3:55	4:05	4:16	4:25	4:32	4:46	5:01
4:30	4:47	5:01	5:08	5:16	5:27	5:35	4:55	5:05	5:16	5:24	5:31	5:45	6:00
5:30	5:47	6:01	6:08	6:16	6:27	6:35	5:55	6:05	6:16	6:27	6:34	6:47	7:01
6:30	6:47	7:01	7:08	7:16	7:26	7:34	7:00	7:10	7:20	7:28	7:35	7:48	8:01
7:45	8:02	8:15	8:22	8:30	8:40	8:48	8:00	8:10	8:20	8:28	8:35	8:48	9:01
8:45	9:02	9:15	9:22	9:29	9:39	9:47	9:00	9:10	9:19	9:27	9:34	9:46	9:59
9:45	10:02	10:15	10:22	10:29	10:39	10:47	10:00	10:10	10:19	10:27	10:34	10:46	10:59
10:45	11:02	11:14	11:21	11:28	11:38	11:45	11:00	11:10	11:19	11:27	11:34	11:45	11:57

P.M. Times are shown in bold

Sunday & Holiday

LYNX CENTRAL STATION TO UCF SUPERSTOP							UCF SUPERSTOP TO LYNX CENTRAL STATION						
LYNX CENTRAL STATION 1	COLONIAL PLAZA SUPERSTOP 2	VA CLINIC 3	LAKEMONT AVE. & ALOMA AVE. 4	UNIVERSITY BLVD. & SR 436 5	UNIVERSITY BLVD. & DEAN RD. 6	UCF SUPERSTOP 7	UCF SUPERSTOP 7	UNIVERSITY BLVD. & DEAN RD. 6	UNIVERSITY BLVD. & SR 436 5	LAKEMONT AVE. & ALOMA AVE. 4	VA CLINIC 3	COLONIAL PLAZA SUPERSTOP 2	LYNX CENTRAL STATION 1
6:45	7:00	7:12	7:19	7:25	7:33	7:40	6:10	6:18	6:27	6:35	6:42	6:54	7:08
7:45	8:01	8:13	8:20	8:28	8:37	8:44	7:05	7:14	7:23	7:31	7:38	7:50	8:04
8:45	9:01	9:13	9:20	9:28	9:37	9:45	8:00	8:09	8:18	8:26	8:34	8:46	9:00
9:45	10:01	10:13	10:20	10:28	10:37	10:45	9:00	9:09	9:20	9:29	9:37	9:49	10:04
10:45	11:01	11:14	11:22	11:30	11:40	11:48	10:00	10:10	10:21	10:30	10:38	10:50	11:05
11:45	12:01	12:14	12:22	12:30	12:40	12:48	11:00	11:10	11:21	11:30	11:38	11:51	12:06
12:45	1:01	1:14	1:22	1:30	1:40	1:48	12:00	12:10	12:21	12:30	12:38	12:51	1:06
1:45	2:01	2:14	2:22	2:30	2:40	2:48	1:00	1:10	1:21	1:30	1:38	1:51	2:06
2:45	3:02	3:15	3:23	3:31	3:41	3:49	2:00	2:10	2:21	2:30	2:38	2:50	3:05
3:45	4:02	4:15	4:23	4:31	4:41	4:49	3:00	3:10	3:21	3:30	3:38	3:50	4:04
4:45	5:02	5:15	5:23	5:31	5:41	5:49	4:00	4:10	4:21	4:30	4:38	4:50	5:04
5:45	6:02	6:15	6:23	6:31	6:40	6:48	5:00	5:10	5:20	5:29	5:37	5:49	6:03
6:45	7:02	7:15	7:23	7:30	7:39	7:46	6:00	6:10	6:19	6:27	6:35	6:46	7:00
7:45	8:02	8:14	8:21	8:28	8:37	8:44	7:00	7:09	7:17	7:24	7:31	7:42	7:55
							8:00	8:09	8:17	8:24	8:31	8:42	8:55
							9:00	9:09	9:17	9:23	9:30	9:41	9:52

P.M. Times are shown in bold



Monday–Sunday & Holiday service

Dr. Phillips Center for the
Performing Arts

Conway Plaza
CareerSource
AdventHealth East Orlando
Valencia College East
Dover Shores Community
Center
Rio Pinar Plaza/Walmart

Monday - Friday

LYNX CENTRAL STATION TO VALENCIA COLLEGE EAST					VALENCIA COLLEGE EAST TO LYNX CENTRAL STATION				
LYNX CENTRAL STATION	CURRY FORD RD. & PRIMROSE DR.	CURRY FORD RD. & DIXIE BELLE DR.	GOLDENROD RD. & TOLEDO ST.	VALENCIA COLLEGE EAST	VALENCIA COLLEGE EAST	GOLDENROD RD. & TOLEDO ST.	CURRY FORD RD. & DIXIE BELLE DR.	CURRY FORD RD. & PRIMROSE DR.	LYNX CENTRAL STATION
1	2	3	4	5	5	4	3	2	1
4:50	5:01	5:06	5:13	5:26	5:15	5:29	5:39	5:47	6:03
5:15	5:26	5:32	5:40	5:54	5:45	5:59	6:09	6:17	6:33
5:45	5:56	6:02	6:10	6:24	6:10	6:25	6:37	6:45	7:03
6:15	6:30	6:37	6:46	7:00	6:40	6:55	7:07	7:15	7:33
6:45	7:00	7:07	7:16	7:30	7:10	7:25	7:37	7:45	8:03
7:15	7:32	7:40	7:51	8:05	7:40	7:55	8:08	8:16	8:35
7:45	8:02	8:10	8:21	8:35	8:10	8:25	8:38	8:46	9:05
8:15	8:32	8:40	8:51	9:06	8:40	8:55	9:08	9:16	9:35
8:45	9:02	9:10	9:21	9:36	9:15	9:30	9:42	9:50	10:06
9:15	9:32	9:40	9:51	10:06	9:45	10:00	10:12	10:20	10:36
9:45	10:02	10:10	10:21	10:36	10:15	10:30	10:42	10:50	11:06
10:15	10:32	10:40	10:51	11:06	10:45	11:00	11:12	11:20	11:36
10:45	11:02	11:10	11:21	11:36	11:15	11:31	11:43	11:51	12:07
11:15	11:32	11:40	11:51	12:06	11:45	12:01	12:13	12:21	12:37
11:45	12:02	12:10	12:21	12:36	12:15	12:31	12:43	12:51	1:07
12:15	12:32	12:40	12:51	1:06	12:45	1:01	1:13	1:21	1:37
12:45	1:02	1:10	1:21	1:36	1:15	1:31	1:43	1:51	2:07
1:15	1:33	1:42	1:53	2:08	1:45	2:01	2:13	2:21	2:37
1:45	2:03	2:12	2:23	2:38	2:15	2:31	2:43	2:51	3:08
2:15	2:33	2:42	2:53	3:08	2:45	3:01	3:13	3:21	3:38
2:45	3:03	3:12	3:23	3:38	3:15	3:31	3:43	3:51	4:08
3:15	3:34	3:44	3:55	4:12	3:45	4:01	4:13	4:21	4:38
3:45	4:04	4:14	4:25	4:42	4:15	4:31	4:43	4:51	5:08
4:15	4:35	4:45	4:58	5:14	4:45	5:01	5:13	5:21	5:38
4:45	5:05	5:15	5:28	5:44	5:15	5:30	5:41	5:49	6:06
5:15	5:38	5:48	6:01	6:17	5:45	6:00	6:11	6:19	6:36
5:45	6:08	6:18	6:31	6:47	6:20	6:35	6:45	6:52	7:07
6:15	6:33	6:42	6:54	7:09	6:50	7:05	7:15	7:22	7:37
6:45	7:01	7:09	7:20	7:34	7:20	7:35	7:44	7:50	8:04
7:15	7:31	7:39	7:50	8:04	7:50	8:05	8:14	8:20	8:34
8:15	8:31	8:39	8:50	9:04	8:15	8:30	8:39	8:45	8:59
9:15	9:31	9:38	9:48	10:01	9:15	9:30	9:39	9:45	9:59
10:15	10:31	10:38	10:48	11:01	10:15	10:30	10:38	10:44	10:58
11:15	11:31	11:37	11:46	11:59	11:15	11:29	11:37	11:43	11:56

P.M. Times are shown in bold



Saturday

LYNX CENTRAL STATION TO VALENCIA COLLEGE EAST

LYNX CENTRAL STATION	CURRY FORD RD. & PRIMROSE DR.	CURRY FORD RD. & DIXIE BELLE DR.	GOLDENROD RD. & TOLEDO ST.	VALENCIA COLLEGE EAST
1	2	3	4	5
4:45	5:00	5:05	5:14	5:25
5:15	5:30	5:35	5:44	5:55
5:45	6:00	6:06	6:15	6:27
6:15	6:30	6:36	6:45	6:57
6:45	7:00	7:07	7:16	7:29
7:15	7:30	7:37	7:46	7:59
7:45	8:00	8:07	8:16	8:29
8:15	8:30	8:37	8:46	8:59
8:45	9:00	9:07	9:16	9:29
9:15	9:30	9:37	9:46	9:59
9:45	10:00	10:08	10:18	10:31
10:15	10:30	10:38	10:48	11:01
10:45	11:00	11:08	11:18	11:32
11:15	11:30	11:38	11:48	12:02
11:45	12:00	12:08	12:18	12:32
12:15	12:30	12:38	12:48	1:02
12:45	1:00	1:08	1:18	1:33
1:15	1:30	1:38	1:48	2:03
1:45	2:00	2:08	2:19	2:35
2:15	2:30	2:38	2:49	3:05
2:45	3:00	3:08	3:19	3:35
3:15	3:30	3:38	3:49	4:05
3:45	4:01	4:09	4:20	4:36
4:15	4:31	4:39	4:50	5:06
4:45	5:01	5:09	5:20	5:36
5:15	5:31	5:38	5:49	6:05
5:45	6:00	6:07	6:17	6:31
6:15	6:30	6:37	6:47	7:00
6:45	7:00	7:07	7:17	7:30
7:15	7:30	7:37	7:47	8:00
8:15	8:30	8:37	8:47	9:00
9:15	9:29	9:36	9:46	9:58

P.M. Times are shown in bold

VALENCIA COLLEGE EAST TO LYNX CENTRAL STATION

VALENCIA COLLEGE EAST	GOLDENROD RD. & TOLEDO ST.	CURRY FORD RD. & DIXIE BELLE DR.	CURRY FORD RD. & PRIMROSE DR.	LYNX CENTRAL STATION
5	4	3	2	1
5:25	5:39	5:48	5:54	6:07
5:45	5:59	6:08	6:14	6:27
6:15	6:29	6:38	6:44	6:57
6:45	6:59	7:09	7:16	7:30
7:15	7:29	7:39	7:46	8:00
7:45	7:59	8:09	8:16	8:30
8:15	8:29	8:39	8:46	9:00
8:45	8:59	9:10	9:17	9:31
9:15	9:29	9:40	9:47	10:01
9:45	10:00	10:11	10:19	10:34
10:15	10:30	10:41	10:49	11:04
10:45	11:00	11:11	11:19	11:34
11:15	11:30	11:41	11:49	12:04
11:45	12:00	12:11	12:19	12:34
12:15	12:30	12:41	12:49	1:04
12:45	1:00	1:11	1:19	1:34
1:15	1:30	1:41	1:49	2:04
1:45	2:00	2:11	2:18	2:33
2:15	2:30	2:41	2:48	3:03
2:45	3:00	3:10	3:17	3:32
3:15	3:30	3:40	3:47	4:02
3:45	4:00	4:10	4:17	4:32
4:15	4:30	4:40	4:47	5:02
4:45	5:00	5:09	5:16	5:31
5:15	5:30	5:39	5:46	6:01
5:45	6:00	6:09	6:16	6:30
6:15	6:30	6:39	6:46	7:00
6:45	7:00	7:09	7:16	7:29
7:15	7:30	7:39	7:46	7:59
7:50	8:03	8:12	8:19	8:32
8:20	8:33	8:42	8:49	9:02
9:20	9:33	9:41	9:47	10:00
10:20	10:33	10:41	10:47	10:59



Sunday & Holiday

LYNX CENTRAL STATION TO
VALENCIA COLLEGE EAST

LYNX CENTRAL STATION	CURRY FORD RD. & PRIMROSE DR.	CURRY FORD RD. & DIXIE BELLE DR.	GOLDENROD RD. & TOLEDO ST.	VALENCIA COLLEGE EAST
1	2	3	4	5
5:15	5:27	5:32	5:41	5:54
6:15	6:28	6:33	6:42	6:55
7:15	7:30	7:37	7:47	8:00
8:15	8:30	8:37	8:47	9:00
9:15	9:30	9:37	9:47	10:00
10:15	10:31	10:38	10:49	11:02
11:15	11:31	11:38	11:49	12:02
12:15	12:31	12:38	12:49	1:03
1:15	1:31	1:38	1:49	2:03
2:15	2:31	2:38	2:49	3:03
3:15	3:31	3:38	3:49	4:03
4:15	4:31	4:38	4:49	5:03
5:15	5:31	5:38	5:49	6:03
6:15	6:31	6:38	6:49	7:03
7:15	7:31	7:38	7:49	8:03
8:15	8:31	8:38	8:48	9:02

P.M. Times are shown in bold

VALENCIA COLLEGE EAST TO
LYNX CENTRAL STATION

VALENCIA COLLEGE EAST	GOLDENROD RD. & TOLEDO ST.	CURRY FORD RD. & DIXIE BELLE DR.	CURRY FORD RD. & PRIMROSE DR.	LYNX CENTRAL STATION
5	4	3	2	1
5:20	5:34	5:43	5:49	6:03
6:15	6:29	6:39	6:45	6:59
7:15	7:29	7:39	7:46	8:01
8:15	8:29	8:39	8:46	9:02
9:15	9:29	9:39	9:46	10:02
10:15	10:29	10:39	10:46	11:02
11:15	11:29	11:39	11:46	12:02
12:15	12:29	12:39	12:46	1:02
1:15	1:29	1:39	1:46	2:02
2:15	2:29	2:39	2:46	3:02
3:15	3:29	3:39	3:46	4:02
4:15	4:29	4:39	4:46	5:02
5:15	5:29	5:39	5:46	6:02
6:15	6:29	6:38	6:44	7:00
7:15	7:28	7:37	7:43	7:59
8:15	8:28	8:37	8:43	8:58
9:15	9:28	9:36	9:42	9:56



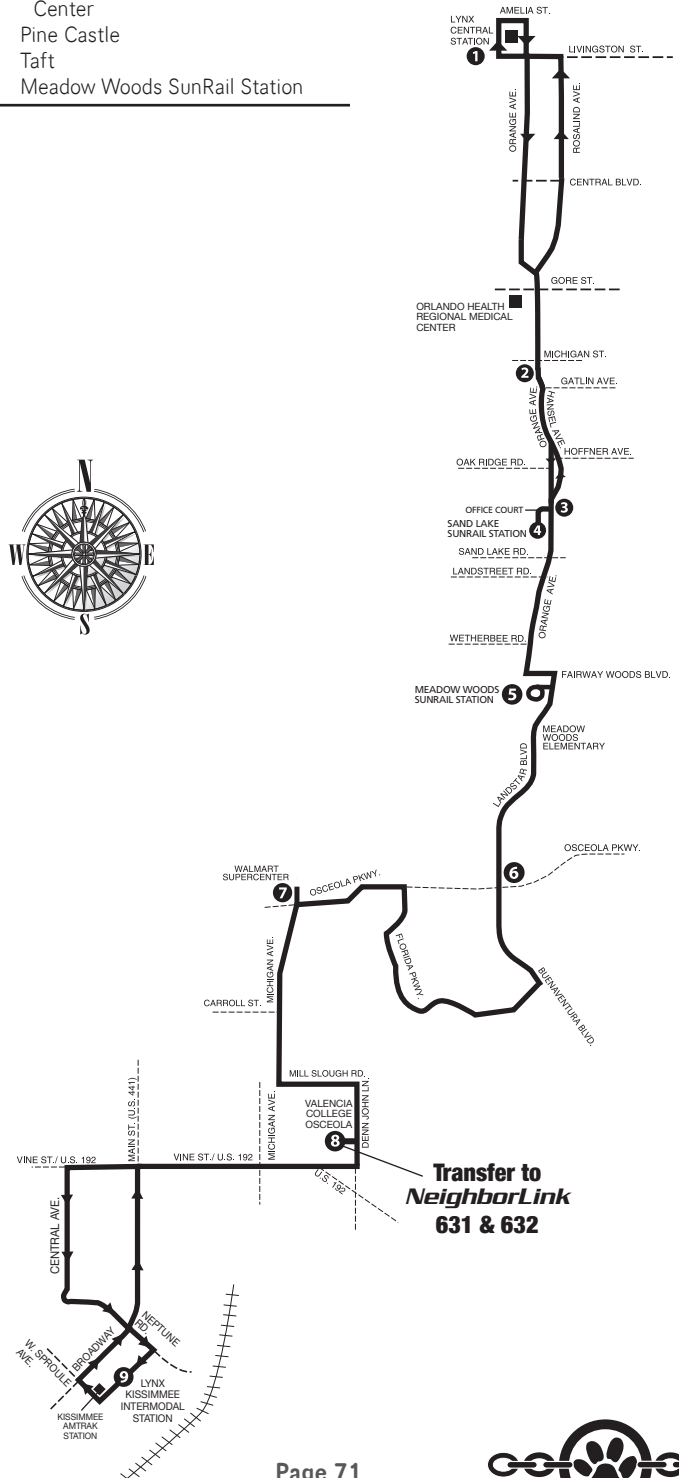
Link 18

S. Orange Avenue/ Kissimmee

Monday-Saturday service
No Sunday/Holiday service

- **SERVING:**
- LYNX Central Station
- NeighborLink 631
- NeighborLink 632
- Orlando Health Regional Medical Center
- Pine Castle
- Taft
- Meadow Woods SunRail Station

Cypress Creek High School
Valencia College Osceola
Vine Street
LYNX Kissimmee Intermodal Station
Sand Lake SunRail Station



Numbers
on map
correspond to
numbers on
schedules.

Additional stops
are located
approximately
every two blocks
along each Link.



Monday - Friday

LYNX CENTRAL STATION TO
LYNX KISSIMMEE INTERMODAL STATION

LYNX CENTRAL STATION	ORANGE AVE. & MICHIGAN ST.	ORANGE AVE. & OFFICE CT.	SAND LAKE SUNRAIL	MEADOW WOODS SUNRAIL	BUENAVENTURA BLVD. & OSCEOLA PKWY.	OSCEOLA PKWY. WALMART SUPERCENTER	VALENCIA COLLEGE OSCEOLA	LYNX KISSIMMEE INTERMODAL STATION
1	2	3	4	5	6	7	8	9
5:30	5:46		5:57	6:19	6:29	6:43	6:55	7:10
6:30	6:46		6:58	7:21	7:31	7:45	7:58	8:14
7:30	7:46		7:58	8:21	8:31	8:45	8:58	9:14
8:30	8:46		8:58	9:21	9:31	9:45	9:58	10:14
9:30	9:45		9:58	10:20	10:30	10:45	10:57	11:12
10:30	10:45		10:58	11:20	11:30	11:45	11:57	12:12
11:30	11:45		11:58	12:20	12:30	12:45	12:57	1:12
12:30	12:45		12:58	1:20	1:30	1:45	1:57	2:12
1:30	1:45		1:58	2:20	2:30	2:45	2:57	3:12
2:30	2:45		2:58	3:20	3:30	3:45	3:57	4:12
3:30	3:47		4:00	4:23	4:34	4:50	5:03	5:19
4:30	4:47		5:00	5:23	5:34	5:50	6:03	6:19
5:30	5:47		6:00	6:23	6:34	6:50	7:03	7:19
6:30	6:47		7:00	7:23	7:34	7:50	8:03	8:19
7:30	7:46		7:59	8:21	8:31	8:46	8:58	9:13

P.M. Times are shown in bold

LYNX KISSIMMEE INTERMODAL STATION
TO LYNX CENTRAL STATION

LYNX KISSIMMEE INTERMODAL STATION	VALENCIA COLLEGE OSCEOLA	OSCEOLA PKWY. WALMART SUPERCENTER	BUENAVENTURA BLVD. & OSCEOLA PKWY.	MEADOW WOODS SUNRAIL	SAND LAKE SUNRAIL	ORANGE AVE. & OFFICE CT.	ORANGE AVE. & MICHIGAN ST.	LYNX CENTRAL STATION
9	8	7	6	5	4	3	2	1
4:25	4:37	4:49	5:07	5:17	5:36		5:49	6:05
5:25	5:37	5:49	6:07	6:17	6:36		6:49	7:05
6:25	6:37	6:49	7:07	7:17	7:36		7:49	8:05
7:25	7:38	7:50	8:09	8:18	8:37		8:51	9:07
8:25	8:38	8:50	9:09	9:18	9:37		9:51	10:07
9:25	9:38	9:50	10:09	10:18	10:37		10:51	11:07
10:25	10:38	10:50	11:09	11:18	11:37		11:51	12:07
11:25	11:38	11:50	12:09	12:18	12:37		12:51	1:07
12:25	12:38	12:50	1:09	1:18	1:37		1:51	2:07
1:20	1:34	1:47	2:06	2:16	2:36		2:50	3:06
2:20	2:34	2:47	3:06	3:16	3:36		3:50	4:06
3:20	3:34	3:47	4:06	4:16	4:36		4:50	5:06
4:20	4:34	4:47	5:06	5:16	5:36		5:50	6:06
5:25	5:38	5:50	6:07	6:16	6:34		6:47	7:02
6:25	6:38	6:50	7:07	7:16	7:34		7:47	8:02
7:25	7:38	7:50	8:07	8:16	8:34		8:47	9:02
8:25	8:38	8:50	9:07	9:16	9:34		9:47	10:02
9:25	9:38	9:50	10:07	10:16	10:34		10:47	11:02

P.M. Times are shown in bold



Saturday

LYNX CENTRAL STATION TO LYNX KISSIMMEE INTERMODAL STATION

LYNX CENTRAL STATION	ORANGE AVE. & MICHIGAN ST.	ORANGE AVE. & OFFICE CT.	SAND LAKE SUNRAIL	MEADOW WOODS SUNRAIL	BUENAVENTURA BLVD. & OSCEOLA PKWY.	OSCEOLA PKWY. WALMART SUPERCENTER	VALENCIA COLLEGE OSCEOLA	LYNX KISSIMMEE INTERMODAL STATION
1	2	3	4	5	6	7	8	9
5:30	5:45	5:55		6:17	6:22	6:36	6:48	6:59
6:30	6:45	6:55		7:17	7:22	7:36	7:48	7:59
7:30	7:46	7:56		8:18	8:23	8:39	8:50	9:01
8:30	8:46	8:56		9:18	9:23	9:39	9:50	10:01
9:30	9:48	9:57		10:19	10:24	10:38	10:48	11:01
10:30	10:48	10:57		11:19	11:24	11:38	11:48	12:01
11:30	11:46	11:56		12:16	12:21	12:33	12:45	12:57
12:30	12:46	12:57		1:20	1:25	1:39	1:51	2:04
1:30	1:46	1:57		2:20	2:25	2:39	2:51	3:04
2:30	2:46	2:57		3:20	3:25	3:39	3:51	4:04
3:30	3:46	3:57		4:20	4:25	4:39	4:51	5:04
4:30	4:46	4:57		5:20	5:25	5:39	5:51	6:04
5:30	5:46	5:57		6:20	6:25	6:39	6:51	7:04
6:30	6:47	6:57		7:17	7:22	7:35	7:48	8:04
7:30	7:47	7:57		8:17	8:22	8:35	8:48	9:04

P.M. Times are shown in bold

LYNX KISSIMMEE INTERMODAL STATION TO LYNX CENTRAL STATION

LYNX KISSIMMEE INTERMODAL STATION	VALENCIA COLLEGE OSCEOLA	OSCEOLA PKWY. WALMART SUPERCENTER	BUENAVENTURA BLVD. & OSCEOLA PKWY.	MEADOW WOODS SUNRAIL	SAND LAKE SUNRAIL	ORANGE AVE. & OFFICE CT.	ORANGE AVE. & MICHIGAN ST.	LYNX CENTRAL STATION
9	8	7	6	5	4	3	2	1
4:40	4:52	5:03	5:21	5:26		5:45	5:54	6:06
5:40	5:52	6:03	6:21	6:26		6:45	6:54	7:06
6:40	6:52	7:03	7:21	7:26		7:45	7:54	8:06
7:40	7:52	8:03	8:21	8:26		8:45	8:54	9:06
8:35	8:48	9:00	9:19	9:24		9:44	9:53	10:06
9:35	9:48	10:00	10:19	10:24		10:44	10:53	11:06
10:35	10:48	11:00	11:19	11:24		11:44	11:53	12:06
11:35	11:48	12:00	12:19	12:24		12:44	12:53	1:06
12:35	12:48	1:00	1:19	1:24		1:44	1:53	2:06
1:35	1:48	2:00	2:19	2:24		2:44	2:53	3:06
2:35	2:45	2:57	3:14	3:19		3:40	3:49	4:04
3:35	3:45	3:57	4:14	4:19		4:40	4:49	5:04
4:35	4:45	4:57	5:14	5:19		5:40	5:49	6:04
5:45	5:54	6:04	6:20	6:25		6:40	6:49	7:03
6:45	6:54	7:04	7:20	7:25		7:40	7:49	8:03
7:45	7:54	8:04	8:20	8:25		8:40	8:49	9:03
8:45	8:54	9:04	9:20	9:25		9:40	9:49	10:03
9:45	9:54	10:04	10:20	10:25		10:40	10:49	11:03

P.M. Times are shown in bold



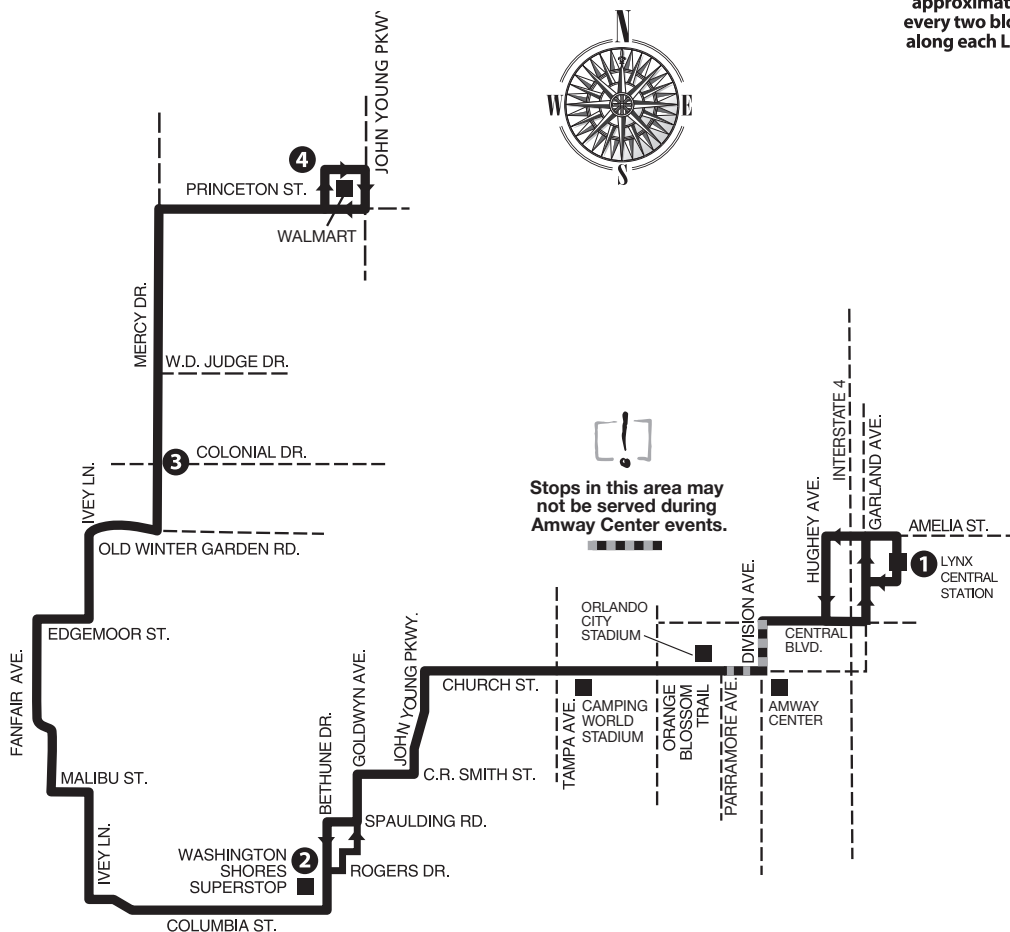
**Monday–Sunday & Holiday
service**

LYNX Central Station
Amway Center
West Church Street
Camping World Stadium
Lake Mann

Washington Shores SuperStop
Ivey Lane
Mercy Drive
College Park Walmart
Orlando City Stadium

**Numbers
on map
correspond to
numbers on
schedules.**

Additional stops are located approximately every two blocks along each Link.



Monday - Friday

LYNX CENTRAL STATION TO COLLEGE PARK WALMART				COLLEGE PARK WALMART TO LYNX CENTRAL STATION			
LYNX CENTRAL STATION	WASHINGTON SHORES SUPERSTOP	MERCY DR. & COLONIAL DR.	PRINCETON & JOHN YOUNG PKWY. WALMART	PRINCETON & JOHN YOUNG PKWY. WALMART	MERCY DR. & COLONIAL DR.	WASHINGTON SHORES SUPERSTOP	LYNX CENTRAL STATION
1	2	3	4	4	3	2	1
5:00	5:20	5:33	5:43	4:50	5:01	5:17	5:35
6:00	6:20	6:33	6:43	5:45	5:56	6:12	6:34
7:00	7:20	7:33	7:43	6:45	6:56	7:13	7:35
8:00	8:20	8:34	8:44	7:45	7:56	8:13	8:35
9:00	9:20	9:34	9:44	8:45	8:56	9:13	9:35
10:00	10:20	10:34	10:44	9:45	9:56	10:13	10:35
11:00	11:20	11:34	11:44	10:45	10:56	11:13	11:35
12:00	12:20	12:34	12:44	11:45	11:56	12:13	12:35
1:00	1:20	1:35	1:45	12:45	12:56	1:13	1:35
2:00	2:20	2:35	2:45	1:45	1:56	2:13	2:35
3:00	3:20	3:35	3:45	2:45	2:56	3:13	3:35
4:00	4:20	4:35	4:45	3:45	3:56	4:13	4:34
5:00	5:20	5:35	5:45	4:45	4:56	5:13	5:33
6:00	6:20	6:35	6:45	5:50	6:00	6:16	6:36
7:00	7:20	7:35	7:44	6:50	7:00	7:16	7:34
8:00	8:20	8:33	8:40	7:50	8:00	8:16	8:34
9:00	9:20	9:33	9:40	8:50	9:00	9:13	9:31
10:00	10:20	10:33	10:40	9:50	9:58	10:10*	

Saturday

LYNX CENTRAL STATION TO COLLEGE PARK WALMART				COLLEGE PARK WALMART TO LYNX CENTRAL STATION			
LYNX CENTRAL STATION	WASHINGTON SHORES SUPERSTOP	MERCY DR. & COLONIAL DR.	PRINCETON & JOHN YOUNG PKWY. WALMART	PRINCETON & JOHN YOUNG PKWY. WALMART	MERCY DR. & COLONIAL DR.	WASHINGTON SHORES SUPERSTOP	LYNX CENTRAL STATION
1	2	3	4	4	3	2	1
5:00	5:17	5:27	5:33	4:50	4:58	5:12	5:31
6:00	6:17	6:28	6:34	5:50	5:58	6:12	6:31
7:00	7:18	7:30	7:38	6:50	6:59	7:13	7:32
8:00	8:20	8:33	8:43	7:50	7:59	8:15	8:34
9:00	9:20	9:33	9:43	8:50	9:00	9:16	9:35
10:00	10:20	10:33	10:43	9:50	10:00	10:17	10:36
11:00	11:20	11:33	11:43	10:50	11:00	11:17	11:36
12:00	12:20	12:33	12:43	11:50	12:00	12:17	12:36
1:00	1:20	1:33	1:43	12:50	1:00	1:17	1:36
2:00	2:20	2:34	2:44	1:50	2:00	2:17	2:35
3:00	3:20	3:34	3:44	2:50	3:00	3:17	3:38
4:00	4:20	4:34	4:44	3:50	4:00	4:17	4:38
5:00	5:20	5:34	5:44	4:50	5:00	5:17	5:38
6:00	6:20	6:34	6:44	5:50	5:59	6:16	6:37
7:00	7:20	7:33	7:43	6:50	6:59	7:14	7:32
8:00	8:20	8:33	8:42	7:50	7:58	8:13	8:31
9:00	9:20	9:33	9:42	8:50	8:58	9:13	9:29
10:00	10:20	10:33	10:40	9:50	9:59	10:11*	

P.M. Times are shown in bold

*Passengers wishing to go downtown can ride Link 21 from Washington Shores.



Sunday & Holiday

LYNX CENTRAL STATION TO COLLEGE PARK WALMART				COLLEGE PARK WALMART TO LYNX CENTRAL STATION			
LYNX CENTRAL STATION	WASHINGTON SHORES SUPERSTOP	MERCY DR. & COLONIAL DR.	PRINCETON & JOHN YOUNG PKWY. WALMART	PRINCETON & JOHN YOUNG PKWY. WALMART	MERCY DR. & COLONIAL DR.	WASHINGTON SHORES SUPERSTOP	LYNX CENTRAL STATION
1	2	3	4	4	3	2	1
5:45	6:05	6:17	6:22	5:50	5:57	6:12	6:29
6:45	7:05	7:17	7:22	6:50	6:57	7:12	7:29
7:45	8:05	8:17	8:23	7:50	7:58	8:13	8:31
8:45	9:05	9:17	9:23	8:50	8:58	9:13	9:31
9:45	10:05	10:17	10:23	9:50	9:59	10:14	10:32
10:45	11:05	11:17	11:23	10:50	10:59	11:14	11:33
11:45	12:05	12:17	12:23	11:50	11:59	12:14	12:33
12:45	1:05	1:18	1:24	12:50	12:59	1:14	1:33
1:45	2:05	2:18	2:26	1:50	1:59	2:14	2:33
2:45	3:05	3:18	3:26	2:50	2:59	3:14	3:33
3:45	4:05	4:18	4:26	3:50	3:59	4:14	4:33
4:45	5:05	5:18	5:26	4:50	4:59	5:14	5:32
5:45	6:05	6:18	6:26	5:50	5:59	6:14	6:32
6:45	7:05	7:17	7:25	6:50	6:58	7:13	7:31
7:45	8:05	8:17	8:25	7:50	7:58	8:11	8:29

P.M. Times are shown in bold



Link 21

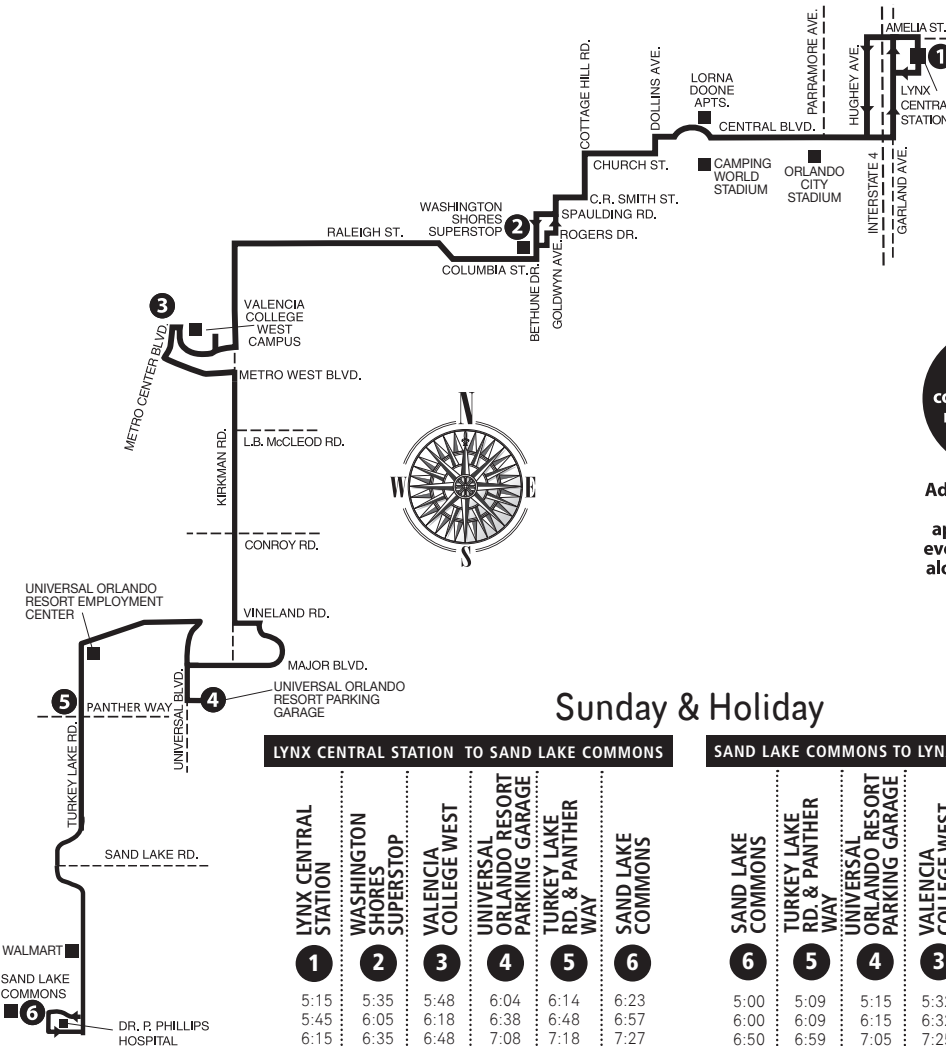
Universal Studios

Monday–Sunday & Holiday
service

SERVING:

LYNX Central Station
Lake Mann
Washington Shores SuperStop
Valencia College West Campus
Sand Lake Commons

Universal Orlando Resort
Universal Orlando Resort
Employment Center
Dr. Phillips Hospital
Orlando City Stadium



Numbers
on map
correspond to
numbers on
schedules.

Additional stops
are located
approximately
every two blocks
along each Link.

Sunday & Holiday

LYNX CENTRAL STATION TO SAND LAKE COMMONS

LYNX CENTRAL STATION	WASHINGTON SHORES SUPERSTOP	VALENCIA COLLEGE WEST	UNIVERSAL ORLANDO RESORT PARKING GARAGE	TURKEY LAKE RD. & PANTHER WAY	SAND LAKE COMMONS
1	2	3	4	5	6
5:15	5:35	5:48	6:04	6:14	6:23
5:45	6:05	6:18	6:38	6:48	6:57
6:15	6:35	6:48	7:08	7:18	7:27
6:45	7:05	7:19	7:39	7:49	7:59
7:15	7:35	7:49	8:09	8:19	8:29
8:15	8:35	8:49	9:09	9:19	9:29
9:15	9:35	9:49	10:09	10:19	10:29
10:15	10:35	10:49	11:09	11:19	11:29
11:15	11:35	11:49	12:09	12:19	12:29
12:15	12:35	12:50	1:10	1:20	1:30
1:15	1:35	1:50	2:10	2:20	2:30
2:15	2:36	2:51	3:11	3:21	3:31
3:15	3:36	3:51	4:11	4:21	4:31
4:15	4:36	4:51	5:11	5:21	5:31
5:15	5:36	5:50	6:10	6:19	6:28
6:15	6:36	6:50	7:10	7:19	7:28
7:15	7:35	7:49	8:09	8:18	8:27
8:15	8:35	8:49	9:09	9:18	9:27

P.M. Times are shown in bold

SAND LAKE COMMONS TO LYNX CENTRAL STATION

SAND LAKE COMMONS	TURKEY LAKE RD. & PANTHER WAY	UNIVERSAL ORLANDO RESORT PARKING GARAGE	VALENCIA COLLEGE WEST	WASHINGTON SHORES SUPERSTOP	LYNX CENTRAL STATION
6	5	4	3	2	1
5:00	5:09	5:15	5:32	5:46	6:07
6:00	6:09	6:15	6:32	6:46	7:07
6:50	6:59	7:05	7:25	7:40	8:01
7:50	7:59	8:06	8:26	8:40	9:01
8:50	9:00	9:07	9:27	9:41	10:02
9:50	10:00	10:07	10:27	10:41	11:02
10:50	11:02	11:09	11:29	11:43	12:04
11:50	12:02	12:09	12:29	12:43	1:04
12:45	12:58	1:05	1:26	1:40	2:01
1:45	1:58	2:06	2:27	2:41	3:02
2:45	2:58	3:06	3:28	3:42	4:03
3:45	3:58	4:06	4:28	4:42	5:03
4:45	4:58	5:06	5:28	5:42	6:02
5:45	5:58	6:06	6:28	6:42	7:02
6:50	7:02	7:10	7:31	7:44	8:04
7:50	8:02	8:10	8:31	8:44	9:03
8:50	9:01	9:09	9:30	9:43	10:02



Monday - Friday

LYNX CENTRAL STATION TO SAND LAKE COMMONS

LYNX CENTRAL STATION 1	WASHINGTON SHORES SUPERSTOP 2	VALENCIA COLLEGE WEST 3	UNIVERSAL ORLANDO RESORT PARKING GARAGE 4	TURKEY LAKE RD. & PANTHER WAY 5	SAND LAKE COMMONS 6
4:45	5:03	5:16	5:35	5:45	5:54
5:15	5:35	5:48	6:09	6:20	6:29
5:45	6:05	6:21	6:42	6:53	7:02
6:15	6:35	6:51	7:13	7:24	7:33
6:45	7:06	7:22	7:44	7:55	8:04
7:15	7:36	7:52	8:14	8:25	8:34
7:45	8:07	8:23	8:45	8:56	9:05
8:15	8:37	8:53	9:15	9:26	9:35
8:45	9:07	9:23	9:45	9:56	10:05
9:15	9:37	9:53	10:15	10:26	10:35
9:45	10:07	10:23	10:45	10:56	11:05
10:15	10:37	10:53	11:15	11:26	11:35
10:45	11:07	11:23	11:45	11:56	12:05
11:15	11:37	11:53	12:15	12:26	12:36
11:45	12:07	12:23	12:45	12:56	1:06
12:15	12:37	12:53	1:16	1:27	1:37
12:45	1:07	1:23	1:46	1:57	2:07
1:15	1:37	1:53	2:16	2:27	2:37
1:45	2:08	2:25	2:48	2:59	3:09
2:15	2:38	2:55	3:18	3:29	3:39
2:45	3:08	3:25	3:48	3:59	4:09
3:15	3:38	3:55	4:18	4:29	4:39
3:45	4:08	4:25	4:48	4:59	5:09
4:15	4:38	4:55	5:18	5:29	5:39
4:45	5:08	5:25	5:47	5:58	6:08
5:15	5:38	5:54	6:16	6:27	6:37
5:45	6:08	6:24	6:43	6:54	7:04
6:15	6:36	6:51	7:10	7:21	7:31
6:45	7:06	7:21	7:40	7:50	8:00
7:15	7:36	7:51	8:10	8:20	8:28
8:15	8:36	8:51	9:10*	9:20	9:28
9:15	9:35	9:48	10:07*	10:17	10:25
10:15	10:35	10:48	11:05*	11:15	11:23
11:15	11:35	11:48	12:05*	12:15	12:23
12:15	12:32	12:44	1:01*	1:11	1:19

P.M. Times are shown in bold

*THESE TIMES WILL NOT SERVICE UNIVERSAL PARKING GARAGE ON FRIDAY UNTIL FURTHER NOTICE.

SAND LAKE COMMONS TO LYNX CENTRAL STATION

SAND LAKE COMMONS 6	TURKEY LAKE RD. & PANTHER WAY 5	UNIVERSAL ORLANDO RESORT PARKING GARAGE 4	VALENCIA COLLEGE WEST 3	WASHINGTON SHORES SUPERSTOP 2	LYNX CENTRAL STATION 1
4:30	4:41	4:49	5:04	5:16	5:37
		5:14	5:30	5:44	6:05
5:20	5:31	5:39	5:58	6:13	6:34
5:50	6:01	6:09	6:29	6:44	7:05
6:20	6:31	6:39	6:59	7:14	7:35
6:50	7:01	7:09	7:29	7:44	8:05
7:20	7:31	7:39	7:59	8:14	8:35
7:50	8:01	8:09	8:29	8:44	9:05
8:20	8:31	8:39	8:59	9:14	9:35
8:50	9:01	9:09	9:29	9:44	10:05
9:15	9:26	9:34	9:54	10:10	10:31
9:45	9:56	10:04	10:24	10:40	11:01
10:15	10:26	10:34	10:54	11:10	11:31
10:45	10:56	11:04	11:25	11:41	12:02
11:15	11:26	11:34	11:55	12:11	12:32
11:45	11:56	12:04	12:25	12:41	1:02
12:15	12:26	12:34	12:55	1:11	1:32
12:45	12:56	1:04	1:25	1:41	2:02
1:15	1:27	1:35	1:56	2:12	2:33
1:45	1:57	2:05	2:27	2:43	3:04
2:15	2:28	2:36	3:00	3:16	3:37
2:45	2:58	3:06	3:30	3:46	4:07
3:15	3:28	3:36	4:00	4:16	4:37
3:45	3:58	4:06	4:30	4:46	5:06
4:15	4:28	4:36	5:00	5:15	5:35
4:45	4:58	5:06	5:30	5:45	6:05
5:15	5:28	5:36	6:00	6:15	6:35
5:45	5:58	6:06	6:28	6:41	7:01
6:20	6:33	6:41	7:03	7:16	7:35
6:50	7:01	7:09	7:30	7:43	8:01
7:20	7:31	7:39	8:00	8:13	8:31
7:49	7:59	8:07	8:28	8:41	8:59
8:25	8:35	8:43*	9:04	9:16	9:34
9:30	9:40	9:48*	10:07	10:19	10:35
10:30	10:40	10:48*	11:07	11:19	11:34
11:30	11:40	11:48*	12:07	12:19	12:34
12:30	12:40	12:48*	1:07	1:19	1:34

P.M. Times are shown in bold

*THESE TIMES WILL NOT SERVICE UNIVERSAL PARKING GARAGE ON FRIDAY UNTIL FURTHER NOTICE.



Saturday

LYNX CENTRAL STATION TO SAND LAKE COMMONS

LYNX CENTRAL STATION	WASHINGTON SHORES SUPERSTOP	VALENCIA COLLEGE WEST	UNIVERSAL ORLANDO RESORT PARKING GARAGE	TURKEY LAKE RD. & PANTHER WAY	SAND LAKE COMMONS
1	2	3	4	5	6
4:45	5:02	5:15	5:33	5:43	5:50
5:15	5:32	5:45	6:03	6:13	6:21
5:45	6:02	6:15	6:36	6:46	6:55
6:15	6:32	6:45	7:06	7:16	7:25
6:45	7:02	7:15	7:36	7:46	7:55
7:15	7:32	7:45	8:06	8:16	8:25
7:45	8:02	8:15	8:36	8:46	8:55
8:15	8:32	8:45	9:06	9:16	9:25
8:45	9:05	9:20	9:41	9:51	10:00
9:15	9:35	9:50	10:11	10:21	10:30
9:45	10:05	10:20	10:41	10:51	11:00
10:15	10:35	10:50	11:11	11:21	11:30
10:45	11:05	11:20	11:41	11:51	12:00
11:15	11:35	11:50	12:11	12:21	12:30
11:45	12:05	12:20	12:41	12:51	1:00
12:15	12:35	12:50	1:13	1:23	1:32
12:45	1:05	1:20	1:43	1:53	2:02
1:15	1:35	1:50	2:12	2:22	2:31
1:45	2:05	2:20	2:43	2:53	3:02
2:15	2:40	2:55	3:18	3:28	3:37
2:45	3:10	3:25	3:48	3:58	4:07
3:15	3:40	3:55	4:18	4:28	4:37
3:45	4:10	4:25	4:48	4:58	5:07
4:15	4:40	4:55	5:18	5:28	5:37
4:45	5:10	5:25	5:48	5:58	6:07
5:15	5:40	5:55	6:16	6:26	6:35
5:45	6:10	6:23	6:44	6:54	7:03
6:15	6:35	6:48	7:09	7:19	7:28
6:45	7:05	7:18	7:39	7:48	7:57
7:15	7:35	7:48	8:09	8:18	8:27
8:15	8:35	8:47	9:08*	9:11	9:29
9:15	9:35	9:47	10:08*	10:11	10:29
10:15	10:35	10:47	11:06*	11:11	11:29
11:15	11:35	11:47	12:05*	12:11	12:29
12:15	12:35	12:47	1:04*	1:11	1:19

P.M. Times are shown in bold

*THESE TIMES WILL NOT SERVICE UNIVERSAL PARKING GARAGE ON SATURDAY UNTIL FURTHER NOTICE.

SAND LAKE COMMONS TO LYNX CENTRAL STATION

SAND LAKE COMMONS	TURKEY LAKE RD. & PANTHER WAY	UNIVERSAL ORLANDO RESORT PARKING GARAGE	VALENCIA COLLEGE WEST	WASHINGTON SHORES SUPERSTOP	LYNX CENTRAL STATION
6	5	4	3	2	1
4:30	4:41	4:49	5:05	5:17	5:35
5:00	5:11	5:19	5:35	5:47	6:05
5:30	5:41	5:49	6:05	6:17	6:35
5:55	6:06	6:14	6:32	6:45	7:05
6:25	6:36	6:44	7:02	7:15	7:35
6:50	7:01	7:09	7:27	7:40	8:01
7:20	7:31	7:39	7:57	8:11	8:34
7:50	8:01	8:09	8:28	8:42	9:05
8:20	8:31	8:39	8:58	9:12	9:35
8:45	8:56	9:04	9:24	9:38	10:01
9:15	9:26	9:34	9:54	10:08	10:31
9:45	9:56	10:04	10:24	10:38	11:01
10:15	10:26	10:34	10:54	11:08	11:31
10:45	10:56	11:04	11:24	11:38	12:01
11:15	11:26	11:34	11:54	12:08	12:31
11:45	11:56	12:04	12:24	12:38	1:01
12:15	12:26	12:34	12:54	1:08	1:31
12:45	12:56	1:04	1:25	1:39	2:02
1:15	1:26	1:34	1:55	2:09	2:32
1:45	1:56	2:04	2:25	2:39	3:02
2:15	2:26	2:34	2:56	3:10	3:33
2:45	2:56	3:04	3:26	3:40	4:03
3:15	3:26	3:34	3:57	4:11	4:34
3:45	3:56	4:04	4:27	4:41	5:04
4:15	4:26	4:34	4:57	5:11	5:34
4:45	4:56	5:04	5:27	5:41	6:04
5:15	5:26	5:34	5:57	6:11	6:34
5:45	5:56	6:04	6:26	6:40	7:03
6:15	6:26	6:34	6:56	7:10	7:32
6:50	7:01	7:09	7:30	7:43	8:04
7:20	7:32	7:40	8:01	8:14	8:33
7:50	8:02	8:10	8:31	8:44	9:03
8:28	8:39	8:43*	9:03	9:13	9:31
9:33	9:44	9:48*	10:08	10:18	10:36
10:31	10:42	10:48*	11:06	11:16	11:34
11:29	11:40	11:46*	12:04	12:14	12:32
12:29	12:40	12:46*	1:04	1:14	1:32

*THESE TIMES WILL NOT SERVICE UNIVERSAL PARKING GARAGE ON SATURDAY UNTIL FURTHER NOTICE.

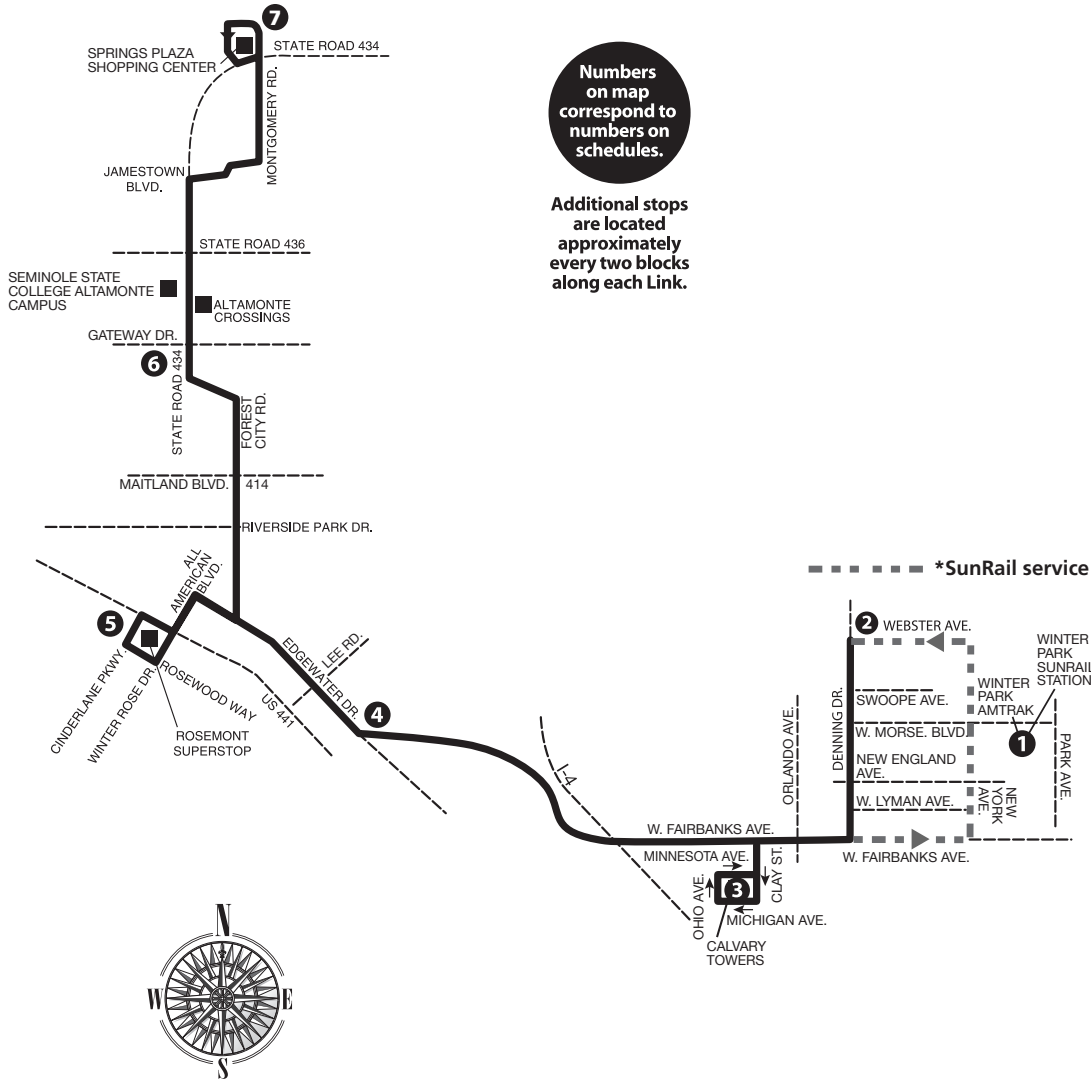


Link 23

Winter Park/ Springs Plaza

Monday–Saturday service
No Sunday/Holiday service

- **SERVING:**
- Winter Park Tech
- Rosemont SuperStop
- West Town Center Walmart
- Springs Plaza Shopping Center
- Winter Park SunRail Station
- Calvary Towers



Monday - Friday

WINTER PARK TO SPRINGS PLAZA						
WINTER PARK SUNRAIL	DENNING DR. & WEBSTER AVE.	OHIO ST. & MINNESOTA AVE.	FAIRBANKS AVE. & EDGEWATER DR.	ROSEMONT SUPERSTOP	N. STATE RD. 434 & ORANGE AVE.	SPRINGS PLAZA SHOPPING CENTER
1	2	3	4	5	6	7
5:35*		5:45	5:51	6:02	6:19	6:30
6:30*		6:42	6:48	6:59	7:18	7:29
7:30*		7:43	7:50	8:01	8:20	8:32
8:30*		8:43	8:50	9:01	9:19	9:31
	9:35	9:43	9:50	10:01	10:19	10:31
	10:35	10:43	10:50	11:02	11:20	11:32
	11:35	11:43	11:50	12:02	12:20	12:33
	12:35	12:43	12:51	1:03	1:21	1:34
	1:30	1:40	1:48	2:01	2:19	2:32
	2:30	2:41	2:49	3:03	3:23	3:36
	3:30	3:42	3:50	4:04	4:24	4:37
4:30*		4:43	4:51	5:05	5:26	5:39
5:30*		5:44	5:51	6:05	6:26	6:38
6:35*		6:49	6:55	7:05	7:22	7:33
7:35*		7:47	7:53	8:03	8:19	8:30

SPRINGS PLAZA TO WINTER PARK						
SPRINGS PLAZA SHOPPING CENTER	N. STATE RD. 434 & ORANGE AVE.	ROSEMONT SUPERSTOP	FAIRBANKS AVE. & EDGEWATER DR.	OHIO ST. & MINNESOTA AVE.	DENNING DR. & WEBSTER AVE.	WINTER PARK SUNRAIL
7	6	5	4	3	2	1
5:40	5:54	6:09	6:19	6:25		6:35*
6:40	6:54	7:10	7:21	7:28		7:40*
7:40	7:54	8:12	8:23	8:30		8:42*
8:40	8:54	9:12	9:23	9:30		9:42*
9:40	9:53	10:10	10:21	10:28	10:39	
10:40	10:53	11:10	11:21	11:28	11:40	
11:40	11:53	12:10	12:21	12:28	12:40	
12:40	12:53	1:10	1:21	1:28	1:40	
1:40	1:53	2:10	2:21	2:28	2:40	
2:40	2:55	3:13	3:24	3:31	3:43	
3:40	3:55	4:13	4:24	4:31		4:43*
4:45	5:00	5:18	5:30	5:37		5:49*
5:45	5:59	6:17	6:29	6:35		6:43*
6:45	6:58	7:14	7:25	7:31		7:39*
7:40	7:51	8:05				
8:40	8:51	9:05				

P.M. Times are shown in bold

*SunRail Service

Saturday

WINTER PARK TO SPRINGS PLAZA						
WINTER PARK SUNRAIL	DENNING DR. & WEBSTER AVE.	OHIO ST. & MINNESOTA AVE.	FAIRBANKS AVE. & EDGEWATER DR.	ROSEMONT SUPERSTOP	N. STATE RD. 434 & ORANGE AVE.	SPRINGS PLAZA SHOPPING CENTER
1	2	3	4	5	6	7
6:35	6:44	6:53	7:03	7:17	7:29	
7:35	7:44	7:53	8:03	8:19	8:31	
8:35	8:44	8:53	9:03	9:19	9:31	
9:35	9:44	9:53	10:03	10:19	10:31	
10:35	10:44	10:53	11:03	11:20	11:32	
11:35	11:44	11:54	12:04	12:21	12:33	
12:35	12:44	12:54	1:05	1:22	1:34	
1:35	1:44	1:54	2:05	2:22	2:34	
2:35	2:44	2:55	3:06	3:23	3:35	
3:35	3:44	3:55	4:06	4:23	4:35	
4:35	4:44	4:55	5:06	5:23	5:35	
5:35	5:44	5:55	6:05	6:21	6:32	
6:35	6:44	6:54	7:04	7:19	7:30	
7:35	7:44	7:54	8:04	8:19	8:30	

SPRINGS PLAZA TO WINTER PARK						
SPRINGS PLAZA SHOPPING CENTER	N. STATE RD. 434 & ORANGE AVE.	ROSEMONT SUPERSTOP	FAIRBANKS AVE. & EDGEWATER DR.	OHIO ST. & MINNESOTA AVE.	DENNING DR. & WEBSTER AVE.	WINTER PARK SUNRAIL
7	6	5	4	3	2	1
6:40	6:52	7:11	7:19	7:27	7:37	
7:40	7:52	8:11	8:19	8:27	8:38	
8:40	8:52	9:11	9:20	9:28	9:38	
9:40	9:53	10:12	10:20	10:28	10:39	
10:40	10:53	11:12	11:20	11:28	11:39	
11:40	11:53	12:13	12:21	12:29	12:40	
12:40	12:54	1:13	1:21	1:29	1:40	
1:40	1:54	2:13	2:21	2:29	2:40	
2:40	2:54	3:13	3:21	3:29	3:39	
3:40	3:54	4:13	4:21	4:29	4:39	
4:40	4:54	5:13	5:21	5:29	5:38	
5:40	5:53	6:12	6:20	6:28	6:37	
6:40	6:53	7:12	7:20	7:28	7:37	
7:40	7:51	8:04				
8:40	8:51	9:04				

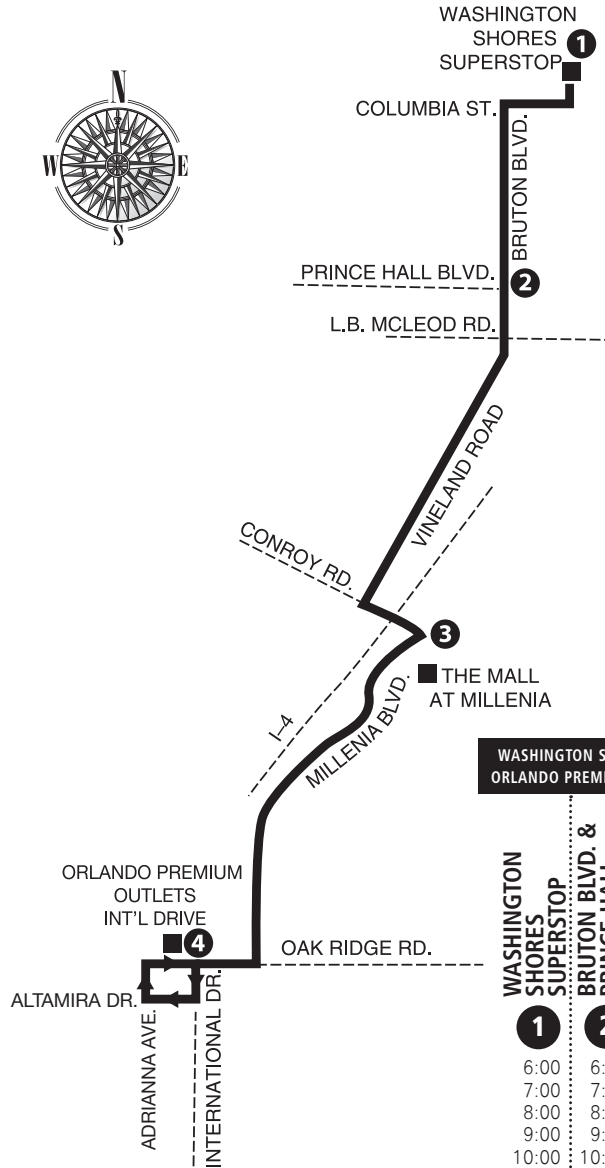
P.M. Times are shown in bold



Link 24

Millenia/Vineland
Monday–Sunday & Holiday
service

- **SERVING:**
- Washington Shores SuperStop
- Bruton Boulevard
- Vineland Road
- The Mall at Millenia
- Orlando Premium Outlets Int'l Dr.



Numbers
on map
correspond to
numbers on
schedules.

Additional stops
are located
approximately
every two blocks
along each Link.

Monday - Friday

WASHINGTON SHORES SUPERSTOP TO
ORLANDO PREMIUM OUTLETS INT'L DR.

ORLANDO PREMIUM OUTLETS INT'L DR.
TO WASHINGTON SHORES SUPERSTOP

WASHINGTON SHORES SUPERSTOP	BRUTON BLVD. & PRINCE HALL BLVD.	CONROY RD. & MILLENIA BLVD.	ORLANDO PREMIUM OUTLETS INT'L DR.
1	2	3	4
6:00	6:06	6:14	6:25
7:00	7:06	7:14	7:26
8:00	8:06	8:14	8:28
9:00	9:06	9:14	9:28
10:00	10:06	10:15	10:30
11:00	11:06	11:15	11:30
12:00	12:06	12:15	12:30
1:00	1:06	1:15	1:30
2:00	2:06	2:15	2:30
3:00	3:06	3:15	3:30
4:00	4:06	4:15	4:30
5:00	5:06	5:15	5:30
6:00	6:06	6:15	6:29

ORLANDO PREMIUM OUTLETS INT'L DR.	CONROY RD. & MILLENIA BLVD.	BRUTON BLVD. & PRINCE HALL BLVD.	WASHINGTON SHORES SUPERSTOP
4	3	2	1
6:30	6:41	6:47	6:52
7:30	7:42	7:48	7:53
8:30	8:42	8:48	8:53
9:30	9:42	9:48	9:53
10:30	10:42	10:48	10:53
11:30	11:42	11:48	11:53
12:30	12:42	12:48	12:53
1:30	1:43	1:49	1:54
2:30	2:45	2:51	2:56
3:30	3:45	3:51	3:56
4:30	4:45	4:51	4:56
5:30	5:43	5:49	5:54

P.M. Times are shown in bold



Saturday

WASHINGTON SHORES SUPERSTOP TO ORLANDO PREMIUM OUTLETS INT'L DR.				ORLANDO PREMIUM OUTLETS INT'L DR. TO WASHINGTON SHORES SUPERSTOP			
WASHINGTON SHORES SUPERSTOP	BRUTON BLVD. & PRINCE HALL BLVD.	CONROY RD. & MILLENNIA BLVD.	ORLANDO PREMIUM OUTLETS INT'L DR.	ORLANDO PREMIUM OUTLETS INT'L DR.	CONROY RD. & MILLENNIA BLVD.	BRUTON BLVD. & PRINCE HALL BLVD.	WASHINGTON SHORES SUPERSTOP
1	2	3	4	4	3	2	1
6:00	6:06	6:13	6:24	6:30	6:41	6:46	6:51
7:00	7:06	7:13	7:24	7:30	7:41	7:46	7:51
8:00	8:06	8:13	8:24	8:30	8:41	8:46	8:51
9:00	9:06	9:14	9:25	9:30	9:41	9:46	9:51
10:00	10:06	10:14	10:26	10:30	10:42	10:48	10:53
11:00	11:06	11:14	11:26	11:30	11:42	11:48	11:53
12:00	12:06	12:15	12:28	12:30	12:42	12:48	12:53
1:00	1:06	1:15	1:28	1:30	1:43	1:49	1:54
2:00	2:06	2:15	2:28	2:30	2:43	2:49	2:54
3:00	3:06	3:15	3:28	3:30	3:43	3:49	3:54
4:00	4:06	4:15	4:28	4:30	4:44	4:50	4:55
5:00	5:06	5:15	5:28	5:30	5:44	5:50	5:55
6:00	6:06	6:15	6:25				

P.M. Times are shown in bold

Sunday & Holiday

WASHINGTON SHORES SUPERSTOP TO ORLANDO PREMIUM OUTLETS INT'L DR.				ORLANDO PREMIUM OUTLETS INT'L DR. TO WASHINGTON SHORES SUPERSTOP			
WASHINGTON SHORES SUPERSTOP	BRUTON BLVD. & PRINCE HALL BLVD.	CONROY RD. & MILLENNIA BLVD.	ORLANDO PREMIUM OUTLETS INT'L DR.	ORLANDO PREMIUM OUTLETS INT'L DR.	CONROY RD. & MILLENNIA BLVD.	BRUTON BLVD. & PRINCE HALL BLVD.	WASHINGTON SHORES SUPERSTOP
1	2	3	4	4	3	2	1
6:35	6:40	6:47	6:58	7:05	7:14	7:19	7:23
7:35	7:40	7:47	7:59	8:05	8:14	8:19	8:24
8:35	8:40	8:47	8:59	9:05	9:14	9:19	9:24
9:35	9:40	9:47	9:59	10:05	10:14	10:19	10:24
10:35	10:40	10:47	10:59	11:05	11:15	11:20	11:25
11:35	11:40	11:48	12:00	12:05	12:15	12:20	12:25
12:35	12:40	12:49	1:01	1:05	1:15	1:20	1:25
1:35	1:40	1:49	2:01	2:05	2:16	2:21	2:26
2:35	2:40	2:49	3:01	3:05	3:16	3:21	3:26
3:35	3:40	3:49	4:01	4:05	4:16	4:21	4:26
4:35	4:40	4:48	5:00	5:05	5:15	5:20	5:25
5:35	5:40	5:48	5:59	6:05	6:15	6:20	6:25

P.M. Times are shown in bold

Link 25

Mercy Drive/Shader Road

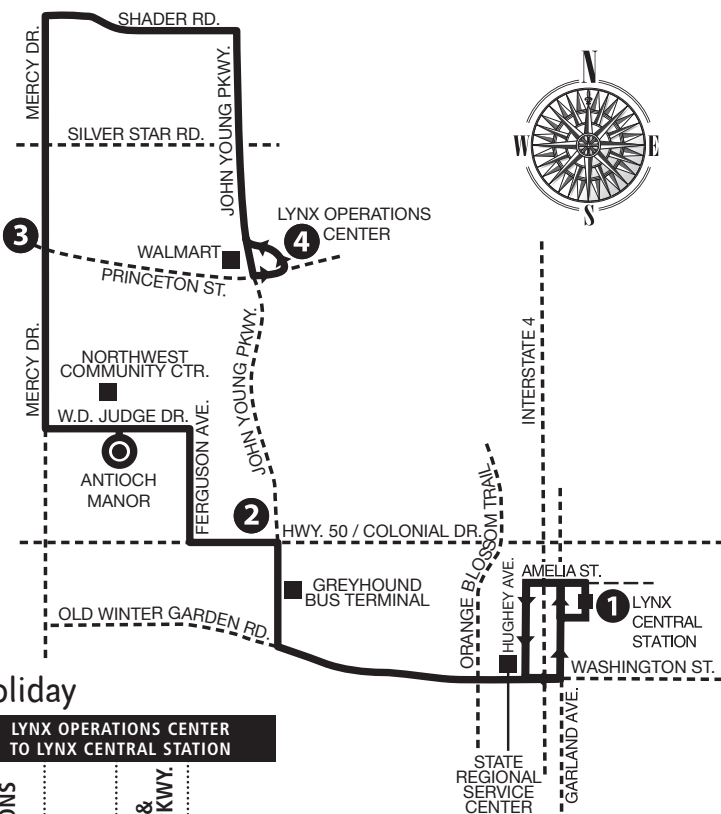
Monday–Sunday
& Holiday service

- **SERVING:**
- LYNX Central Station
- State Regional Service Center
- Greyhound Bus Terminal
- Antioch Manor
- Northwest Community Center
- LYNX Operations Center

Northwest Community Center
LYNX Operations Center

Numbers on map correspond to numbers on schedules.

Additional stops are located approximately every two blocks along each Link.



Sunday & Holiday

LYNX CENTRAL STATION TO LYNX OPERATIONS CENTER

LYNX CENTRAL STATION	COLONIAL DR. & JOHN YOUNG PKWY.	PRINCETON ST. & MERCY DR.	LYNX OPERATIONS CENTER
1	2	3	4
6:15	6:27	6:35	6:47
7:15	7:27	7:35	7:47
8:15	8:29	8:37	8:50
9:15	9:31	9:39	9:52
10:15	10:31	10:39	10:52
11:15	11:31	11:39	11:53
12:15	12:31	12:39	12:53
1:15	1:31	1:39	1:52
2:15	2:31	2:39	2:52
3:15	3:31	3:39	3:52
4:15	4:31	4:39	4:52
5:15	5:31	5:39	5:52
6:15	6:31	6:39	6:52
7:15	7:31	7:39	7:52
8:15	8:31	8:38	8:51
9:15	9:30	9:37	9:50

LYNX OPERATIONS CENTER TO LYNX CENTRAL STATION

LYNX OPERATIONS CENTER	PRINCETON ST. & MERCY DR.	COLONIAL DR. & JOHN YOUNG PKWY.	LYNX CENTRAL STATION
4	3	2	1
5:00	5:10	5:19	5:31
6:00	6:11	6:21	6:33
7:00	7:11	7:21	7:34
8:00	8:11	8:21	8:34
9:00	9:11	9:21	9:35
10:00	10:11	10:21	10:35
11:00	11:11	11:21	11:36
12:00	12:11	12:21	12:36
1:00	1:11	1:21	1:36
2:00	2:11	2:21	2:36
3:00	3:11	3:21	3:36
4:00	4:11	4:20	4:35
5:00	5:11	5:20	5:35
6:00	6:11	6:19	6:34
7:00	7:11	7:19	7:34

P.M. Times are shown in bold



Monday - Friday

LYNX CENTRAL STATION TO LYNX OPERATIONS CENTER				LYNX OPERATIONS CENTER TO LYNX CENTRAL STATION			
LYNX CENTRAL STATION	COLONIAL DR. & JOHN YOUNG PKWY.	PRINCETON ST. & MERCY DR.	LYNX OPERATIONS CENTER	LYNX OPERATIONS CENTER	PRINCETON ST. & MERCY DR.	COLONIAL DR. & JOHN YOUNG PKWY.	LYNX CENTRAL STATION
1	2	3	4	4	3	2	1
5:15	5:28	5:37	5:51	4:45	4:57	5:06	5:20
5:45	5:58	6:07	6:21	5:15	5:28	5:38	5:52
6:15	6:31	6:40	6:56	5:45	5:58	6:08	6:22
6:45	7:01	7:10	7:26	6:10	6:23	6:34	6:49
7:15	7:32	7:41	7:58	6:40	6:53	7:04	7:19
7:45	8:02	8:11	8:28	7:10	7:23	7:34	7:51
8:15	8:33	8:42	8:58	7:40	7:53	8:04	8:21
8:45	9:03	9:12	9:28	8:10	8:22	8:33	8:50
9:15	9:33	9:42	9:58	8:40	8:52	9:03	9:20
9:45	10:03	10:12	10:28	9:10	9:23	9:34	9:51
10:15	10:33	10:42	10:58	9:40	9:53	10:04	10:21
10:45	11:03	11:12	11:28	10:10	10:23	10:34	10:51
11:15	11:33	11:42	11:58	10:40	10:53	11:04	11:21
11:45	12:03	12:12	12:28	11:10	11:23	11:34	11:51
12:15	12:33	12:42	12:58	11:40	11:53	12:04	12:21
12:45	1:03	1:12	1:28	12:10	12:23	12:34	12:51
1:15	1:33	1:42	1:58	12:40	12:53	1:04	1:21
1:45	2:03	2:12	2:28	1:10	1:23	1:34	1:51
2:15	2:33	2:42	2:58	1:40	1:53	2:04	2:21
2:45	3:03	3:12	3:28	2:10	2:24	2:35	2:53
3:15	3:35	3:45	4:01	2:40	2:54	3:05	3:23
3:45	4:05	4:15	4:31	3:10	3:24	3:34	3:52
4:15	4:36	4:46	5:02	3:40	3:54	4:04	4:22
4:45	5:06	5:16	5:32	4:10	4:26	4:36	4:54
5:15	5:37	5:47	6:03	4:40	4:56	5:06	5:24
5:45	6:07	6:17	6:33	5:10	5:25	5:35	5:53
6:15	6:33	6:42	6:56	5:40	5:53	6:02	6:18
6:45	7:02	7:11	7:24	6:10	6:23	6:32	6:48
7:45	8:02	8:11	8:24	7:00	7:10	7:19	7:33
8:45	9:00	9:08	9:21	8:00	8:10	8:19	8:33
9:45	10:00	10:08	10:21	9:00	9:10	9:19	9:33

P.M. Times are shown in bold



Saturday

LYNX CENTRAL STATION TO LYNX OPERATIONS CENTER				LYNX OPERATIONS CENTER TO LYNX CENTRAL STATION			
LYNX CENTRAL STATION	COLONIAL DR. & JOHN YOUNG PKWY.	PRINCETON ST. & MERCY DR.	LYNX OPERATIONS CENTER	LYNX OPERATIONS CENTER	PRINCETON ST. & MERCY DR.	COLONIAL DR. & JOHN YOUNG PKWY.	LYNX CENTRAL STATION
1	2	3	4	4	3	2	1
5:15	5:28	5:35	5:47	5:20	5:29	5:37	5:48
6:15	6:28	6:35	6:47	5:50	6:00	6:09	6:21
6:45	6:58	7:05	7:17	6:20	6:30	6:39	6:51
7:15	7:28	7:35	7:47	6:45	6:56	7:05	7:18
7:45	7:58	8:05	8:17	7:15	7:26	7:35	7:48
8:15	8:29	8:37	8:49	7:45	7:56	8:06	8:20
8:45	8:59	9:07	9:19	8:15	8:26	8:36	8:50
9:15	9:31	9:39	9:52	8:45	8:56	9:06	9:21
9:45	10:01	10:09	10:22	9:15	9:26	9:36	9:51
10:15	10:31	10:39	10:52	9:45	9:57	10:07	10:22
10:45	11:01	11:09	11:22	10:15	10:27	10:37	10:52
11:15	11:32	11:41	11:55	10:45	10:57	11:07	11:22
11:45	12:02	12:11	12:25	11:15	11:27	11:37	11:52
12:15	12:32	12:41	12:55	11:45	11:57	12:07	12:22
12:45	1:02	1:11	1:25	12:15	12:27	12:37	12:52
1:15	1:32	1:41	1:55	12:45	12:57	1:07	1:22
1:45	2:02	2:11	2:25	1:15	1:27	1:37	1:52
2:15	2:32	2:41	2:55	1:45	1:57	2:07	2:22
2:45	3:02	3:11	3:25	2:15	2:27	2:37	2:52
3:15	3:32	3:41	3:55	2:45	2:57	3:07	3:22
3:45	4:02	4:11	4:25	3:15	3:27	3:37	3:52
4:15	4:32	4:40	4:54	3:45	3:57	4:07	4:21
4:45	5:02	5:10	5:24	4:15	4:27	4:37	4:51
5:15	5:32	5:40	5:53	4:45	4:57	5:06	5:20
5:45	6:02	6:10	6:23	5:15	5:27	5:36	5:50
6:15	6:32	6:40	6:53	5:45	5:56	6:05	6:19
6:45	7:02	7:10	7:23	6:15	6:26	6:35	6:49
7:45	8:01	8:09	8:22	7:00	7:11	7:20	7:33
8:45	9:01	9:09	9:22	8:00	8:11	8:20	8:33
9:45	10:01	10:09	10:22	9:00	9:10	9:19	9:32

P.M. Times are shown in bold



Link 26

Pleasant Hill Road/ Poinciana

Monday–Sunday
& Holiday service

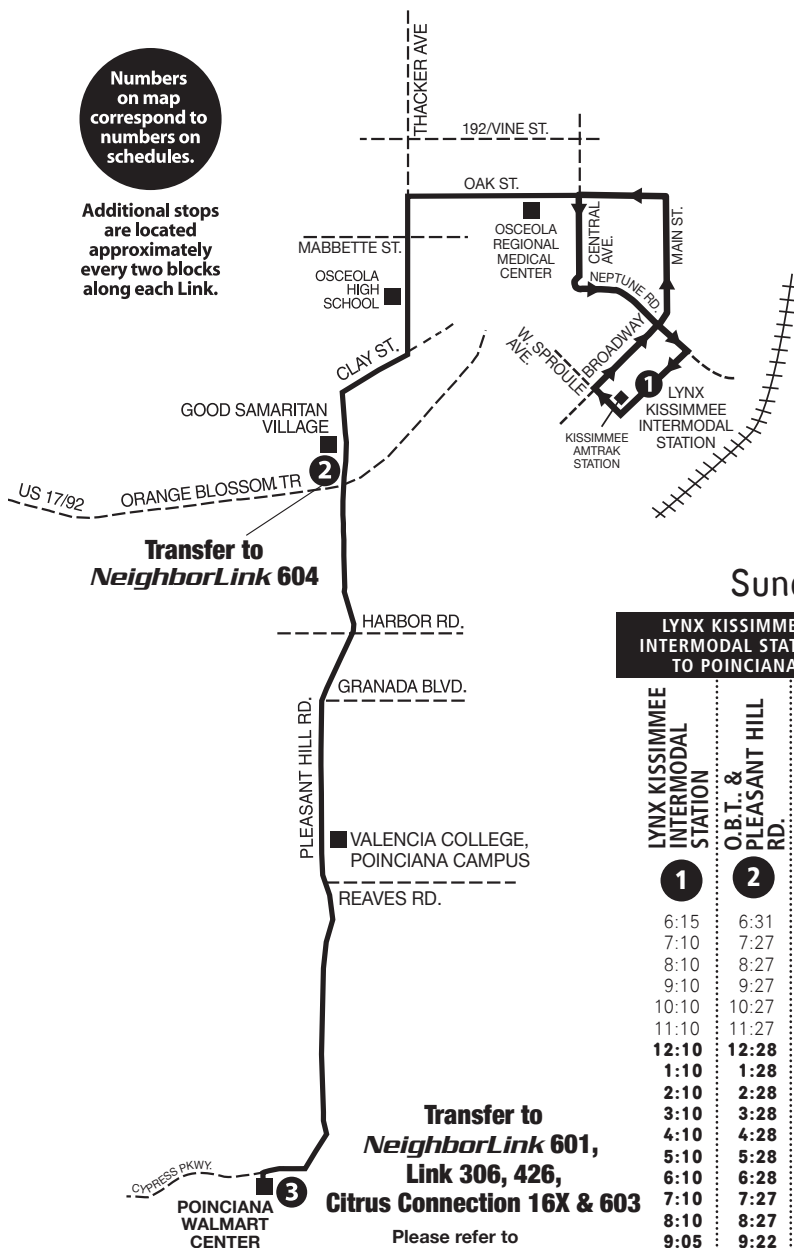
SERVING:

- LYNX Kissimmee Intermodal
- Station/SunRail
- Osceola Regional Medical Center
- Thacker Avenue
- Osceola High School

Good Samaritan Village
NeighborLink 601
Citrus Connection 603 & 16X
NeighborLink 604
Valencia College
- Poinciana Campus
Walmart Poinciana

Numbers
on map
correspond to
numbers on
schedules.

Additional stops
are located
approximately
every two blocks
along each Link.



Transfer to
NeighborLink 604

Transfer to
NeighborLink 601,
Link 306, 426,
Citrus Connection 16X & 603

Please refer to
individual schedules
or golynx.com for details.

Sunday & Holiday

LYNX KISSIMMEE INTERMODAL STATION TO POINCIANA			POINCIANA TO LYNX KISSIMMEE INTERMODAL STATION		
LYNX KISSIMMEE INTERMODAL STATION	O.B.T. & PLEASANT HILL RD.	WALMART	WALMART	O.B.T. & PLEASANT HILL RD.	LYNX KISSIMMEE INTERMODAL STATION
1	2	3	3	2	1
6:15	6:31	6:47	6:00	6:18	6:31
7:10	7:27	7:44	7:00	7:19	7:33
8:10	8:27	8:44	8:00	8:19	8:33
9:10	9:27	9:44	9:00	9:19	9:33
10:10	10:27	10:44	10:00	10:20	10:35
11:10	11:27	11:45	11:00	11:20	11:35
12:10	12:28	12:47	12:00	12:20	12:35
1:10	1:28	1:47	1:00	1:20	1:35
2:10	2:28	2:47	2:00	2:20	2:35
3:10	3:28	3:47	3:00	3:20	3:35
4:10	4:28	4:47	4:00	4:20	4:34
5:10	5:28	5:47	5:00	5:20	5:34
6:10	6:28	6:47	6:00	6:20	6:33
7:10	7:27	7:46	7:00	7:19	7:31
8:10	8:27	8:46	8:00	8:17	8:29
9:05	9:22	9:38	9:00	9:17	9:29

P.M. Times are shown in bold



Monday - Friday

LYNX KISSIMMEE INTERMODAL STATION TO POINCIANA			POINCIANA TO LYNX KISSIMMEE INTERMODAL STATION		
LYNX KISSIMMEE INTERMODAL STATION	O.B.T. & PLEASANT HILL RD.	WALMART	WALMART	O.B.T. & PLEASANT HILL RD.	LYNX KISSIMMEE INTERMODAL STATION
1	2	3	3	2	1
5:10	5:25	5:43	5:10	5:31	5:46
5:40	5:55	6:13	5:40	6:02	6:18
6:05	6:24	6:43	6:10	6:33	6:49
6:35	6:54	7:14	6:40	7:03	7:22
7:05	7:25	7:45	7:05	7:30	7:50
7:35	7:55	8:15	7:35	8:04	8:24
8:05	8:25	8:45	8:05	8:34	8:54
8:35	8:55	9:15	8:35	9:04	9:23
9:05	9:25	9:45	9:05	9:29	9:47
10:05	10:25	10:45	9:35	9:59	10:17
11:05	11:26	11:46	10:05	10:29	10:47
12:05	12:26	12:46	11:05	11:28	11:46
12:35	12:56	1:16	12:05	12:28	12:46
1:05	1:26	1:47	1:05	1:28	1:46
1:35	1:56	2:17	1:35	1:58	2:16
2:05	2:27	2:48	2:05	2:28	2:46
2:35	3:03	3:26	2:35	2:58	3:16
3:05	3:33	3:56	3:05	3:28	3:47
3:35	4:03	4:26	3:35	3:58	4:17
4:05	4:34	4:57	4:05	4:28	4:47
4:35	5:06	5:31	4:40	5:03	5:22
5:05	5:36	6:01	5:10	5:33	5:51
5:35	6:05	6:30	5:40	6:02	6:19
6:05	6:35	7:00	6:10	6:32	6:49
6:35	7:01	7:23	6:40	7:01	7:15
7:05	7:31	7:53	7:10	7:31	7:45
7:35	7:58	8:20	7:40	7:59	8:13
8:05	8:24	8:44	8:10	8:29	8:43
9:05	9:24	9:44	8:40	8:58	9:11
			9:10	9:28	9:41

P.M. Times are shown in bold

Saturday

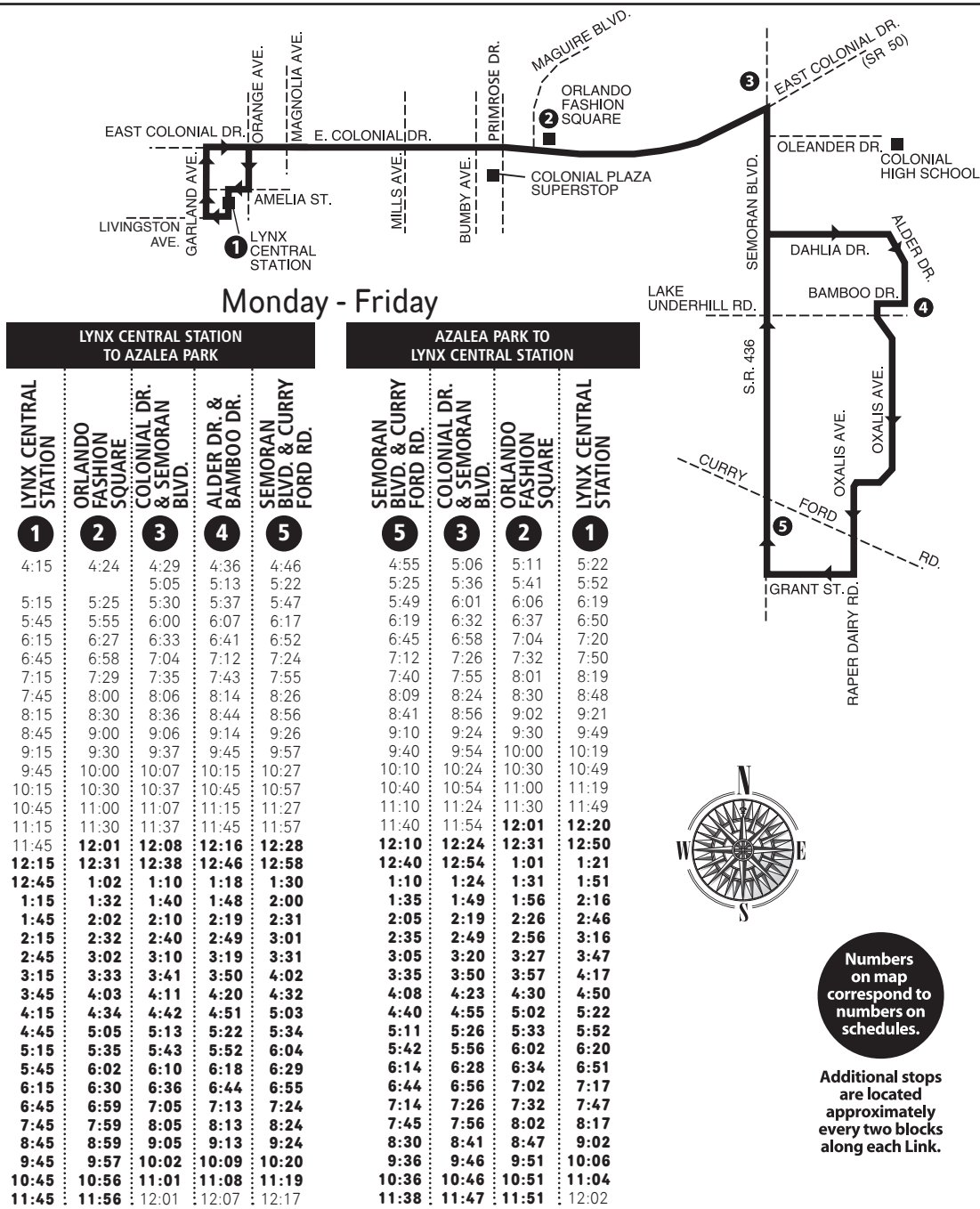
LYNX KISSIMMEE INTERMODAL STATION TO POINCIANA			POINCIANA TO LYNX KISSIMMEE INTERMODAL STATION		
LYNX KISSIMMEE INTERMODAL STATION	O.B.T. & PLEASANT HILL RD.	WALMART	WALMART	O.B.T. & PLEASANT HILL RD.	LYNX KISSIMMEE INTERMODAL STATION
1	2	3	3	2	1
5:15	5:30	5:46	6:10	6:29	6:43
6:10	6:25	6:42	7:10	7:30	7:44
7:10	7:25	7:42	8:10	8:32	8:46
8:10	8:26	8:44	9:10	9:32	9:46
9:10	9:27	9:47	10:10	10:32	10:47
10:10	10:27	10:47	11:10	11:32	11:47
11:10	11:29	11:49	12:10	12:32	12:47
12:10	12:29	12:49	1:10	1:32	1:47
1:10	1:30	1:51	2:10	2:32	2:47
2:10	2:30	2:51	3:10	3:32	3:47
3:10	3:30	3:51	4:10	4:31	4:46
4:10	4:30	4:51	5:10	5:30	5:45
5:10	5:30	5:51	6:10	6:30	6:45
6:10	6:30	6:51	7:10	7:29	7:43
7:10	7:29	7:49	8:10	8:28	8:42
8:10	8:28	8:48	9:10	9:26	9:39
9:10	9:28	9:48			

P.M. Times are shown in bold



Link 28
E. Colonial Drive/
Azalea Park
Monday–Sunday
& Holiday service

- SERVING:
- LYNX Central Station
 - Colonial Plaza SuperStop
 - Orlando Fashion Square
 - South Semoran Boulevard
 - Colonial High School



Saturday

LYNX CENTRAL STATION TO AZALEA PARK					AZALEA PARK TO LYNX CENTRAL STATION				
LYNX CENTRAL STATION	ORLANDO FASHION SQUARE	COLONIAL DR. & SEMORAN BLVD.	ALDER DR. & BAMBOO DR.	SEMORAN BLVD. & CURRY FORD RD.	SEMORAN BLVD. & CURRY FORD RD.	COLONIAL DR. & SEMORAN BLVD.	ORLANDO FASHION SQUARE	LYNX CENTRAL STATION	
1	2	3	4	5	5	3	2	1	
4:45	4:55	5:01	5:08	5:18	5:35	5:47	5:52	6:05	
5:45	5:56	6:02	6:09	6:19	6:35	6:47	6:52	7:05	
6:45	6:58	7:04	7:11	7:21	7:35	7:47	7:52	8:05	
7:45	7:58	8:05	8:13	8:23	8:32	8:44	8:50	9:05	
8:45	8:59	9:06	9:14	9:25	9:30	9:43	9:49	10:04	
9:45	10:01	10:09	10:17	10:28	10:30	10:43	10:49	11:04	
10:45	11:02	11:10	11:18	11:29	11:30	11:43	11:49	12:04	
11:45	12:03	12:11	12:19	12:30	12:30	12:43	12:49	1:04	
12:45	1:03	1:10	1:17	1:29	1:30	1:43	1:50	2:05	
1:45	2:03	2:10	2:17	2:29	2:30	2:43	2:50	3:05	
2:45	3:03	3:10	3:17	3:29	3:30	3:42	3:49	4:04	
3:45	4:03	4:10	4:17	4:29	4:30	4:42	4:49	5:04	
4:45	5:03	5:10	5:17	5:29	5:30	5:42	5:49	6:04	
5:45	6:00	6:07	6:14	6:25	6:36	6:47	6:53	7:05	
6:45	6:59	7:06	7:13	7:24	7:36	7:47	7:53	8:05	
7:45	7:57	8:03	8:10	8:21	8:38	8:48	8:53	9:05	
8:45	8:56	9:02	9:08	9:19	9:38	9:48	9:53	10:05	
P.M. Times are shown in bold									

Sunday & Holiday

LYNX CENTRAL STATION TO AZALEA PARK					AZALEA PARK TO LYNX CENTRAL STATION				
LYNX CENTRAL STATION	ORLANDO FASHION SQUARE	COLONIAL DR. & SEMORAN BLVD.	ALDER DR. & BAMBOO DR.	SEMORAN BLVD. & CURRY FORD RD.	SEMORAN BLVD. & CURRY FORD RD.	COLONIAL DR. & SEMORAN BLVD.	ORLANDO FASHION SQUARE	LYNX CENTRAL STATION	
1	2	3	4	5	5	3	2	1	
4:45	4:54	5:00	5:07	5:17	5:40	5:50	5:55	6:05	
5:45	5:56	6:02	6:09	6:19	6:38	6:50	6:55	7:05	
6:45	6:57	7:03	7:11	7:22	7:38	7:50	7:55	8:05	
7:45	7:58	8:04	8:12	8:23	8:37	8:49	8:54	9:05	
8:45	8:58	9:04	9:12	9:23	9:36	9:48	9:53	10:05	
9:45	9:59	10:05	10:13	10:24	10:33	10:45	10:51	11:05	
10:45	11:00	11:06	11:14	11:25	11:32	11:44	11:50	12:05	
11:45	12:01	12:07	12:15	12:26	12:32	12:44	12:50	1:05	
12:45	1:01	1:07	1:15	1:26	1:32	1:44	1:50	2:05	
1:45	2:01	2:07	2:14	2:25	2:33	2:45	2:51	3:05	
2:45	3:00	3:06	3:13	3:24	3:35	3:45	3:50	4:04	
3:45	4:00	4:06	4:13	4:24	4:35	4:45	4:50	5:03	
4:45	5:00	5:06	5:13	5:24	5:35	5:45	5:50	6:03	
5:45	5:58	6:03	6:09	6:19	6:38	6:47	6:51	7:03	
6:45	6:56	7:01	7:07	7:17	7:38	7:47	7:51	8:02	
P.M. Times are shown in bold									



Link 29

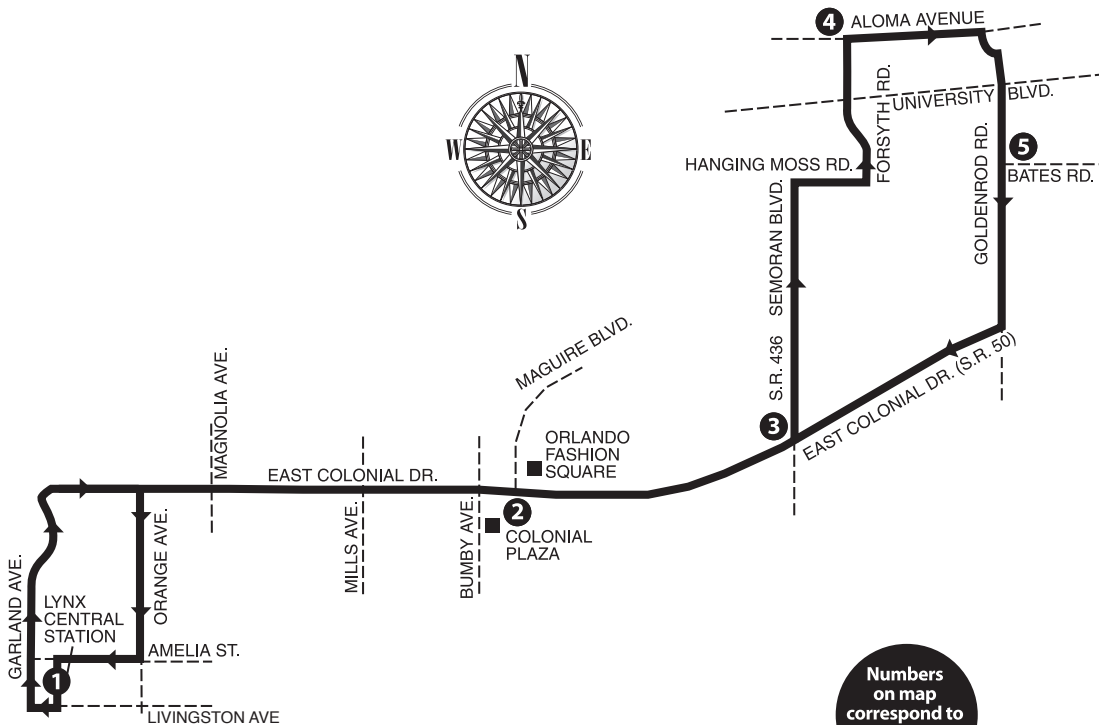
E. Colonial Drive/

Goldenrod Road

Monday–Sunday & Holiday
service

SERVING:

- LYNX Central Station
- Colonial Plaza
- Orlando Fashion Square
- North Goldenrod Road



Numbers
on map
correspond to
numbers on
schedules.

Additional stops
are located
approximately
every two blocks
along each Link.



Monday - Friday

LYNX CENTRAL STATION TO GOLDENROD				GOLDENROD TO LYNX CENTRAL STATION				
LYNX CENTRAL STATION	ORLANDO FASHION SQUARE	COLONIAL DR. & SEMORAN BLVD.	ALOMA AVE. & FORSYTH RD.	ALOMA AVE. & FORSYTH RD.	GOLDENROD RD. & BATES RD.	COLONIAL DR. & SEMORAN BLVD.	ORLANDO FASHION SQUARE	LYNX CENTRAL STATION
1	2	3	4	4	5	3	2	1
4:30	4:39	4:45	4:56	5:28	5:37	5:47	5:52	6:05
5:00	5:10	5:16	5:27	5:56	6:05	6:15	6:20	6:35
5:30	5:41	5:47	6:00	6:21	6:30	6:40	6:46	7:02
6:00	6:11	6:17	6:32	6:50	6:59	7:10	7:16	7:34
6:30	6:42	6:48	7:03	7:20	7:30	7:41	7:47	8:05
7:00	7:13	7:19	7:34	7:48	7:58	8:10	8:16	8:34
7:30	7:44	7:51	8:07	8:18	8:28	8:40	8:46	9:04
8:00	8:15	8:22	8:38	8:48	8:58	9:10	9:16	9:34
8:30	8:45	8:52	9:08	9:18	9:28	9:40	9:46	10:05
9:00	9:15	9:22	9:38	9:50	9:59	10:10	10:16	10:35
9:30	9:45	9:52	10:08	10:20	10:29	10:40	10:46	11:05
10:00	10:15	10:22	10:38	10:50	10:59	11:10	11:16	11:35
10:30	10:45	10:52	11:07	11:20	11:29	11:40	11:46	12:05
11:00	11:15	11:23	11:38	11:50	11:59	12:10	12:16	12:35
11:30	11:45	11:53	12:08	12:20	12:29	12:40	12:47	1:06
12:00	12:16	12:24	12:39	12:50	12:59	1:10	1:17	1:37
12:30	12:46	12:54	1:09	1:15	1:24	1:35	1:42	2:02
1:00	1:17	1:25	1:40	1:45	1:54	2:05	2:12	2:32
1:30	1:47	1:55	2:10	2:15	2:24	2:35	2:42	3:02
2:00	2:17	2:25	2:40	2:45	2:54	3:05	3:12	3:32
2:30	2:47	2:55	3:11	3:15	3:24	3:35	3:42	4:03
3:00	3:18	3:26	3:42	3:45	3:55	4:06	4:13	4:34
3:30	3:48	3:56	4:12	4:18	4:28	4:40	4:47	5:09
4:00	4:19	4:27	4:43	4:48	4:58	5:10	5:17	5:39
4:30	4:49	4:57	5:13	5:17	5:27	5:39	5:46	6:08
5:00	5:20	5:28	5:44	5:52	6:02	6:14	6:21	6:42
5:30	5:50	5:58	6:13	6:23	6:32	6:42	6:48	7:06
6:00	6:17	6:25	6:39	6:52	7:01	7:11	7:17	7:33
6:30	6:45	6:52	7:06	7:22	7:31	7:41	7:47	8:02
7:15	7:30	7:37	7:51	7:52	8:01	8:11	8:17	8:32
8:15	8:29	8:35	8:47	8:55	9:03	9:13	9:19	9:34
9:15	9:28	9:34	9:46	9:59	10:07	10:16	10:21	10:36
10:15	10:27	10:33	10:45	11:01	11:08	11:17	11:22	11:35
11:15	11:26	11:31	11:42	11:45	11:52	11:59	12:03	12:14
12:15	12:26	12:31	12:42	12:45	12:51	12:58	1:02	1:13

P.M. Times are shown in bold



Saturday

LYNX CENTRAL STATION TO GOLDENROD

LYNX CENTRAL STATION	ORLANDO FASHION SQUARE	COLONIAL DR. & SEMORAN BLVD.	ALOMA AVE. & FORSYTH RD.
1	2	3	4
5:15	5:25	5:31	5:43
6:15	6:26	6:32	6:45
7:15	7:28	7:34	7:47
8:15	8:28	8:35	8:48
9:15	9:29	9:36	9:49
10:15	10:31	10:38	10:51
11:15	11:32	11:40	11:53
12:15	12:33	12:41	12:54
1:15	1:33	1:40	1:54
2:15	2:33	2:40	2:54
3:15	3:33	3:40	3:54
4:15	4:33	4:40	4:54
5:15	5:33	5:40	5:54
6:15	6:30	6:37	6:50
7:15	7:29	7:36	7:49
8:15	8:27	8:33	8:45
9:15	9:26	9:32	9:44

GOLDENROD TO LYNX CENTRAL STATION

ALOMA AVE. & FORSYTH RD.	GOLDENROD RD. & BATES RD.	COLONIAL DR. & SEMORAN BLVD.	ORLANDO FASHION SQUARE	LYNX CENTRAL STATION
4	5	3	2	1
6:00	6:08	6:16	6:21	6:34
7:00	7:08	7:16	7:21	7:34
8:00	8:09	8:18	8:23	8:36
8:55	9:04	9:13	9:19	9:34
9:55	10:04	10:13	10:19	10:34
10:55	11:04	11:13	11:19	11:34
11:55	12:04	12:13	12:19	12:34
12:55	1:04	1:13	1:19	1:34
1:55	2:04	2:13	2:20	2:35
2:55	3:04	3:13	3:20	3:35
3:55	4:04	4:13	4:20	4:35
4:55	5:04	5:13	5:20	5:35
5:55	6:04	6:13	6:20	6:35
7:00	7:09	7:18	7:24	7:36
8:00	8:09	8:18	8:24	8:36
9:00	9:09	9:18	9:23	9:34
10:00	10:09	10:18	10:23	10:34

P.M. Times are shown in bold

Sunday & Holiday

LYNX CENTRAL STATION TO GOLDENROD

LYNX CENTRAL STATION	ORLANDO FASHION SQUARE	COLONIAL DR. & SEMORAN BLVD.	ALOMA AVE. & FORSYTH RD.
1	2	3	4
5:15	5:26	5:32	5:44
6:15	6:26	6:32	6:44
7:15	7:27	7:34	7:46
8:15	8:28	8:35	8:47
9:15	9:28	9:35	9:48
10:15	10:29	10:36	10:49
11:15	11:30	11:37	11:50
12:15	12:31	12:38	12:51
1:15	1:31	1:38	1:51
2:15	2:31	2:38	2:51
3:15	3:31	3:38	3:51
4:15	4:31	4:38	4:50
5:15	5:30	5:37	5:49
6:15	6:28	6:35	6:47
7:15	7:26	7:33	7:45

GOLDENROD TO LYNX CENTRAL STATION

ALOMA AVE. & FORSYTH RD.	GOLDENROD RD. & BATES RD.	COLONIAL DR. & SEMORAN BLVD.	ORLANDO FASHION SQUARE	LYNX CENTRAL STATION
4	5	3	2	1
6:05	6:12	6:20	6:25	6:35
7:05	7:12	7:20	7:25	7:35
8:05	8:13	8:21	8:26	8:36
9:00	9:08	9:18	9:23	9:34
9:55	10:04	10:14	10:20	10:32
10:55	11:04	11:14	11:20	11:34
11:55	12:04	12:14	12:20	12:35
12:55	1:04	1:14	1:20	1:35
1:55	2:04	2:13	2:19	2:34
2:55	3:04	3:13	3:19	3:34
3:55	4:04	4:13	4:19	4:33
4:55	5:04	5:13	5:19	5:33
6:00	6:09	6:18	6:23	6:36
7:00	7:08	7:17	7:22	7:34
8:00	8:07	8:15	8:20	8:30

P.M. Times are shown in bold



Link 34

Sanford

Monday–Sunday
& Holiday service

- **SERVING:**
- Seminole Centre
- Seminole County Health & Human Services
- Central Florida Regional Hospital
- Sanford SunRail Station

NeighborLink 651

Numbers on map correspond to numbers on schedules.

Additional stops are located approximately every two blocks along each Link.

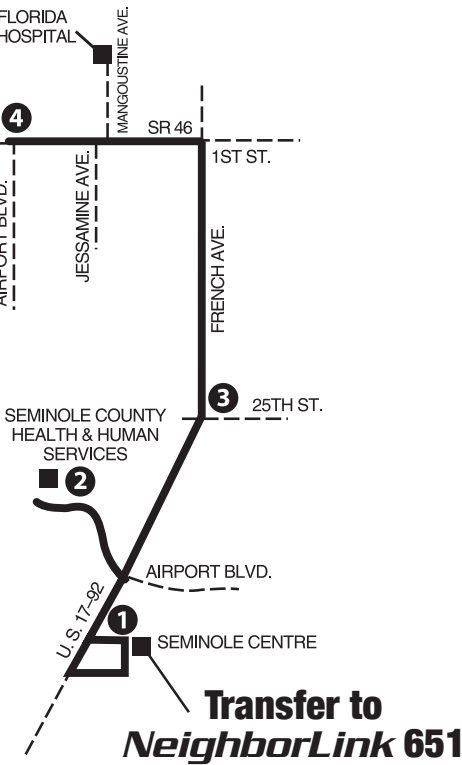
Monday - Friday

SEMINOLE CENTRE TO SANFORD SUNRAIL

SEMINOLE CENTRE	SEMINOLE HEALTH CENTER	17/92 & 25TH ST.	SANFORD SUNRAIL STATION
1	2	3	4
5:30	5:36	5:43	5:54
6:00	6:06	6:13	6:24
6:30	6:36	6:43	6:54
7:00	7:06	7:13	7:24
7:30	7:36	7:43	7:54
8:00	8:06	8:13	8:24
8:30	8:36	8:43	8:54
9:30	9:36	9:43	9:54
10:30	10:36	10:43	10:54
11:30	11:36	11:43	11:54
12:30	12:36	12:43	12:54
1:30	1:36	1:43	1:54
2:30	2:36	2:43	2:54
3:30	3:36	3:43	3:54
4:30	4:36	4:43	4:54
5:00	5:06	5:13	5:24
5:30	5:36	5:43	5:54
6:00	6:06	6:13	6:24
6:30	6:36	6:42	6:52
7:00	7:06	7:12	7:22
7:30	7:36	7:42	7:52
8:30	8:35	8:41	8:51
9:15	9:20	9:26	9:36

SANFORD SUNRAIL TO SEMINOLE CENTRE

SANFORD SUNRAIL STATION	17/92 & 25TH ST.	SEMINOLE HEALTH CENTER	SEMINOLE CENTRE
4	3	2	1
5:45	5:57	6:03	6:08
6:15	6:27	6:33	6:38
6:45	6:57	7:03	7:08
7:15	7:27	7:33	7:38
7:45	7:57	8:04	8:09
8:15	8:28	8:35	8:40
8:45	8:58	9:05	9:12
9:45	9:58	10:05	10:12
10:45	10:58	11:05	11:12
11:45	11:58	12:05	12:12
12:45	12:58	1:05	1:12
1:45	1:58	2:05	2:12
2:45	2:58	3:05	3:12
3:45	3:58	4:05	4:12
4:45	4:57	5:04	5:11
5:15	5:27	5:34	5:40
5:45	5:57	6:03	6:09
6:15	6:26	6:32	6:38
6:50	7:01	7:07	7:13
7:20	7:31	7:37	7:43
7:50	8:01	8:07	8:13
8:45	8:56	9:02	9:08
9:45	9:56	10:02	10:08



P.M. Times are shown in bold



Saturday*

SEMINOLE CENTRE TO SANFORD SUNRAIL				SANFORD SUNRAIL TO SEMINOLE CENTRE			
SEMINOLE CENTRE	SEMINOLE HEALTH CENTER	17/92 & 25TH ST.	SANFORD SUNRAIL STATION	SANFORD SUNRAIL STATION	17/92 & 25TH ST.	SEMINOLE HEALTH CENTER	SEMINOLE CENTRE
1	2	3	4	4	3	2	1
6:15		6:23	6:34	6:35	6:46		6:54
7:15		7:23	7:34	7:35	7:46		7:54
8:15		8:23	8:34	8:35	8:46		8:54
9:15		9:23	9:34	9:35	9:46		9:54
10:15		10:23	10:35	10:35	10:46		10:54
11:15		11:23	11:35	11:35	11:46		11:55
12:15		12:23	12:35	12:35	12:46		12:55
1:15		1:23	1:35	1:35	1:46		1:55
2:15		2:23	2:35	2:35	2:46		2:55
3:15		3:23	3:35	3:35	3:46		3:55
4:15		4:23	4:33	4:35	4:46		4:55
5:15		5:23	5:33	5:35	5:46		5:55
6:15		6:23	6:33	6:35	6:45		6:54
7:15		7:23	7:33	7:35	7:45		7:54
8:15		8:23	8:33	8:35	8:45		8:54

*No service to Seminole Health Center

P.M. Times are shown in bold

Sunday & Holiday*

SEMINOLE CENTRE TO SANFORD SUNRAIL				SANFORD SUNRAIL TO SEMINOLE CENTRE			
SEMINOLE CENTRE	SEMINOLE HEALTH CENTER	17/92 & 25TH ST.	SANFORD SUNRAIL STATION	SANFORD SUNRAIL STATION	17/92 & 25TH ST.	SEMINOLE HEALTH CENTER	SEMINOLE CENTRE
1	2	3	4	4	3	2	1
6:50		6:57	7:07	7:03	7:14		7:23
7:50		7:57	8:07	8:03	8:14		8:23
8:50		8:57	9:07	9:03	9:14		9:23
9:50		9:57	10:07	10:03	10:14		10:23
10:50		10:57	11:07	11:03	11:14		11:23
11:50		11:57	12:07	12:03	12:14		12:23
12:50		12:57	1:09	1:03	1:14		1:23
1:50		1:57	2:09	2:03	2:14		2:23
2:50		2:57	3:09	3:03	3:14		3:22
3:50		3:57	4:09	4:03	4:14		4:22
4:50		4:57	5:09	5:03	5:14		5:22
5:50		5:57	6:09	6:03	6:14		6:22
6:50		6:57	7:09	7:03	7:15		7:23
7:50		7:57	8:09	8:03	8:15		8:23

*No service to Seminole Health Center

P.M. Times are shown in bold



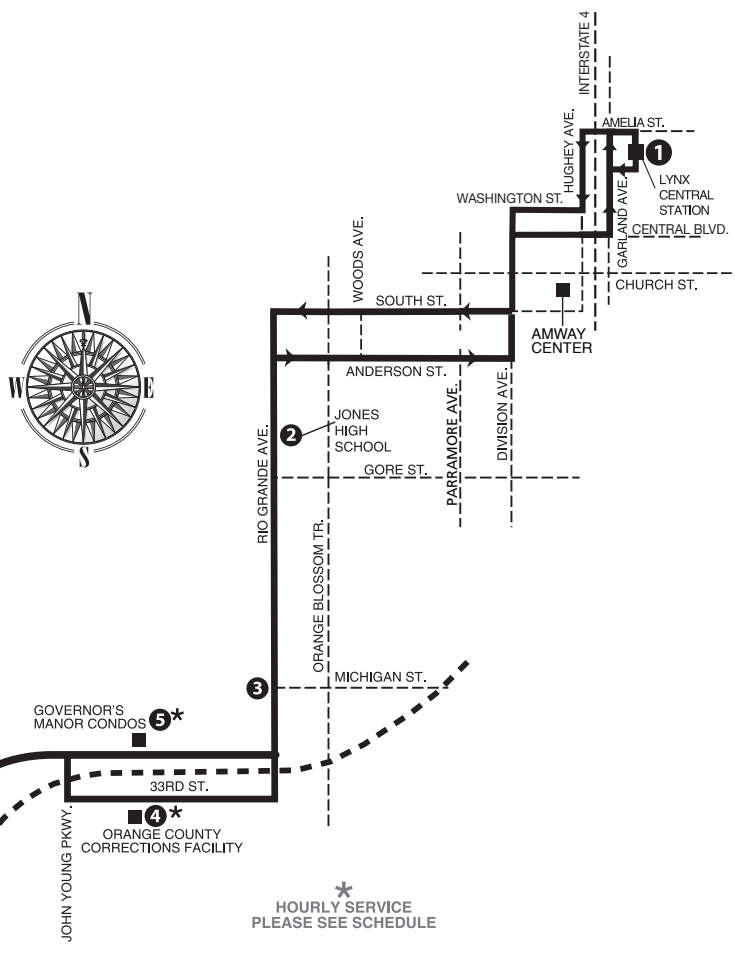
**Monday–Sunday & Holiday
service**

LYNX Central Station
Jones High School
L.B. McLeod Road
Catalina
33rd Street

Orange County
Corrections Facility
Crossroads Apts.
Prince Hall Boulevard

**Numbers
on map
correspond to
numbers on
schedules.**

**Additional stops
are located
approximately
every two blocks
along each Link.**



■ ■ ■ ■ = Mon. - Sat. service only.
No evening service after
8:00 p.m.



Monday - Friday

LYNX CENTRAL STATION TO LAKE RICHMOND						
LYNX CENTRAL STATION	JONES HIGH SCHOOL	RIO GRANDE AVE. & MICHIGAN ST.	ORANGE COUNTY CORRECTIONS FACILITY	GOVERNOR'S MANOR CONDOS	WILLIE MAYS PKWY. & L.B. MCLEOD RD.	PRINCE HALL BLVD. & BRUTON BLVD.
1	2	3	4	5	6	7
5:30	5:41	5:44	5:48		6:02	6:09
6:00	6:11	6:14		6:17	6:29	6:36
6:30	6:43	6:46	6:50		7:05	7:12
7:00	7:12	7:15		7:18	7:30	7:37
7:30	7:44	7:47	7:51		8:06	8:13
8:00	8:14	8:17		8:20	8:32	8:40
8:30	8:44	8:47	8:51		9:05	9:13
9:00	9:14	9:17		9:20	9:32	9:40
9:30	9:44	9:47	9:51		10:05	10:13
10:00	10:14	10:17		10:20	10:32	10:40
10:30	10:44	10:47	10:51		11:05	11:13
11:00	11:14	11:17		11:20	11:32	11:40
11:30	11:44	11:47	11:51		12:05	12:13
12:00	12:14	12:17		12:20	12:32	12:40
12:30	12:44	12:47	12:51		1:05	1:13
1:00	1:14	1:17		1:20	1:32	1:40
1:30	1:44	1:47	1:51		2:05	2:13
2:00	2:14	2:17		2:21	2:33	2:41
2:30	2:44	2:47	2:51		3:05	3:13
3:00	3:15	3:19		3:23	3:35	3:43
3:30	3:45	3:49	3:53		4:08	4:16
4:00	4:15	4:19		4:23	4:35	4:43
4:30	4:45	4:49	4:53		5:08	5:16
5:00	5:15	5:19		5:23	5:35	5:43
5:30	5:45	5:48	5:52		6:07	6:15
6:00	6:15	6:19		6:23	6:34	6:42
6:30	6:44	6:47	6:51		7:04	7:11
7:15	7:28	7:32		7:36	7:46	7:54
*8:15	8:27	8:30		8:33	8:37	8:44
*9:15	9:27	9:30		9:33	9:37	9:44
*10:15	10:27	10:30		10:33	10:37	10:44
*11:15	11:27	11:30		11:33	11:37	11:44

LAKE RICHMOND TO LYNX CENTRAL STATION						
PRINCE HALL BLVD. & BRUTON BLVD.	GOVERNOR'S MANOR CONDOS	ORANGE COUNTY CORRECTIONS FACILITY	RIO GRANDE AVE. & MICHIGAN ST.	JONES HIGH SCHOOL	LYNX CENTRAL STATION	
7	5	4	3	2	1	
4:54	4:59		5:03	5:07	5:21	
5:19		5:27	5:30	5:36	5:50	
5:53	5:58		6:02	6:06	6:20	
6:19		6:27	6:30	6:36	6:50	
6:53	6:58		7:02	7:06	7:20	
7:19		7:27	7:30	7:36	7:50	
7:51	7:56		8:00	8:06	8:20	
8:19		8:27	8:30	8:36	8:50	
8:52	8:57		9:00	9:06	9:20	
9:18		9:27	9:30	9:36	9:50	
9:52	9:57		10:00	10:06	10:20	
10:19		10:28	10:31	10:36	10:50	
10:52	10:57		11:00	11:06	11:20	
11:19		11:28	11:31	11:36	11:50	
11:52	11:57		12:00	12:06	12:20	
12:19	12:57	12:28	12:31	12:36	12:50	
12:52			1:00	1:06	1:20	
1:19		1:28	1:31	1:36	1:50	
1:53	1:59		2:01	2:06	2:20	
2:19		2:28	2:31	2:36	2:50	
2:53	2:59		3:01	3:06	3:20	
3:19		3:28	3:31	3:36	3:50	
3:53	3:59		4:01	4:06	4:20	
4:19		4:28	4:31	4:36	4:50	
4:53	4:59		5:01	5:06	5:20	
5:19		5:28	5:31	5:36	5:50	
5:54	6:00		6:02	6:07	6:20	
6:23		6:31	6:34	6:38	6:50	
6:43	6:48		6:50	6:55	7:07	
7:38		7:46	7:49	7:53	8:05	
8:44		8:49	8:51	8:54	9:05	
9:44		9:49	9:51	9:54	10:05	
10:44		10:49	10:51	10:54	11:05	

P.M. Times are shown in bold

*These trips do not service President Barack Obama Pkwy.



Saturday

LYNX CENTRAL STATION TO LAKE RICHMOND							LAKE RICHMOND TO LYNX CENTRAL STATION						
LYNX CENTRAL STATION	JONES HIGH SCHOOL	RIO GRANDE AVE. & MICHIGAN ST.	ORANGE COUNTY CORRECTIONS FACILITY	GOVERNOR'S MANOR CONDOS	WILLIE MAYS PKWY. & L.B. MCLEOD RD.	PRINCE HALL BLVD. & BRUTON BLVD.	PRINCE HALL BLVD. & BRUTON BLVD.	GOVERNOR'S MANOR CONDOS	ORANGE COUNTY CORRECTIONS FACILITY	RIO GRANDE AVE. & MICHIGAN ST.	JONES HIGH SCHOOL	LYNX CENTRAL STATION	
1	2	3	4	5	6	7	7	5	4	3	2	1	
5:30	5:41	5:44	5:47		6:00	6:08	4:54	4:59		5:02	5:06	5:18	
6:00	6:11	6:14		6:18	6:30	6:38	5:21		5:29	5:32	5:36	5:48	
6:30	6:41	6:44	6:47		7:00	7:08	5:54	5:59		6:02	6:06	6:18	
7:00	7:11	7:14		7:18	7:30	7:38	6:21		6:29	6:32	6:36	6:48	
7:30	7:41	7:44	7:47		8:00	8:08	6:54	6:59		7:02	7:06	7:18	
8:00	8:11	8:14		8:18	8:30	8:38	7:21		7:29	7:32	7:36	7:48	
8:30	8:41	8:44	8:47		9:00	9:08	7:54	7:59		8:02	8:06	8:18	
9:00	9:11	9:14		9:18	9:30	9:38	8:21		8:29	8:32	8:36	8:48	
9:30	9:41	9:44	9:47		10:00	10:08	8:54	8:59		9:02	9:06	9:18	
10:00	10:12	10:15		10:19	10:31	10:39	9:21		9:29	9:32	9:36	9:48	
10:30	10:41	10:44	10:47		11:00	11:08	9:54	9:59		10:02	10:06	10:18	
11:00	11:13	11:16		11:20	11:32	11:40	10:21		10:29	10:32	10:36	10:48	
11:30	11:43	11:46	11:49		12:02	12:10	10:53	10:58		11:01	11:05	11:18	
12:00	12:13	12:16		12:20	12:32	12:40	11:20		11:28	11:31	11:35	11:48	
12:30	12:43	12:46	12:49		1:02	1:10	11:53	11:58		12:01	12:05	12:18	
1:00	1:13	1:16		1:20	1:32	1:40	12:20		12:28	12:31	12:35	12:48	
1:30	1:43	1:46	1:49		2:02	2:10	12:53	12:58		1:01	1:05	1:18	
2:00	2:13	2:16		2:20	2:32	2:40	1:20		1:28	1:31	1:35	1:48	
2:30	2:43	2:46	2:49		3:02	3:10	1:53	1:58		2:01	2:05	2:18	
3:00	3:13	3:16		3:20	3:32	3:40	2:20		2:28	2:31	2:35	2:48	
3:30	3:43	3:46	3:49		4:02	4:10	2:53	2:58		3:01	3:05	3:18	
4:00	4:13	4:16		4:19	4:30	4:38	3:20		3:28	3:31	3:35	3:48	
4:30	4:43	4:46	4:49		5:02	5:10	3:53	3:58		4:01	4:05	4:18	
5:00	5:13	5:16		5:19	5:30	5:37	4:20		4:28	4:31	4:35	4:48	
5:30	5:43	5:46	5:49		6:01	6:08	4:53	4:58		5:01	5:05	5:18	
6:00	6:13	6:16		6:19	6:30	6:37	5:20		5:28	5:31	5:35	5:48	
6:30	6:43	6:46	6:49		7:01	7:08	5:54	6:00		6:02	6:06	6:19	
7:15	7:27	7:30		7:33	7:44	7:51	6:20		6:28	6:30	6:34	6:47	
*8:15	8:26	8:28		8:31	8:35	8:42	6:39	6:45		6:47	6:51	7:04	
*9:15	9:26	9:28		9:31	9:35	9:42	7:40		7:47	7:49	7:53	8:05	
							8:42		8:48	8:50	8:54	9:05	
P.M. Times are shown in bold.													

P.M. Times are shown in bold

*These trips do not service President Barack Obama Pkwy.



Sunday & Holiday

LYNX CENTRAL STATION TO LAKE RICHMOND						
LYNX CENTRAL STATION	JONES HIGH SCHOOL	RIO GRANDE AVE. & MICHIGAN ST.	ORANGE COUNTY CORRECTIONS FACILITY	GOVERNOR'S MANOR CONDOS	WILLIE MAYS PKWY. & L.B. MCLEOD RD.	PRINCE HALL BLVD. & BRUTON BLVD.
1	2	3	4	5	6	7
6:15	6:26	6:29		6:32	6:37	6:43
7:15	7:27	7:30		7:33	7:38	7:44
8:15	8:27	8:30		8:33	8:38	8:44
9:15	9:27	9:30		9:33	9:38	9:44
10:15	10:27	10:30		10:33	10:38	10:44
11:15	11:27	11:30		11:33	11:38	11:44
12:15	12:27	12:30		12:33	12:38	12:44
1:15	1:27	1:30		1:33	1:38	1:44
2:15	2:27	2:30		2:33	2:38	2:44
3:15	3:27	3:30		3:33	3:38	3:44
4:15	4:27	4:30		4:33	4:38	4:44
5:15	5:27	5:30		5:33	5:38	5:44
6:15	6:27	6:29		6:32	6:36	6:42
7:15	7:26	7:28		7:30	7:34	7:40

P.M. Times are shown in bold

LAKE RICHMOND TO LYNX CENTRAL STATION						
PRINCE HALL BLVD. & BRUTON BLVD.	GOVERNOR'S MANOR CONDOS	ORANGE COUNTY CORRECTIONS FACILITY	RIO GRANDE AVE. & MICHIGAN ST.	JONES HIGH SCHOOL	LYNX CENTRAL STATION	
7	5	4	3	2	1	
6:44		6:48	6:50	6:53	7:02	
7:44		7:49	7:51	7:54	8:04	
8:44		8:50	8:52	8:55	9:05	
9:44		9:50	9:52	9:55	10:05	
10:44		10:50	10:52	10:55	11:05	
11:44		11:50	11:52	11:55	12:05	
12:44		12:50	12:52	12:55	1:05	
1:44		1:50	1:52	1:55	2:05	
2:44		2:50	2:52	2:55	3:05	
3:44		3:50	3:52	3:55	4:05	
4:44		4:50	4:52	4:55	5:05	
5:44		5:50	5:52	5:55	6:05	
6:44		6:50	6:52	6:55	7:05	

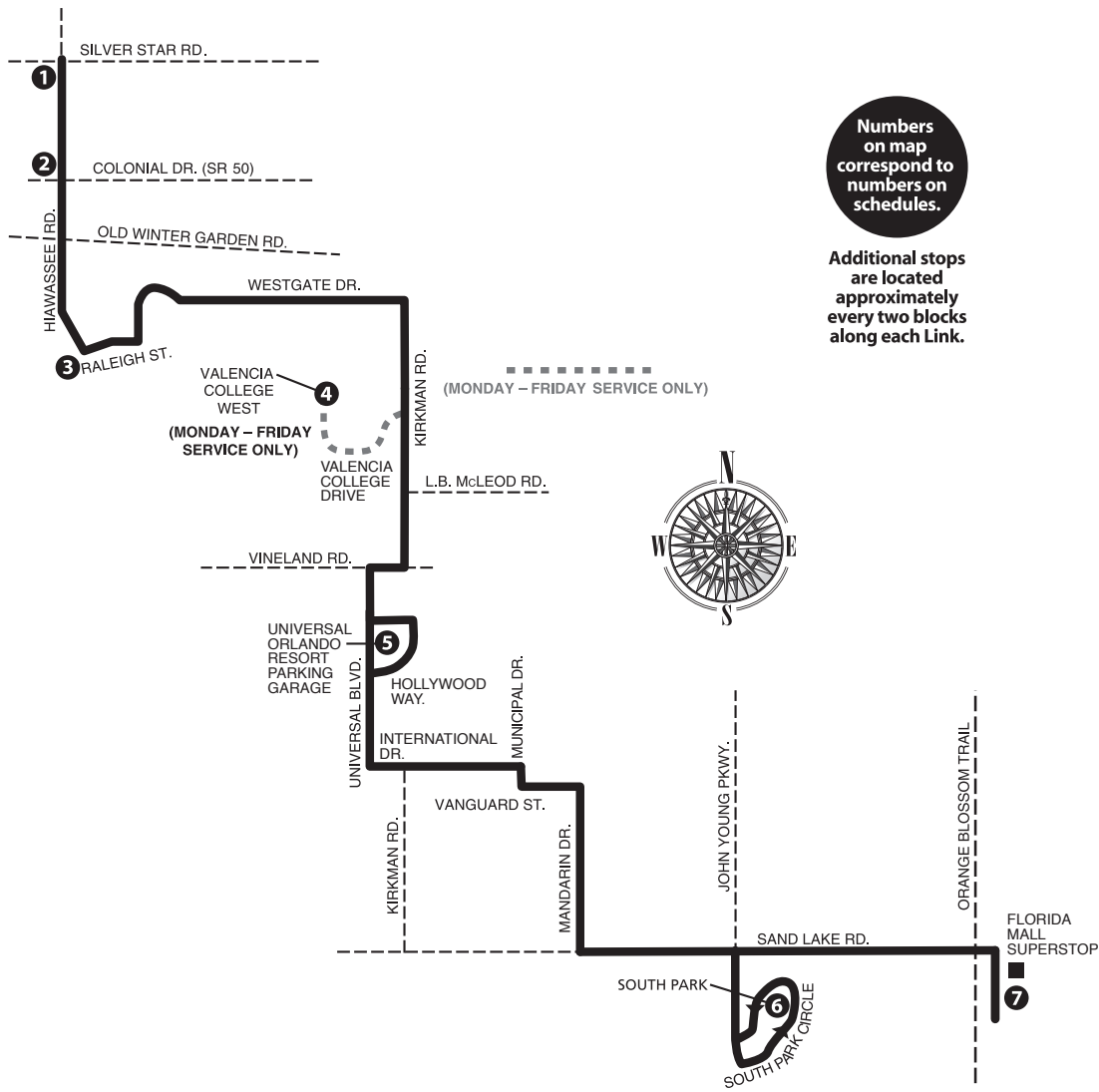


Link 37

Pine Hills/Florida Mall Monday–Sunday & Holiday service

- **SERVING:**
- Pine Hills
- S. Hiawassee Road
- MetroWest
- Kirkman Road
- Valencia College West Campus
- Universal Orlando Resort

Tangelo Park
South Park (Walmart)
Florida Mall SuperStop



Monday - Friday

SILVER STAR RD. & HIAWASSEE RD. TO FLORIDA MALL SUPERSTOP

HIAWASSEE RD. & SILVER STAR RD.	HIAWASSEE RD. & COLONIAL DR.	HIAWASSEE RD. & RALEIGH ST.	VALENCIA COLLEGE WEST	UNIVERSAL ORLANDO RESORT PARKING GARAGE	SOUTH PARK	FLORIDA MALL SUPERSTOP
1	2	3	4	5	6	7
4:45	4:52	5:00	5:10	5:30	5:48	6:03
5:15	5:22	5:30	5:40	6:00	6:18	6:33
5:35	5:42	5:50	6:00	6:20	6:38	6:53
5:55	6:02	6:10	6:20	6:40	6:58	7:13
6:15	6:22	6:30	6:41	7:01	7:19	7:34
6:35	6:42	6:50	7:01	7:21	7:39	7:54
6:55	7:03	7:11	7:22	7:42	8:00	8:15
7:15	7:24	7:33	7:44	8:04	8:23	8:38
7:45	7:54	8:03	8:14	8:34	8:53	9:08
8:15	8:24	8:33	8:43	9:03	9:23	9:38
8:45	8:54	9:03	9:13	9:32	9:52	10:07
9:15	9:24	9:33	9:43	10:01	10:21	10:37
9:45	9:54	10:03	10:13	10:31	10:51	11:07
10:15	10:22	10:30	10:40	10:58	11:18	11:34
10:45	10:52	11:00	11:10	11:28	11:49	12:05
11:15	11:22	11:30	11:40	11:58	12:19	12:36
11:45	11:52	12:00	12:10	12:29	12:50	1:07
12:15	12:22	12:30	12:40	1:00	1:21	1:38
12:45	12:53	1:01	1:11	1:31	1:52	2:09
1:15	1:23	1:31	1:42	2:02	2:23	2:40
1:45	1:53	2:01	2:12	2:32	2:53	3:11
2:15	2:23	2:31	2:42	3:02	3:23	3:41
2:45	2:53	3:01	3:12	3:32	3:53	4:11
3:15	3:23	3:31	3:42	4:02	4:22	4:40
3:45	3:53	4:01	4:12	4:32	4:52	5:13
4:15	4:23	4:31	4:41	5:01	5:21	5:42
4:45	4:53	5:01	5:10	5:29	5:48	6:07
5:15	5:23	5:31	5:40	5:58	6:17	6:34
5:45	5:53	6:01	6:10	6:28	6:47	7:01
6:15	6:23	6:31	6:40	6:57	7:16	7:30
6:45	6:53	7:00	7:09	7:26	7:44	7:58
7:10	7:18	7:24	7:32	7:49	8:07	8:21
7:40	7:48	7:54	8:02	8:19	8:36	8:50
8:11	8:18	8:24	8:32	8:49	9:06	9:20
8:40	8:47	8:53	9:01	9:18	9:35	9:49
9:10	9:17	9:23	9:31	9:48	10:05	10:17
9:40	9:47	9:53	10:01	10:17	10:33	10:45

P.M. Times are shown in bold

FLORIDA MALL SUPERSTOP TO SILVER STAR RD. & HIAWASSEE RD.

FLORIDA MALL SUPERSTOP	SOUTH PARK	UNIVERSAL ORLANDO RESORT PARKING GARAGE	VALENCIA COLLEGE WEST	HIAWASSEE RD. & RALEIGH ST.	HIAWASSEE RD. & COLONIAL DR.	HIAWASSEE RD. & SILVER STAR RD.
7	6	5	4	3	2	1
5:00	5:08	5:33	5:25	5:36	5:43	5:50
5:30	5:39	6:04	5:53	6:04	6:11	6:18
6:00	6:10	6:37	6:24	6:35	6:42	6:49
6:30	6:41	7:08	6:57	7:08	7:15	7:23
7:00	7:12	7:39	7:28	7:39	7:46	7:54
7:30	7:42	8:09	7:59	8:10	8:17	8:25
8:00	8:12	8:39	8:29	8:40	8:47	8:55
8:30	8:42	9:09	8:59	9:10	9:17	9:25
9:00	9:12	9:39	9:29	9:40	9:47	9:55
9:30	9:42	10:09	10:00	10:11	10:18	10:26
10:00	10:12	10:39	10:30	10:41	10:48	10:56
10:30	10:42	11:09	11:00	11:11	11:18	11:26
11:00	11:12	11:39	11:30	11:42	11:49	11:57
11:30	11:42	12:09	12:01	12:13	12:20	12:28
12:00	12:12	12:39	12:31	12:43	12:50	12:58
12:30	12:42	1:09	1:01	1:14	1:21	1:29
1:00	1:13	1:40	1:31	1:44	1:51	1:59
1:30	1:43	2:10	2:02	2:15	2:22	2:30
2:00	2:13	2:40	2:32	2:45	2:52	3:00
2:30	2:43	3:10	3:03	3:16	3:24	3:33
2:50	3:03	3:30	3:24	3:37	3:45	4:05
3:10	3:23	3:50	3:43	4:07	4:16	4:25
3:30	3:43	4:10	4:16	4:29	4:39	4:48
3:50	4:03	4:30	4:36	4:49	4:59	5:09
4:10	4:23	4:52	4:56	5:09	5:19	5:29
4:30	4:43	5:14	5:19	5:32	5:42	5:52
4:50	5:03	5:34	5:41	5:54	6:04	6:14
5:10	5:24	5:55	6:01	6:14	6:24	6:34
5:30	5:44	6:15	6:22	6:35	6:43	6:53
6:00	6:12	6:41	6:41	6:54	7:02	7:10
6:30	6:40	7:09	7:04	7:17	7:24	7:32
7:00	7:10	7:38	7:32	7:45	7:51	7:58
7:30	7:39	8:06	8:01	8:14	8:20	8:27
8:00	8:09	8:36	8:27	8:37	8:43	8:50
8:30	8:39	9:04	8:57	9:07	9:13	9:19
9:00	9:09	9:34	9:25	9:34	9:40	9:46
9:30	9:39	10:04	9:54	10:03	10:09	10:15
10:00	10:09	10:34	10:23	10:32	10:38	10:44
			10:53	11:02	11:07	11:13



Saturday*

SILVER STAR RD. & HIAWASSEE RD. TO FLORIDA MALL SUPERSTOP

1 HIAWASSEE RD. & SILVER STAR RD.	2 HIAWASSEE RD. & COLONIAL DR.	3 HIAWASSEE RD. & RALEIGH ST.	4 VALENCIA COLLEGE WEST*	5 UNIVERSAL ORLANDO RESORT PARKING GARAGE	6 SOUTH PARK	7 FLORIDA MALL SUPERSTOP
5:30	5:36	5:42		6:05	6:20	6:35
6:00	6:06	6:12		6:35	6:51	7:06
6:30	6:37	6:43		7:06	7:22	7:37
7:00	7:07	7:14		7:37	7:53	8:08
7:30	7:37	7:44		8:07	8:23	8:38
8:00	8:07	8:14		8:37	8:53	9:08
8:30	8:37	8:44		9:07	9:23	9:38
9:00	9:07	9:14		9:37	9:53	10:08
9:30	9:37	9:44		10:07	10:24	10:39
10:00	10:07	10:14		10:37	10:56	11:11
10:30	10:37	10:44		11:07	11:26	11:41
11:00	11:07	11:14		11:37	11:58	12:13
11:30	11:37	11:44		12:07	12:28	12:43
12:00	12:07	12:14		12:37	12:58	1:14
12:30	12:37	12:44		1:07	1:28	1:46
1:00	1:07	1:14		1:37	1:58	2:16
1:30	1:37	1:44		2:07	2:28	2:46
2:00	2:07	2:14		2:37	2:58	3:16
2:30	2:37	2:44		3:07	3:28	3:47
3:00	3:07	3:14		3:37	3:58	4:17
3:30	3:37	3:44		4:07	4:28	4:47
4:00	4:07	4:14		4:37	4:58	5:16
4:30	4:37	4:44		5:07	5:28	5:44
5:00	5:07	5:14		5:35	5:56	6:09
5:30	5:37	5:44		6:05	6:26	6:39
6:00	6:06	6:12		6:33	6:51	7:04
6:30	6:36	6:42		7:03	7:21	7:34
7:00	7:06	7:12		7:32	7:50	8:03
7:30	7:36	7:42		8:02	8:20	8:33
8:00	8:06	8:12		8:32	8:50	9:03
8:30	8:36	8:42		9:01	9:19	9:32
9:00	9:06	9:12		9:31	9:49	10:02
9:30	9:36	9:42		10:01	10:19	10:32

FLORIDA MALL SUPERSTOP TO SILVER STAR RD. & HIAWASSEE RD.

7 FLORIDA MALL SUPERSTOP	6 SOUTH PARK	5 UNIVERSAL ORLANDO RESORT PARKING GARAGE	4 VALENCIA COLLEGE WEST*	3 HIAWASSEE RD. & RALEIGH ST.	2 HIAWASSEE RD. & COLONIAL DR.	1 HIAWASSEE RD. & SILVER STAR RD.
5:00	5:08	5:29		5:47	5:52	5:58
6:00	6:08	6:29		6:49	6:54	7:00
6:30	6:39	7:00		7:20	7:25	7:31
7:00	7:09	7:33		7:53	7:58	8:04
7:30	7:39	8:03		8:23	8:29	8:35
8:00	8:09	8:34		8:57	9:03	9:09
8:30	8:39	9:04		9:27	9:33	9:39
9:00	9:10	9:35		9:58	10:04	10:10
9:30	9:40	10:05		10:28	10:34	10:40
10:00	10:11	10:36		10:59	11:05	11:11
10:30	10:41	11:06		11:29	11:35	11:41
11:00	11:11	11:37		12:00	12:07	12:13
11:30	11:41	12:07		12:30	12:37	12:44
12:00	12:11	12:37		1:02	1:09	1:16
12:30	12:42	1:10		1:36	1:43	1:50
1:00	1:12	1:40		2:06	2:13	2:20
1:30	1:42	2:10		2:36	2:43	2:50
2:00	2:12	2:40		3:06	3:13	3:20
2:30	2:42	3:10		3:36	3:43	3:50
3:00	3:12	3:40		4:06	4:13	4:20
3:30	3:42	4:10		4:36	4:43	4:50
4:00	4:12	4:40		5:07	5:14	5:21
4:30	4:42	5:10		5:37	5:44	5:51
5:00	5:12	5:40		6:07	6:14	6:21
5:30	5:42	6:10		6:37	6:44	6:51
6:00	6:12	6:40		7:05	7:12	7:19
6:30	6:42	7:10		7:35	7:42	7:49
7:00	7:12	7:39		8:04	8:11	8:17
7:30	7:42	8:09		8:34	8:41	8:47
8:00	8:11	8:38		9:03	9:10	9:16
8:30	8:41	9:08		9:33	9:40	9:46
9:00	9:11	9:38		10:03	10:09	10:15
10:00	10:11	10:38		11:03	11:09	11:15

P.M. Times are shown in bold

*No service to Valencia College
West Campus



Sunday & Holiday*

SILVER STAR RD. & HIAWASSEE RD. TO FLORIDA MALL SUPERSTOP

HIAWASSEE RD. & SILVER STAR RD.	HIAWASSEE RD. & COLONIAL DR.	HIAWASSEE RD. & RALEIGH ST.	VALENCIA COLLEGE WEST*	UNIVERSAL ORLANDO RESORT PARKING GARAGE	SOUTH PARK	FLORIDA MALL SUPERSTOP
1	2	3	4	5	6	7
5:30	5:36	5:41		6:04	6:21	6:34
6:30	6:36	6:41		7:04	7:23	7:36
7:00	7:06	7:11		7:34	7:53	8:06
7:30	7:36	7:42		8:07	8:26	8:41
8:00	8:06	8:12		8:37	8:56	9:11
8:30	8:36	8:42		9:07	9:26	9:41
9:30	9:36	9:42		10:07	10:26	10:41
10:30	10:36	10:43		11:08	11:27	11:42
11:30	11:36	11:43		12:08	12:27	12:42
12:30	12:36	12:43		1:08	1:27	1:42
1:30	1:36	1:43		2:08	2:28	2:43
2:30	2:36	2:43		3:08	3:28	3:43
3:30	3:36	3:43		4:08	4:28	4:43
4:30	4:36	4:43		5:06	5:24	5:38
5:30	5:36	5:43		6:06	6:24	6:38
6:30	6:36	6:43		7:06	7:24	7:38
7:30	7:36	7:43		8:06	8:23	8:36
8:30	8:36	8:43		9:03	9:20	9:33
9:30	9:36	9:42		10:00	10:17	10:30

P.M. Times are shown in bold

*No service to Valencia College West Campus

FLORIDA MALL SUPERSTOP TO SILVER STAR RD. & HIAWASSEE RD.

FLORIDA MALL SUPERSTOP	SOUTH PARK	UNIVERSAL ORLANDO RESORT PARKING GARAGE	VALENCIA COLLEGE WEST*	HIAWASSEE RD. & RALEIGH ST.	HIAWASSEE RD. & COLONIAL DR.	HIAWASSEE RD. & SILVER STAR RD.
7	6	5	4	3	2	1
5:00	5:10	5:33		5:55	6:01	6:06
6:00	6:10	6:33		6:56	7:02	7:08
7:00	7:10	7:33		7:56	8:02	8:08
8:00	8:10	8:34		8:57	9:04	9:11
9:00	9:10	9:34		9:57	10:04	10:11
10:00	10:10	10:35		10:58	11:05	11:12
11:00	11:10	11:36		11:59	12:06	12:13
12:00	12:10	12:36		12:59	1:06	1:13
1:00	1:10	1:36		1:59	2:06	2:13
2:00	2:11	2:37		3:02	3:09	3:17
3:00	3:11	3:37		4:04	4:11	4:19
4:00	4:11	4:37		5:05	5:12	5:20
4:30	4:41	5:07		5:35	5:42	5:50
5:00	5:11	5:38		6:07	6:14	6:22
5:30	5:41	6:08		6:37	6:44	6:52
6:00	6:11	6:38		7:07	7:14	7:22
6:30	6:41	7:08		7:37	7:44	7:52
7:00	7:10	7:35		8:01	8:07	8:14
8:00	8:10	8:35		8:58	9:04	9:11
9:00	9:10	9:35		9:58	10:04	10:10
10:00	10:10	10:35		10:58	11:04	11:10



Link 38

Downtown Orlando/ SeaWorld

Monday–Sunday & Holiday
service

SERVING:

LYNX Central Station
International Drive
Orange County
Convention Center

Mercado
SeaWorld

Monday - Friday

LYNX CENTRAL STATION
TO INTERNATIONAL DRIVE
(CIRCULATOR)

LYNX CENTRAL STATION	ORANGE COUNTY CONVENTION CENTER	INTERNATIONAL DR. & UNIVERSAL BLVD.	LYNX CENTRAL STATION
1	2	3	1
6:00	6:30	6:41	6:58
6:20	6:52	7:03	7:20
6:40	7:12	7:24	7:47
7:00	7:32	7:44	8:07
7:20	7:54	8:06	8:29
7:40	8:14	8:26	8:49
8:00	8:37	8:49	9:07
8:30	9:07	9:19	9:35
10:00	10:33	10:45	11:01
11:30	12:03	12:15	12:31
1:00	1:33	1:45	2:01
2:30	3:05	3:19	3:38
3:15	3:50	4:06	4:29
3:35	4:10	4:26	4:49
3:55	4:33	4:49	5:12
4:15	4:53	5:09	5:32
4:40	5:21	5:37	6:04
5:00	5:41	5:57	6:22
5:20	6:01	6:17	6:38
5:45	6:23	6:39	7:00

Saturday

LYNX CENTRAL STATION
TO INTERNATIONAL DRIVE
(CIRCULATOR)

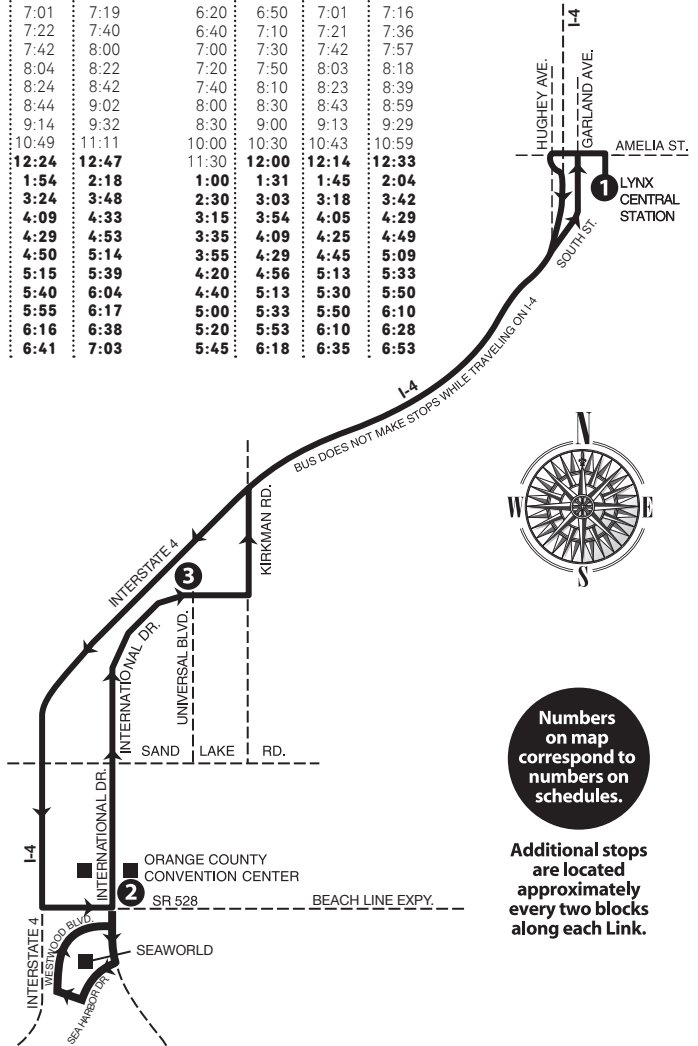
LYNX CENTRAL STATION	ORANGE COUNTY CONVENTION CENTER	INTERNATIONAL DR. & UNIVERSAL BLVD.	LYNX CENTRAL STATION
1	2	3	1
6:00	6:30	6:41	6:59
6:20	6:50	7:01	7:19
6:40	7:10	7:22	7:40
7:00	7:30	7:42	8:00
7:20	7:51	8:04	8:22
7:40	8:11	8:24	8:42
8:00	8:31	8:44	9:02
8:30	9:01	9:14	9:32
10:00	10:35	10:49	11:11
11:30	12:08	12:24	12:47
1:00	1:38	1:54	2:18
2:30	3:08	3:24	3:48
3:15	3:53	4:09	4:33
3:35	4:13	4:29	4:53
3:55	4:33	4:50	5:14
4:20	4:58	5:15	5:39
4:45	5:23	5:40	6:04
5:00	5:38	5:55	6:17
5:20	5:58	6:16	6:38
5:45	6:23	6:41	7:03

Sun & Holiday

LYNX CENTRAL STATION
TO INTERNATIONAL DRIVE
(CIRCULATOR)

LYNX CENTRAL STATION	ORANGE COUNTY CONVENTION CENTER	INTERNATIONAL DR. & UNIVERSAL BLVD.	LYNX CENTRAL STATION
1	2	3	1
6:00	6:29	6:40	6:53
6:20	6:50	7:01	7:16
6:40	7:10	7:21	7:36
7:00	7:30	7:42	7:57
7:20	7:50	8:03	8:18
7:40	8:10	8:23	8:39
8:00	8:30	8:43	8:59
8:30	9:00	9:13	9:29
10:00	10:30	10:43	10:59
11:30	12:00	12:14	12:33
1:00	1:31	1:45	2:04
2:30	3:03	3:18	3:42
3:15	3:54	4:05	4:29
3:35	4:09	4:25	4:49
3:55	4:29	4:45	5:09
4:20	4:56	5:13	5:33
4:40	5:13	5:30	5:50
5:00	5:33	5:50	6:10
5:20	5:53	6:10	6:28
5:45	6:18	6:35	6:53

P.M. Times are shown in bold



Numbers
on map
correspond to
numbers on
schedules.

Additional stops
are located
approximately
every two blocks
along each Link.



Link 40

Americana Boulevard/ Universal Orlando

Monday–Sunday & Holiday
service

- **SERVING:**
- LYNX Central Station
- Orlando Amtrak Station
- SunRail
- Orlando Regional
- Medical Center
- Arnold Palmer Hospital

W. Michigan St.
Conroy Rd.
Walden Circle
The Mall at Millenia
Universal Orlando Resort
Universal Orlando Resort
Employment Center

Sunday & Holiday

LYNX CENTRAL STATION TO UNIVERSAL ORLANDO

LYNX CENTRAL STATION 1	AMTRAK STATION 2	RIO GRANDE AVE. & MICHIGAN ST. 3	AMERICANA BLVD. & TEXAS AVE. 4	WALDEN CIR. & VINELAND RD. 5	UNIVERSAL ORLANDO RESORT PARKING GARAGE 6
5:45	5:53	6:02	6:12	6:21	6:34
6:45	6:55	7:04	7:14	7:23	7:36
7:45	7:56	8:06	8:16	8:25	8:38
8:45	8:56	9:06	9:16	9:25	9:38
9:45	9:56	10:06	10:16	10:25	10:38
10:45	10:56	11:06	11:16	11:25	11:38
11:45	11:56	12:06	12:16	12:25	12:38
12:45	12:56	1:06	1:16	1:25	1:38
1:45	1:56	2:06	2:16	2:25	2:38
2:45	2:56	3:06	3:16	3:25	3:38
3:45	3:56	4:06	4:16	4:25	4:38
4:45	4:56	5:06	5:16	5:25	5:38
5:45	5:56	6:06	6:15	6:24	6:37
6:45	6:56	7:06	7:15	7:24	7:37

P.M. Times are shown in bold

UNIVERSAL ORLANDO TO LYNX CENTRAL STATION

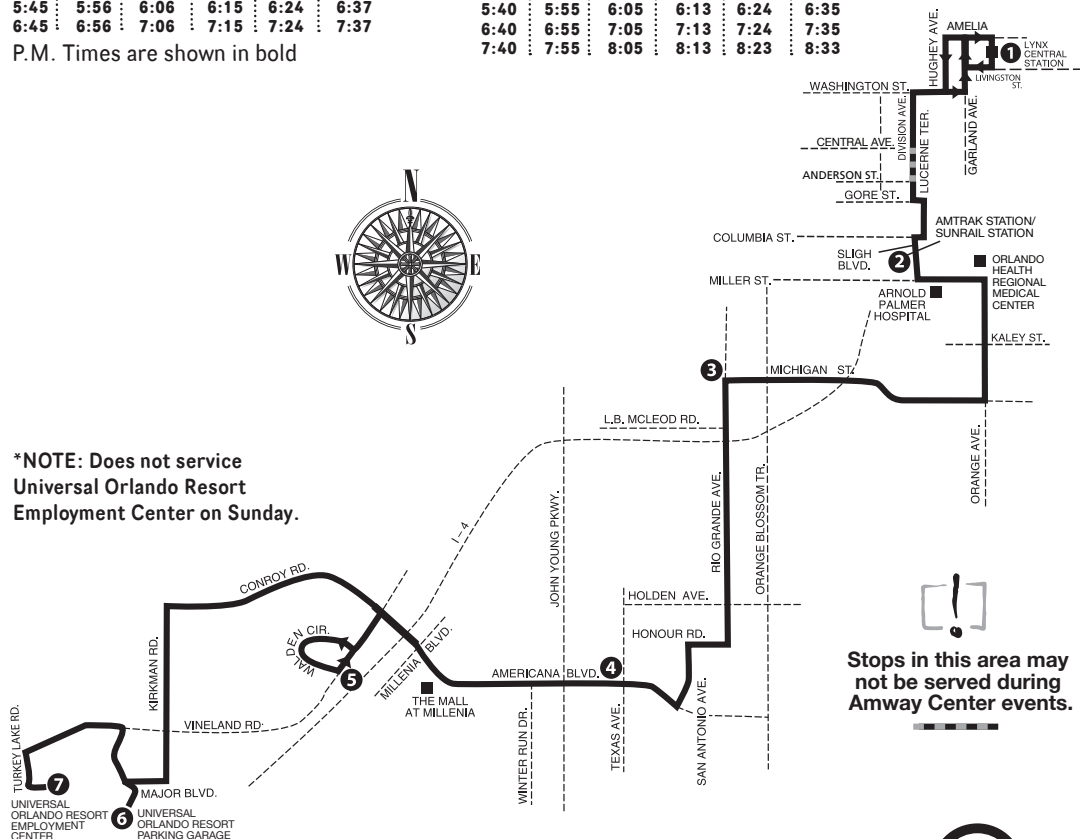
UNIVERSAL ORLANDO RESORT PARKING GARAGE 6	WALDEN CIR. & VINELAND RD. 5	AMERICANA BLVD. & TEXAS AVE. 4	RIO GRANDE AVE. & MICHIGAN ST. 3	AMTRAK STATION 2	LYNX CENTRAL STATION 1
5:45	5:59	6:07	6:16	6:27	6:38
6:40	6:54	7:02	7:11	7:22	7:33
7:40	7:54	8:03	8:12	8:23	8:34
8:40	8:54	9:04	9:13	9:24	9:35
9:40	9:55	10:05	10:14	10:25	10:36
10:40	10:55	11:06	11:15	11:26	11:37
11:40	11:55	12:06	12:15	12:26	12:37
12:40	12:55	1:06	1:15	1:26	1:37
1:40	1:55	2:06	2:15	2:26	2:37
2:40	2:55	3:06	3:15	3:26	3:37
3:40	3:55	4:06	4:15	4:26	4:37
4:40	4:55	5:06	5:15	5:26	5:37
5:40	5:55	6:05	6:13	6:24	6:35
6:40	6:55	7:05	7:13	7:24	7:35
7:40	7:55	8:05	8:13	8:23	8:33

Numbers on map correspond to numbers on schedules.

Additional stops are located approximately every two blocks along each Link.



*NOTE: Does not service Universal Orlando Resort Employment Center on Sunday.



LYNX CENTRAL STATION TO UNIVERSAL ORLANDO

LYNX CENTRAL STATION	AMTRAK STATION	RIO GRANDE AVE. & MICHIGAN ST.	AMERICANA BLVD. & TEXAS AVE.	WALDEN CIR. & VINELAND RD.	UNIVERSAL ORLANDO RESORT PARKING GARAGE	UNIVERSAL RESORT EMPLOYMENT CENTER
1	2	3	4	5	6	7
4:00	4:13	4:24	4:35	4:45	5:01	5:09
4:45	5:00	5:11	5:22	5:32	5:48	5:56
5:45	6:01	6:14	6:27	6:35	6:51	7:00
6:45	7:02	7:15	7:28	7:36	7:52	8:01
7:45	8:02	8:15	8:28	8:40	8:56	9:05
8:45	9:00	9:13	9:26	9:33	9:49	9:58
9:45	10:00	10:13	10:26	10:33	10:49	10:58
10:45	11:00	11:13	11:26	11:33	11:49	11:58
11:45	12:00	12:13	12:26	12:33	12:49	12:58
12:45	1:00	1:13	1:26	1:34	1:50	1:59
1:45	2:00	2:13	2:26	2:34	2:50	3:00
2:45	3:03	3:16	3:29	3:37	3:53	4:03
3:45	4:03	4:16	4:29	4:37	4:53	5:03
4:45	5:03	5:16	5:29	5:39	5:55	6:05
5:45	6:00	6:12	6:24	6:32	6:48	6:58
6:45	7:00	7:12	7:24	7:32	7:48	7:58
7:45	7:59	8:10	8:21	8:29	8:45	8:55
8:45	8:59	9:10	9:21	9:29	9:45	9:55
9:45	9:58	10:09	10:20	10:27	10:43	10:53
10:45	10:57	11:07	11:18	11:25	11:41	11:49
11:45	11:57	12:07	12:18	12:25	12:41	12:49

P.M. Times are shown in bold

UNIVERSAL ORLANDO TO LYNX CENTRAL STATION

UNIVERSAL RESORT EMPLOYMENT CENTER	UNIVERSAL ORLANDO RESORT PARKING GARAGE	WALDEN CIR. & VINELAND RD.	AMERICANA BLVD. & TEXAS AVE.	RIO GRANDE AVE. & MICHIGAN ST.	AMTRAK STATION	LYNX CENTRAL STATION
7	6	5	4	3	2	1
4:25	4:33	4:48	4:57	5:08	5:22	5:34
5:20	5:28	5:44	5:54	6:05	6:20	6:34
6:20	6:28	6:44	6:54	7:05	7:20	7:34
7:20	7:28	7:44	7:55	8:06	8:22	8:36
8:15	8:23	8:39	8:50	9:01	9:17	9:31
9:15	9:23	9:39	9:50	10:00	10:16	10:30
10:15	10:23	10:39	10:51	11:01	11:18	11:32
11:15	11:23	11:39	11:51	12:01	12:18	12:32
12:15	12:23	12:39	12:51	1:01	1:18	1:32
1:15	1:23	1:39	1:52	2:03	2:20	2:34
2:15	2:23	2:40	2:53	3:04	3:21	3:35
3:15	3:23	3:41	3:54	4:05	4:22	4:36
4:15	4:23	4:41	4:54	5:05	5:21	5:33
5:25	5:33	5:51	6:03	6:13	6:25	6:37
6:25	6:33	6:51	7:02	7:11	7:23	7:35
7:25	7:33	7:49	7:59	8:07	8:19	8:30
8:25	8:33	8:49	8:59	9:07	9:18	9:29
9:25	9:33	9:49	9:58	10:06	10:17	10:28
10:25	10:32	10:46	10:54	11:02	11:13	11:23
11:25	11:32	11:46	11:54	12:02	12:13	12:23
12:25	12:32	12:46	12:54	1:02	1:13	1:23

Saturday

LYNX CENTRAL STATION TO UNIVERSAL ORLANDO

LYNX CENTRAL STATION	AMTRAK STATION	RIO GRANDE AVE. & MICHIGAN ST.	AMERICANA BLVD. & TEXAS AVE.	WALDEN CIR. & VINELAND RD.	UNIVERSAL ORLANDO RESORT PARKING GARAGE	UNIVERSAL RESORT EMPLOYMENT CENTER
1	2	3	4	5	6	7
4:45	4:57	5:07	5:18	5:29	5:45	5:53
5:45	5:58	6:08	6:19	6:30	6:46	6:54
6:45	6:58	7:08	7:19	7:30	7:46	7:54
7:45	7:58	8:08	8:19	8:30	8:46	8:54
8:45	8:58	9:08	9:19	9:30	9:46	9:54
9:45	9:58	10:09	10:20	10:31	10:47	10:55
10:45	10:58	11:10	11:21	11:32	11:48	11:56
11:45	11:58	12:10	12:21	12:32	12:48	12:56
12:45	12:58	1:10	1:21	1:32	1:48	1:56
1:45	1:58	2:10	2:21	2:32	2:48	2:56
2:45	2:58	3:10	3:21	3:32	3:48	3:56
3:45	3:58	4:09	4:20	4:31	4:47	4:55
4:45	4:58	5:09	5:20	5:31	5:47	5:55
5:45	5:58	6:09	6:20	6:31	6:47	6:55
6:45	6:58	7:09	7:20	7:31	7:47	7:55
7:45	7:58	8:08	8:19	8:30	8:46	8:54
8:45	8:58	9:08	9:19	9:30	9:45	9:53
9:45	9:58	10:08	10:19	10:30	10:45	10:53
10:45	10:58	11:08	11:19	11:30	11:45	11:53
11:45	11:57	12:07	12:18	12:29	12:44	12:52

P.M. Times are shown in bold

UNIVERSAL ORLANDO TO LYNX CENTRAL STATION

UNIVERSAL RESORT EMPLOYMENT CENTER	UNIVERSAL ORLANDO RESORT PARKING GARAGE	WALDEN CIR. & VINELAND RD.	AMERICANA BLVD. & TEXAS AVE.	RIO GRANDE AVE. & MICHIGAN ST.	AMTRAK STATION	LYNX CENTRAL STATION
7	6	5	4	3	2	1
4:25	4:33	4:49	4:57	5:08	5:19	5:32
5:25	5:33	5:49	5:58	6:09	6:21	6:34
6:25	6:33	6:49	6:59	7:10	7:22	7:35
7:20	7:28	7:46	7:56	8:07	8:19	8:32
8:20	8:28	8:46	8:56	9:07	9:20	9:33
9:15	9:24	9:42	9:55	10:06	10:19	10:32
10:15	10:24	10:42	10:55	11:06	11:19	11:32
11:15	11:24	11:42	11:55	12:06	12:19	12:32
12:15	12:24	12:42	12:55	1:06	1:19	1:32
1:15	1:24	1:42	1:55	2:06	2:19	2:32
2:15	2:24	2:42	2:55	3:06	3:19	3:32
3:15	3:24	3:42	3:55	4:06	4:19	4:32
4:15	4:24	4:42	4:54	5:05	5:18	5:31
5:15	5:24	5:42	5:54	6:04	6:17	6:30
6:20	6:29	6:47	6:58	7:07	7:19	7:32
7:20	7:29	7:47	7:57	8:06	8:18	8:31
8:25	8:34	8:52	9:02	9:11	9:22	9:35
9:25	9:33	9:49	9:58	10:07	10:18	10:31
10:30	10:37	10:53	11:01	11:10	11:20	11:33
11:30	11:37	11:52	12:00	12:09	12:19	12:31
12:30	12:37	12:52	1:00	1:09	1:19	1:31

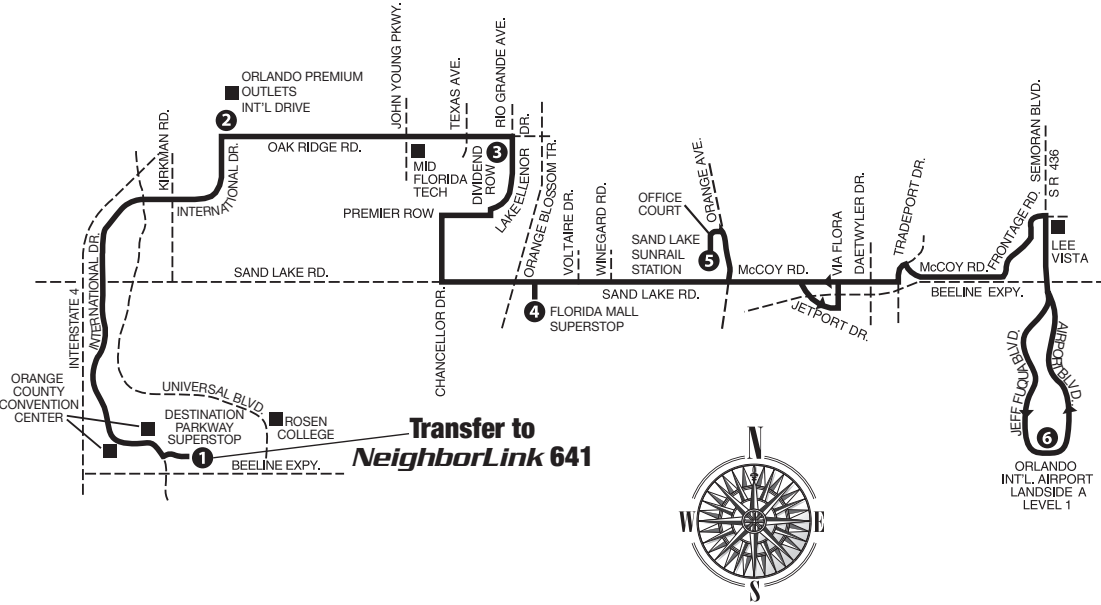


Link 42

International Drive/Orlando
International Airport
Monday–Sunday & Holiday
service

- **SERVING:**
- Destination Parkway SuperStop
- Orange County
- Convention Center
- Orlando Premium Outlets
- International Dr.
- W. Oak Ridge Road

Mid Florida Tech
Orlando Central Park
Florida Mall
Orlando International Airport
NeighborLink 641
Sand Lake SunRail Station



Numbers
on map
correspond to
numbers on
schedules.

Additional stops
are located
approximately
every two blocks
along each Link.



Monday - Friday

DESTINATION PARKWAY SUPERSTOP TO ORLANDO INTERNATIONAL AIRPORT

1	2	3	4	5	6
DESTINATION PARKWAY SUPERSTOP	ORLANDO PREMIUM OUTLETS INTERNATIONAL DR.	OAK RIDGE RD. & RIO GRANDE AVE.	FLORIDA MALL SUPERSTOP	SAND LAKE SUNRAIL	ORLANDO INTERNATIONAL AIRPORT
	4:43	4:54	5:05		5:25
	5:13	5:24	5:35		5:55
	5:43	5:54	6:05		6:25
5:30	5:53	6:08	6:21	6:31	6:57
6:00	6:23	6:38	6:51	7:01	7:27
6:30	6:53	7:08	7:21	7:31	7:57
7:00	7:23	7:38	7:51	8:01	8:27
7:30	7:53	8:08	8:21	8:31	8:53
8:00	8:23	8:38	8:51	9:01	9:23
8:45	9:08	9:24	9:40		10:02
9:15	9:38	9:54	10:10		10:32
9:45	10:08	10:24	10:40		11:02
10:15	10:38	10:54	11:10		11:33
10:45	11:08	11:24	11:40		12:03
11:15	11:38	11:54	12:10		12:33
11:45	12:08	12:24	12:40		1:03
12:10	12:36	12:52	1:08		1:32
12:40	1:06	1:22	1:38		2:02
1:10	1:36	1:52	2:08		2:32
1:40	2:06	2:22	2:38		3:02
2:15	2:41	2:57	3:13		3:40
2:45	3:11	3:27	3:42		4:09
3:15	3:41	3:57	4:12		4:39
3:45	4:11	4:27	4:42		5:09
4:15	4:45	4:57	5:10	5:20	5:43
4:45	5:15	5:27	5:40	5:50	6:13
5:10	5:40	5:52	6:05	6:15	6:38
5:40	6:10	6:22	6:35	6:45	7:08
6:10	6:40	6:52	7:05	7:15	7:38
6:40	7:10	7:22	7:35	7:45	8:08
7:15	7:42	7:54	8:07		8:27
7:45	8:12	8:24	8:37		8:57
8:15	8:42	8:54	9:07		9:27
8:45	9:12	9:24	9:35		9:55
9:15	9:42	9:54	10:05		10:25
9:45	10:12	10:24	10:35		10:53
10:15	10:42	10:54	11:05		11:23
10:45	11:12	11:24	11:35		11:53
11:25	11:49	12:01	12:12		12:30

ORLANDO INTERNATIONAL AIRPORT TO DESTINATION PARKWAY SUPERSTOP

6	5	4	3	2	1
ORLANDO INTERNATIONAL AIRPORT	SAND LAKE SUNRAIL	FLORIDA MALL SUPERSTOP	OAK RIDGE RD. & RIO GRANDE AVE.	ORLANDO PREMIUM OUTLETS INTERNATIONAL DR.	DESTINATION PARKWAY SUPERSTOP
		5:05	5:17	5:27	5:55
		5:35	5:47	5:57	6:25
5:30	5:50	5:58	6:10	6:23	6:51
6:00	6:20	6:28	6:40	6:53	7:21
6:30	6:50	6:58	7:10	7:23	7:51
7:05	7:25	7:33	7:45	7:58	8:26
7:35	7:55	8:03	8:15	8:28	8:56
8:05	8:25	8:33	8:45	8:58	9:26
8:40		9:05	9:17	9:29	9:59
9:10		9:35	9:47	9:59	10:29
9:40		10:05	10:17	10:29	10:59
10:10		10:35	10:47	10:59	11:25
10:40		11:05	11:17	11:30	11:56
11:10		11:35	11:47	12:00	12:26
11:40		12:05	12:18	12:31	12:57
12:10	12:10	12:35	12:48	1:01	1:27
12:40	1:10	1:05	1:18	1:31	1:57
		1:35	1:48	2:01	2:28
	1:40	2:05	2:18	2:33	3:01
	2:10	2:35	2:48	3:03	3:31
	2:40	3:05	3:18	3:33	4:03
	3:10	3:35	3:48	4:03	4:33
	3:35	4:00	4:13	4:28	4:58
	4:00	4:25	4:38	4:53	5:23
4:25	4:44	4:52	5:05	5:18	5:48
4:55	5:14	5:22	5:35	5:48	6:18
5:25	5:44	5:52	6:05	6:18	6:48
5:55	6:14	6:22	6:35	6:48	7:18
6:25	6:44	6:52	7:05	7:18	7:48
6:50		7:15	7:29	7:41	8:11
7:15		7:40	7:54	8:06	8:36
7:45		8:10	8:24	8:36	9:06
8:15		8:40	8:54	9:06	9:36
8:40		9:03	9:17	9:29	9:57
9:10		9:33	9:47	9:59	10:27
9:40		10:03	10:17	10:29	10:57
10:10		10:30	10:43	10:53	11:21

P.M. Times are shown in bold



DESTINATION PARKWAY SUPERSTOP TO ORLANDO INTERNATIONAL AIRPORT

1	2	3	4	5	6
DESTINATION PARKWAY SUPERSTOP	ORLANDO PREMIUM OUTLETS INTERNATIONAL DR.	OAK RIDGE RD. & RIO GRANDE AVE.	FLORIDA MALL SUPERSTOP	SAND LAKE SUNRAIL	ORLANDO INTERNATIONAL AIRPORT
5:40	5:02	5:14	5:26		5:46
6:10	5:32	5:44	5:56		6:16
6:40	6:00	6:12	6:24		6:44
7:10	6:30	6:42	6:54		7:14
7:40	7:03	7:15	7:27		7:48
8:10	7:33	7:45	7:58		8:19
8:40	8:03	8:15	8:28		8:49
9:05	8:33	8:45	8:58		9:19
9:35	9:03	9:15	9:30		9:51
10:00	9:30	9:42	9:57		10:18
10:30	10:00	10:12	10:27		10:48
11:00	10:29	10:41	10:56		11:17
11:30	10:59	11:11	11:26		11:47
12:00	11:29	11:41	11:56		12:17
12:30	11:59	12:11	12:27		12:48
1:00	12:29	12:42	12:58		1:19
1:30	12:59	1:12	1:28		1:49
2:00	1:29	1:42	1:58		2:19
2:30	1:59	2:12	2:28		2:50
3:00	2:29	2:42	2:58		3:20
3:30	3:02	3:15	3:31		3:53
4:00	3:32	3:45	4:01		4:23
4:30	4:04	4:17	4:33		4:55
5:00	4:34	4:46	5:02		5:24
5:30	5:04	5:16	5:30		5:52
6:00	5:32	5:44	5:58		6:20
6:30	6:02	6:14	6:28		6:50
7:00	6:32	6:43	6:57		7:19
7:30	7:02	7:13	7:27		7:49
8:00	7:32	7:41	7:55		8:17
8:30	8:02	8:11	8:25		8:45
9:00	8:32	8:41	8:55		9:15
9:30	9:02	9:11	9:25		9:45
10:00	9:32	9:41	9:55		10:15
10:30	10:02	10:11	10:25		10:45
11:00	10:30	10:37	10:51		11:11
11:30	11:00	11:17	11:31		11:51
11:40	11:40	11:47	12:01		12:21

P.M. Times are shown in bold

ORLANDO INTERNATIONAL AIRPORT TO DESTINATION PARKWAY SUPERSTOP

6	5	4	3	2	1
ORLANDO INTERNATIONAL AIRPORT	SAND LAKE SUNRAIL	FLORIDA MALL SUPERSTOP	OAK RIDGE RD. & RIO GRANDE AVE.	ORLANDO PREMIUM OUTLETS INTERNATIONAL DR.	DESTINATION PARKWAY SUPERSTOP
5:35		4:58	5:09	5:16	5:46
6:05		5:28	5:39	5:46	6:16
6:35		5:55	6:06	6:17	6:40
7:05		6:25	6:36	6:48	7:11
7:35		6:55	7:07	7:19	7:42
8:05		7:26	7:39	7:51	8:14
8:35		7:56	8:09	8:21	8:44
9:05		8:26	8:40	8:52	9:16
9:35		8:56	9:10	9:22	9:46
10:05		9:26	9:40	9:52	10:18
10:35		9:56	10:10	10:22	10:48
11:05		10:26	10:40	10:52	11:18
11:35		10:57	11:11	11:23	11:49
12:00		11:27	11:41	11:53	12:19
12:30		11:57	12:11	12:24	12:54
1:00		12:24	12:38	12:51	1:21
1:30		12:54	1:08	1:21	1:51
2:00		1:24	1:38	1:51	2:21
2:30		1:54	2:08	2:21	2:51
3:00		2:24	2:38	2:51	3:21
3:30		2:54	3:08	3:21	3:51
4:00		3:24	3:38	3:51	4:21
4:35		3:54	4:08	4:20	4:50
5:05		4:24	4:37	4:49	5:19
5:35		4:58	5:11	5:23	5:53
6:05		5:28	5:41	5:53	6:23
6:35		5:56	6:09	6:21	6:51
7:05		6:26	6:39	6:51	7:21
7:35		6:56	7:09	7:21	7:51
8:05		7:26	7:39	7:51	8:21
8:35		7:56	8:09	8:21	8:51
9:05		8:26	8:39	8:49	9:19
9:35		8:56	9:09	9:19	9:49
10:05		9:26	9:38	9:48	10:18
		9:56	10:08	10:18	10:48
		10:26	10:38	10:48	11:18



Sunday & Holiday

DESTINATION PARKWAY SUPERSTOP TO
ORLANDO INTERNATIONAL AIRPORT

DESTINATION PARKWAY SUPERSTOP	ORLANDO PREMIUM OUTLETS INTERNATIONAL DR.	OAK RIDGE RD. & RIO GRANDE AVE.	FLORIDA MALL SUPERSTOP	SAND LAKE SUNRAIL	ORLANDO INTERNATIONAL AIRPORT
1	2	3	4	5	6
5:10	5:30	5:40	5:53		6:13
6:10	6:30	6:40	6:53		7:13
7:05	7:30	7:41	7:54		8:14
8:05	8:30	8:42	8:57		9:17
9:00	9:28	9:40	9:55		10:15
10:00	10:30	10:42	10:57		11:19
11:00	11:30	11:42	11:57		12:20
12:00	12:30	12:42	12:57		1:20
1:00	1:30	1:42	1:57		2:20
2:00	2:30	2:42	2:57		3:20
3:00	3:27	3:39	3:54		4:17
4:00	4:27	4:39	4:54		5:15
5:00	5:27	5:39	5:53		6:14
6:00	6:27	6:38	6:52		7:13
7:00	7:27	7:38	7:52		8:13
8:00	8:27	8:38	8:50		9:08
9:00	9:26	9:37	9:49		10:07
10:00	10:26	10:37	10:49		11:07

ORLANDO INTERNATIONAL AIRPORT TO
DESTINATION PARKWAY SUPERSTOP

ORLANDO INTERNATIONAL AIRPORT	SAND LAKE SUNRAIL	FLORIDA MALL SUPERSTOP	OAK RIDGE RD. & RIO GRANDE AVE.	ORLANDO PREMIUM OUTLETS INTERNATIONAL DR.	DESTINATION PARKWAY SUPERSTOP
6	5	4	3	2	1
6:25		5:49	6:05	6:17	6:45
7:25		6:47	7:02	7:14	7:42
8:25		7:48	8:03	8:15	8:43
9:25		8:48	9:03	9:15	9:43
10:25		9:48	10:03	10:15	10:43
11:25		10:48	11:03	11:16	11:44
12:25		11:48	12:03	12:16	12:44
1:25		12:48	1:03	1:16	1:44
2:25		1:48	2:03	2:16	2:44
3:25		2:48	3:03	3:16	3:44
4:25		3:48	4:03	4:16	4:44
5:25		4:48	5:02	5:15	5:43
6:25		5:48	6:02	6:15	6:43
7:25		6:48	7:01	7:13	7:41
8:25		7:48	8:01	8:13	8:41
9:25		8:47	9:00	9:12	9:38
		9:47	10:00	10:12	10:38

P.M. Times are shown in bold



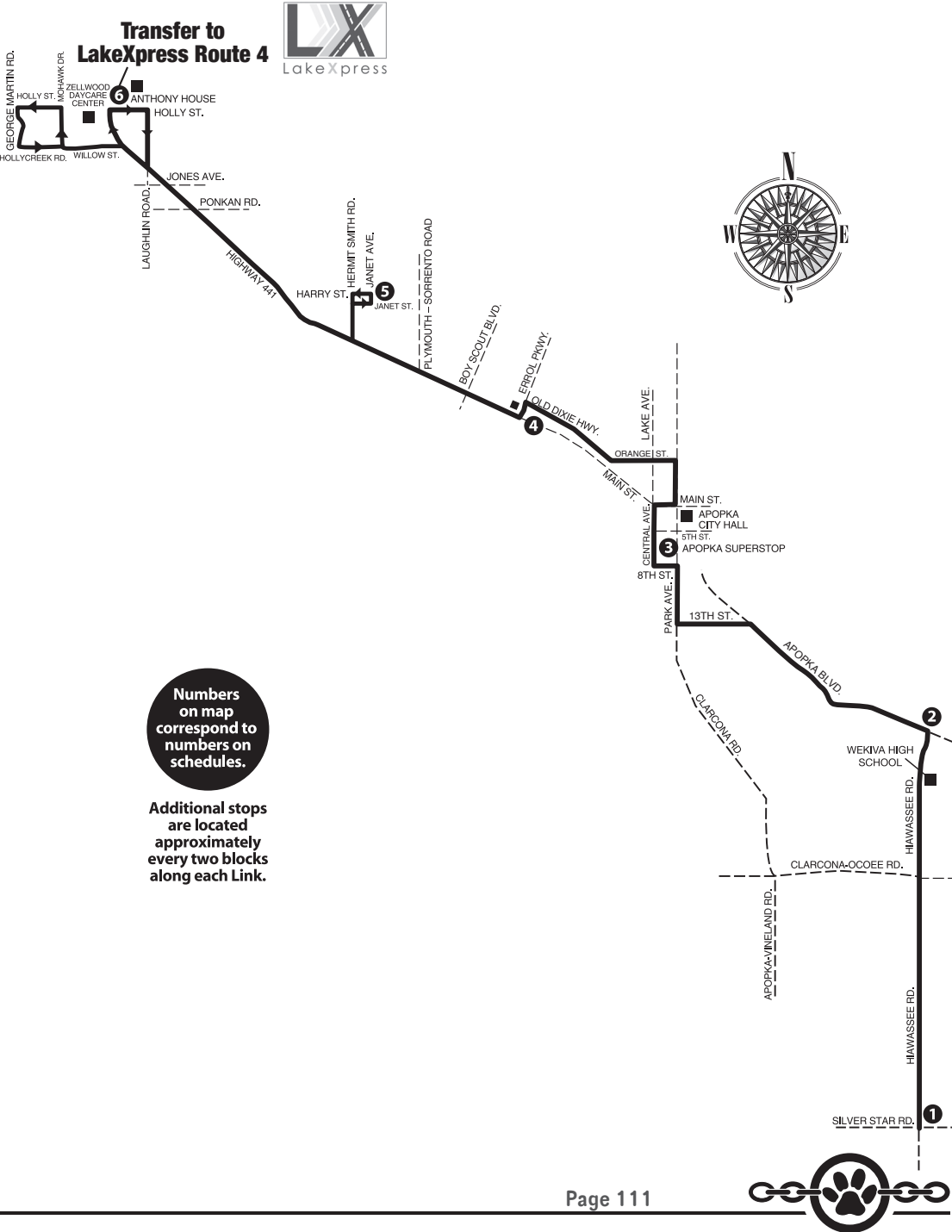
Link 44

Hiawassee Road/Zellwood

Monday–Saturday service
No Sunday/Holiday service

- **SERVING:**
- N. Hiawassee Road
- Wekiva High School
- Apopka Boulevard
- Apopka SuperStop
- Errol Plaza
-

Plymouth
Zellwood Day Care Center
Holly Creek
Anthony House
LakeXpress Route 4



Monday - Friday

SILVER STAR RD. & HIAWASSEE RD. TO ZELLWOOD

HIAWASSEE RD. & SILVER STAR RD.	HIAWASSEE RD. & APOPKA BLVD.	APOPKA SUPERSTOP	ERROL PLAZA	HARRY ST. & JANET AVE.	ANTHONY HOUSE
1	2	3	4	5	6
5:25	5:35	5:43	5:52	5:07	5:19
6:25	6:36	6:45	6:55	7:03	7:13
*7:25	7:36	7:45	7:55	8:03	8:12
8:25	8:36	8:45	8:55	9:03	9:12
*9:25	9:36	9:45	9:55	10:03	10:12
10:25	10:36	10:45	10:55	11:03	11:12
*11:25	11:36	11:45	11:55	12:03	12:12
12:25	12:36	12:45	12:55	1:03	1:12
*1:25	1:36	1:45	1:56	2:04	2:13
2:25	2:36	2:45	2:56	3:04	3:13
*3:25	3:36	3:45	3:56	4:04	4:13
4:25	4:36	4:45	4:56	5:04	5:13
*5:25	5:36	5:45	5:56	6:04	6:13
6:25	6:36	6:45	6:55	7:03	7:12
7:25	7:36	7:45	7:54	8:02	8:11

ZELLWOOD TO SILVER STAR RD. & HIAWASSEE RD.

ANTHONY HOUSE	ERROL PLAZA	APOPKA SUPERSTOP	HIAWASSEE RD. & APOPKA BLVD.	HIAWASSEE RD. & SILVER STAR RD.
6	4	3	2	1
5:20	5:40	5:50	6:00	6:12
6:20	6:40	6:50	7:00	7:12
7:20	7:40	7:50	8:00	8:13
8:20	8:40	8:50	9:00	9:13
9:20	9:40	9:50	10:00	10:12
10:20	10:40	10:50	11:00	11:12
11:20	11:40	11:50	12:00	12:12
12:20	12:40	12:50	1:00	1:12
1:20	1:40	1:50	2:00	2:12
2:20	2:40	2:50	3:00	3:13
3:20	3:40	3:50	4:00	4:13
4:20	4:40	4:50	5:00	5:13
5:20	5:40	5:50	6:00	6:12
6:20	6:40	6:49	6:59	7:10
7:20	7:40	7:49	7:58	8:09
8:20	8:40	8:49	8:58	9:09

P.M. Times are shown in bold

*These trips connect with LakeXpress Route 4 at Anthony House

Saturday

SILVER STAR RD. & HIAWASSEE RD. TO ZELLWOOD

HIAWASSEE RD. & SILVER STAR RD.	HIAWASSEE RD. & APOPKA BLVD.	APOPKA SUPERSTOP	ERROL PLAZA	HARRY ST. & JANET AVE.	ANTHONY HOUSE
1	2	3	4	5	6
5:25	5:36	5:45	5:55	5:07	5:18
6:25	6:36	6:45	6:55	7:02	7:13
7:25	7:36	7:45	7:55	8:02	8:13
8:25	8:36	8:45	8:55	9:02	9:13
9:25	9:36	9:45	9:55	10:02	10:13
10:25	10:36	10:45	10:55	11:02	11:13
11:25	11:36	11:45	11:55	12:02	12:13
12:25	12:36	12:45	12:56	1:03	1:14
1:25	1:36	1:45	1:56	2:04	2:15
2:25	2:36	2:45	2:56	3:04	3:15
3:25	3:36	3:45	3:56	4:04	4:15
4:25	4:36	4:45	4:56	5:04	5:15
5:25	5:36	5:45	5:55	6:02	6:14
6:25	6:36	6:45	6:55	7:02	7:14
7:25	7:36	7:45	7:55	8:02	8:14

ZELLWOOD TO SILVER STAR RD. & HIAWASSEE RD.

ANTHONY HOUSE	ERROL PLAZA	APOPKA SUPERSTOP	HIAWASSEE RD. & APOPKA BLVD.	HIAWASSEE RD. & SILVER STAR RD.
6	4	3	2	1
5:20	5:39	5:48	5:57	6:08
6:20	6:40	6:50	6:59	7:10
7:20	7:40	7:50	7:59	8:10
8:20	8:40	8:50	8:59	9:10
9:20	9:40	9:50	9:59	10:10
10:20	10:40	10:50	10:59	11:10
11:20	11:40	11:50	11:59	12:10
12:20	12:40	12:50	12:59	1:10
1:20	1:40	1:50	1:59	2:10
2:20	2:40	2:49	2:58	3:09
3:20	3:40	3:49	3:58	4:09
4:20	4:39	4:48	4:57	5:08
5:20	5:38	5:47	5:56	6:07
6:20	6:38	6:47	6:56	7:06
7:20	7:38	7:46	7:55	8:05
8:20	8:38	8:46	8:55	9:05

P.M. Times are shown in bold



Link 45

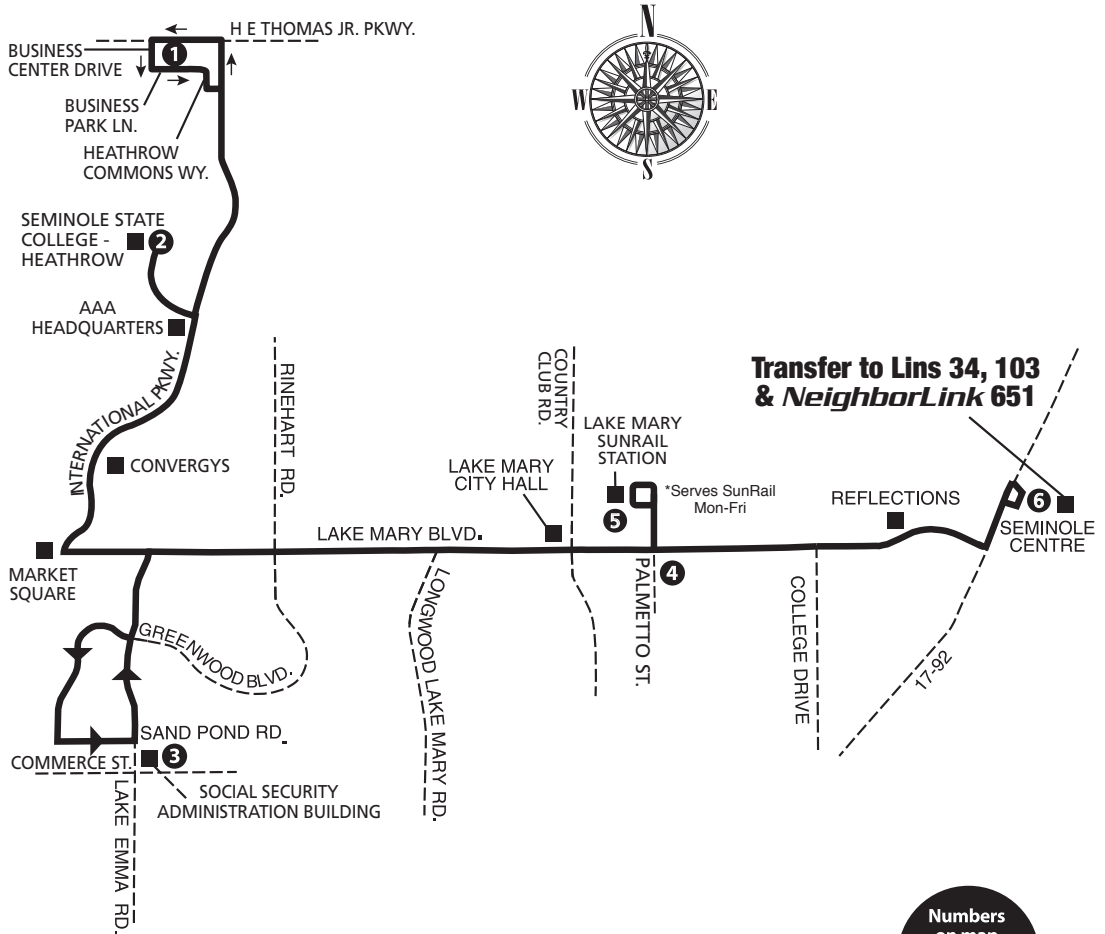
Lake Mary

Monday–Saturday service

No Sunday/Holiday service

- **SERVING:**
- Colonial Center
- Lake Emma Road
- Lake Mary Boulevard
- Lake Mary City Hall
- Reflections
-

Seminole Centre
Seminole State College -
Heathrow
AAA Headquarters
Convergys
Lake Mary SunRail Station
NeighborLink 651



Numbers
on map
correspond to
numbers on
schedules.

Additional stops
are located
approximately
every two blocks
along each Link.



Monday - Friday

LAKE MARY TO SEMINOLE CENTRE						SEMINOLE CENTRE TO LAKE MARY					
COLONIAL CENTER	SEMINOLE STATE COLLEGE - HEATHROW	SAND POND RD. & LAKE EMMA RD.	LAKE MARY BLVD. & PALMETTO ST.	LAKE MARY SUNRAIL	SEMINOLE CENTRE	SEMINOLE CENTRE	LAKE MARY BLVD. & PALMETTO ST.	LAKE MARY SUNRAIL	SAND POND RD. & LAKE EMMA RD.	SEMINOLE STATE COLLEGE - HEATHROW	COLONIAL CENTER
1	2	3	4	5	6	6	4	5	3	2	1
5:35	5:41	5:26		5:37	5:46	5:00		5:09	5:21	5:30	5:38
6:05	6:11	5:51		6:01	6:10	5:30		5:39	5:51	6:00	6:08
6:35	6:41	6:23		6:35	6:44	5:55		6:06	6:19	6:30	6:38
7:05	7:11	6:54		7:07	7:16	6:25		6:36	6:51	7:02	7:10
7:35	7:41	7:24		7:38	7:47	6:55		7:06	7:22	7:33	7:41
8:05	8:11	7:55		8:09	8:18	7:25		7:36	7:52	8:03	8:11
8:30	8:36	8:25		8:39	8:48	7:55		8:06	8:22	8:33	8:41
9:30	9:36	8:49		9:03	9:12	8:25		8:36	8:52	9:03	9:11
10:30	10:36	9:47		10:01	10:10	9:25		9:36	9:52	10:03	10:11
11:30	11:36	10:47		11:01	11:10	10:25		10:36	10:52	11:03	11:11
11:30	11:36	11:47		12:01	12:10	11:25		11:36	11:52	12:03	12:11
12:30	12:36	12:48		1:02	1:11	12:25		12:36	12:52	1:03	1:11
1:30	1:36	1:48		2:04	2:13	1:25		1:36	1:52	2:03	2:11
2:30	2:36	2:49		3:05	3:14	2:25		2:36	2:52	3:03	3:11
3:30	3:36	3:49		4:05	4:14	3:25		3:36	3:52	4:03	4:11
4:00	4:06	4:19		4:35	4:44	3:55		4:06	4:22	4:33	4:41
4:30	4:36	4:49		5:05	5:14	4:25		4:36	4:54	5:05	5:13
4:55	5:01	5:16		5:32	5:41	4:55		5:06	5:24	5:35	5:43
5:25	5:31	5:46		6:01	6:10	5:25		5:36	5:52	6:03	6:11
6:00	6:06	6:19		6:32	6:40	5:55		6:06	6:22	6:33	6:41
6:30	6:36	6:48		7:01	7:09	6:30		6:41	6:56	7:06	7:14
7:30	7:36	7:48		8:01	8:09	7:30		7:41	7:54	8:04	8:12
8:30	8:38	8:50		9:01	9:09						

P.M. Times are shown in bold

Saturday

LAKE MARY TO SEMINOLE CENTRE						SEMINOLE CENTRE TO LAKE MARY					
COLONIAL CENTER	SEMINOLE STATE COLLEGE - HEATHROW	SAND POND RD. & LAKE EMMA RD.	LAKE MARY BLVD. & PALMETTO ST.	LAKE MARY SUNRAIL	SEMINOLE CENTRE	SEMINOLE CENTRE	LAKE MARY BLVD. & PALMETTO ST.	LAKE MARY SUNRAIL	SAND POND RD. & LAKE EMMA RD.	SEMINOLE STATE COLLEGE - HEATHROW	COLONIAL CENTER
1	2	3	4	5	6	6	4	5	3	2	1
5:40	5:45	5:56	6:04		6:10	6:00	6:07		6:18	6:26	6:32
6:40	6:45	6:56	7:04		7:10	7:00	7:07		7:18	7:26	7:32
7:40	7:45	7:56	8:06		8:12	8:00	8:08		8:19	8:27	8:33
8:40	8:45	8:56	9:06		9:12	9:00	9:08		9:20	9:28	9:34
9:40	9:45	9:56	10:06		10:12	10:00	10:08		10:20	10:28	10:34
10:40	10:45	10:56	11:06		11:12	11:00	11:09		11:21	11:29	11:35
11:40	11:45	11:56	12:06		12:12	12:00	12:09		12:21	12:29	12:35
12:40	12:45	12:56	1:06		1:12	1:00	1:09		1:21	1:29	1:35
1:40	1:45	1:56	2:06		2:12	2:00	2:09		2:21	2:29	2:35
2:40	2:45	2:56	3:06		3:12	3:00	3:09		3:21	3:29	3:35
3:40	3:45	3:56	4:05		4:11	4:00	4:09		4:21	4:29	4:35
4:40	4:45	4:56	5:05		5:11	5:00	5:09		5:21	5:29	5:35
5:40	5:45	5:56	6:05		6:11	6:00	6:09		6:21	6:29	6:34
6:40	6:45	6:56	7:05		7:10	7:00	7:09		7:20	7:28	7:33
7:40	7:45	7:56	8:05		8:10						

P.M. Times are shown in bold



Link 46 West

W. SR 46/Seminole Towne Center

Monday–Sunday & Holiday service

- **SERVING:**
- Seminole Towne Center
- Walmart Rinehart Road
- Super Target Rinehart Road
- Sanford SunRail Station
- NeighborLink 651

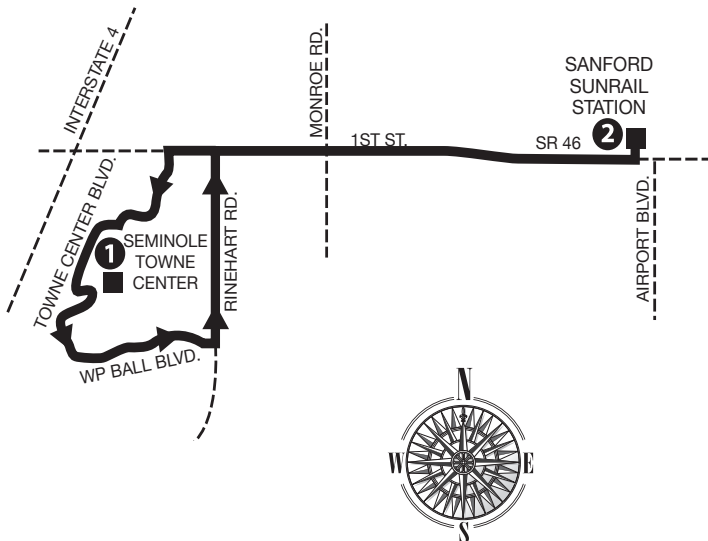
Monday - Friday

SEMINOLE TOWNE CENTER TO SANFORD SUNRAIL

SEMINOLE TOWNE CENTER 1	SANFORD SUNRAIL 2
5:21	5:34
5:51	6:04
6:20	6:33
6:50	7:03
7:20	7:34
7:50	8:04
8:20	8:34
9:20	9:34
10:20	10:34
11:20	11:34
12:20	12:35
1:20	1:35
2:20	2:35
3:20	3:35
4:20	4:35
5:20	5:34
5:50	6:04
6:20	6:33
6:50	7:03
7:30	7:43
8:32	8:45
9:32	9:45

SANFORD SUNRAIL TO SEMINOLE TOWNE CENTER

SANFORD SUNRAIL 2	SEMINOLE TOWNE CENTER 1
6:08	6:20
6:38	6:50
7:08	7:20
7:38	7:50
8:08	8:20
8:38	8:51
9:07	9:20
10:07	10:20
11:07	11:20
12:07	12:20
1:07	1:20
2:07	2:20
3:07	3:20
4:07	4:20
5:07	5:20
5:37	5:50
6:08	6:19
6:38	6:49
7:18	7:29
7:48	8:01
8:18	8:31
9:08	9:21



Saturday

SEMINOLE TOWNE CENTER TO SANFORD SUNRAIL

SEMINOLE TOWNE CENTER 1	SANFORD SUNRAIL 2
6:05	6:17
7:05	7:17
8:05	8:17
9:05	9:17
10:05	10:17
11:05	11:17
12:05	12:19
1:05	1:19
2:05	2:19
3:05	3:19
4:05	4:19
5:05	5:19
6:05	6:19
7:05	7:19
8:05	8:19
9:05	9:19

SANFORD SUNRAIL TO SEMINOLE TOWNE CENTER

SANFORD SUNRAIL 2	SEMINOLE TOWNE CENTER 1
6:50	7:00
7:50	8:02
8:50	9:02
9:50	10:02
10:50	11:02
11:50	12:02
12:50	1:02
1:50	2:02
2:50	3:02
3:50	4:02
4:50	5:02
5:50	6:02
6:50	7:02
7:50	8:02
8:50	9:02
9:50	10:02

Sunday & Holiday

SEMINOLE TOWNE CENTER TO SANFORD SUNRAIL

SEMINOLE TOWNE CENTER 1	SANFORD SUNRAIL 2
6:39	6:50
7:39	7:50
8:39	8:50
9:39	9:51
10:39	10:51
11:39	11:51
12:39	12:53
1:39	1:53
2:39	2:53
3:39	3:53
4:39	4:53
5:39	5:53
6:39	6:53
7:39	7:53

SANFORD SUNRAIL TO SEMINOLE TOWNE CENTER

SANFORD SUNRAIL 2	SEMINOLE TOWNE CENTER 1
6:25	6:34
7:25	7:34
8:25	8:37
9:25	9:37
10:25	10:37
11:25	11:37
12:25	12:37
1:25	1:37
2:25	2:37
3:25	3:37
4:25	4:37
5:25	5:37
6:25	6:37
7:25	7:37

Numbers on map correspond to numbers on schedules.

Additional stops are located approximately every two blocks along each Link.

P.M. Times are shown in bold



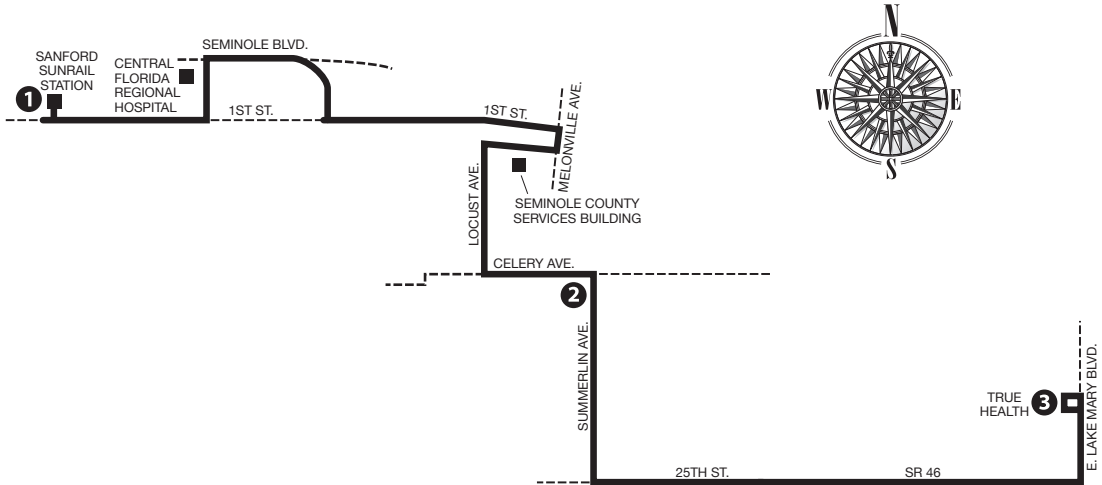
Link 46 East

SR 46/Downtown Sanford

Monday–Saturday service

No Sunday/Holiday service

- : **SERVING:**
- : Downtown Sanford
- : Central Florida Regional Hospital
- : Seminole County Services Building
- : True Health
- : Sanford SunRail Station
- : NeighborLink 651



Numbers
on map
correspond to
numbers on
schedules.

Additional stops
are located
approximately
every two blocks
along each Link.



Link 46 East

Monday - Friday

**SANFORD SUNRAIL TO
TRUE HEALTH**

SANFORD SUNRAIL	CELERY AVE. & SUMMERLIN AVE.	TRUE HEALTH
1	2	3
6:00	6:16	6:30
6:30	6:46	7:00
7:00	7:16	7:30
7:30	7:46	8:00
8:00	8:16	8:30
9:00	9:16	9:30
10:00	10:16	10:30
11:00	11:16	11:30
12:00	12:16	12:30
1:00	1:16	1:30
2:00	2:16	2:30
3:00	3:16	3:30
4:00	4:16	4:30
4:30	4:46	5:00
5:00	5:16	5:30
5:30	5:46	6:00
6:00	6:16	6:30
6:30	6:46	7:00

P.M. Times are shown in bold

**TRUE HEALTH
TO SANFORD SUNRAIL**

TRUE HEALTH	CELERY AVE. & SUMMERLIN AVE.	SANFORD SUNRAIL
3	2	1
5:30	5:44	6:00
6:00	6:14	6:30
6:30	6:44	7:00
7:00	7:14	7:30
7:30	7:44	8:00
8:30	8:44	9:00
9:30	9:44	10:00
10:30	10:44	11:00
11:30	11:44	12:00
12:30	12:44	1:00
1:30	1:44	2:00
2:30	2:44	3:00
3:30	3:44	4:00
4:30	4:44	5:00
5:00	5:14	5:30
5:30	5:44	6:00
6:00	6:14	6:30
6:30	6:44	7:00
7:00	7:14	7:30

Saturday

**SANFORD SUNRAIL TO
TRUE HEALTH**

SANFORD SUNRAIL	CELERY AVE. & SUMMERLIN AVE.	TRUE HEALTH
1	2	3
6:45	7:01	7:10
7:45	8:01	8:10
8:45	9:01	9:10
9:45	10:03	10:12
10:45	11:03	11:12
11:45	12:03	12:12
12:45	1:03	1:12
1:45	2:03	2:12
2:45	3:03	3:12
3:45	4:03	4:12
4:45	5:03	5:12
5:45	6:03	6:12
6:45	7:01	7:09

P.M. Times are shown in bold

**TRUE HEALTH
TO SANFORD SUNRAIL**

TRUE HEALTH	CELERY AVE. & SUMMERLIN AVE.	SANFORD SUNRAIL
3	2	1
6:20	6:29	6:45
7:20	7:31	7:47
8:20	8:31	8:47
9:20	9:31	9:47
10:20	10:31	10:47
11:20	11:29	11:47
12:20	12:29	12:45
1:20	1:29	1:45
2:20	2:29	2:45
3:20	3:29	3:45
4:20	4:29	4:45
5:20	5:29	5:45
6:20	6:29	6:45



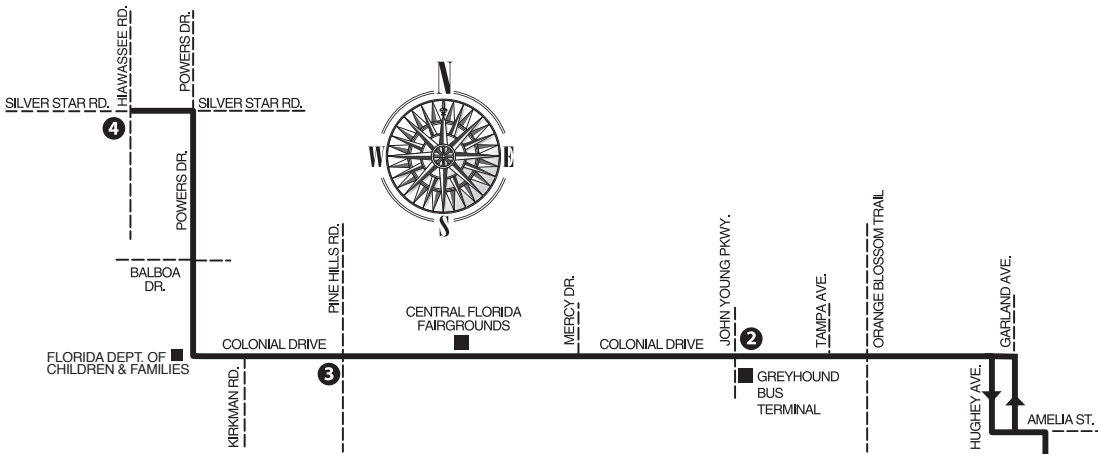
Link 48

W. Colonial Drive/
Powers Dr.

Monday–Sunday & Holiday
service

SERVING:

LYNX Central Station
Central Florida Fairgrounds
Florida Dept. of Children & Families



Saturday

LYNX CENTRAL STATION TO SILVER STAR RD. & HIAWASSEE RD.				SILVER STAR RD. & HIAWASSEE RD. TO LYNX CENTRAL STATION			
1	2	3	4	4	3	2	1
4:45	4:54	4:59	5:10	4:35	4:49	4:56	5:08
5:45	5:54	6:00	6:11	5:30	5:48	5:55	6:07
6:45	6:55	7:02	7:17	6:30	6:48	6:55	7:07
7:45	7:56	8:03	8:18	7:30	7:48	7:55	8:07
8:45	8:56	9:03	9:18	8:30	8:48	8:55	9:08
9:45	9:56	10:05	10:23	9:30	9:48	9:55	10:08
10:45	10:57	11:06	11:24	10:30	10:48	10:55	11:08
11:45	11:57	12:06	12:24	11:30	11:48	11:55	12:08
12:45	12:57	1:06	1:25	12:30	12:48	12:55	1:08
1:45	1:58	2:06	2:26	1:30	1:48	1:55	2:08
2:45	2:58	3:05	3:25	2:30	2:48	2:55	3:07
3:45	3:58	4:05	4:25	3:30	3:47	3:53	4:04
4:45	4:58	5:05	5:24	4:30	4:47	4:53	5:04
5:45	5:58	6:05	6:24	5:30	5:47	5:52	6:03
6:45	6:56	7:01	7:17	6:30	6:45	6:50	7:01
7:45	7:56	8:01	8:17	7:30	7:43	7:48	7:59
8:45	8:55	9:00	9:13	8:30	8:43	8:48	8:59
9:45	9:55	10:00	10:13	9:30	9:43	9:47	9:57

P.M. Times are shown in bold

Numbers
on map
correspond to
numbers on
schedules.

Additional stops
are located
approximately
every two blocks
along each Link.



LYNX CENTRAL STATION TO SILVER STAR RD. & HIAWASSEE RD.				SILVER STAR RD. & HIAWASSEE RD. TO LYNX CENTRAL STATION			
LYNX CENTRAL STATION 1	COLONIAL DR. & JOHN YOUNG PKWY. 2	COLONIAL DR. & PINE HILLS RD. 3	HIAWASSEE RD. & SILVER STAR RD. 4	HIAWASSEE RD. & SILVER STAR RD. 4	COLONIAL DR. & PINE HILLS RD. 3	COLONIAL DR. & JOHN YOUNG PKWY. 2	LYNX CENTRAL STATION 1
4:15	4:23	4:27	4:37	3:50	4:04	4:09	4:20
5:15	5:23	5:28	5:40	4:20	4:36	4:41	4:52
5:45	5:54	5:59	6:12	4:50	5:06	5:11	5:22
6:15	6:24	6:29	6:44	5:15	5:31	5:36	5:48
6:45	6:56	7:01	7:16	5:45	6:02	6:07	6:19
7:15	7:26	7:32	7:48	6:15	6:33	6:38	6:51
7:45	7:57	8:03	8:19	6:40	6:58	7:04	7:19
8:15	8:27	8:33	8:49	7:10	7:28	7:34	7:49
8:45	8:57	9:03	9:19	7:40	7:58	8:04	8:18
9:15	9:27	9:33	9:49	8:10	8:28	8:34	8:47
9:45	9:57	10:03	10:20	8:40	8:58	9:04	9:17
10:15	10:27	10:33	10:50	9:10	9:28	9:34	9:47
10:45	10:58	11:04	11:22	9:40	9:58	10:04	10:17
11:15	11:28	11:34	11:52	10:10	10:28	10:34	10:47
11:45	11:58	12:04	12:22	10:40	10:58	11:04	11:17
12:15	12:28	12:34	12:52	11:10	11:28	11:34	11:47
12:45	12:58	1:04	1:22	11:40	11:58	12:04	12:17
1:15	1:28	1:34	1:52	12:10	12:28	12:34	12:48
1:45	1:58	2:04	2:23	12:40	12:58	1:04	1:18
2:15	2:28	2:34	2:53	1:10	1:28	1:34	1:48
2:45	3:00	3:06	3:26	1:40	1:58	2:04	2:18
3:15	3:30	3:37	3:57	2:11	2:29	2:35	2:49
3:45	4:01	4:08	4:31	2:40	3:00	3:06	3:20
4:15	4:31	4:38	5:01	3:10	3:30	3:36	3:50
4:45	5:02	5:09	5:32	3:40	4:00	4:06	4:20
5:15	5:32	5:39	6:02	4:10	4:31	4:37	4:51
5:45	6:02	6:09	6:31	4:40	5:00	5:06	5:20
6:15	6:30	6:36	6:54	5:10	5:30	5:35	5:48
6:45	6:57	7:03	7:21	5:45	6:04	6:09	6:21
7:45	7:57	8:03	8:21	6:15	6:33	6:38	6:50
8:45	8:56	9:01	9:16	6:45	7:03	7:08	7:20
9:45	9:56	10:01	10:15	7:30	7:48	7:53	8:04
10:45	10:55	11:00	11:13	8:30	8:47	8:52	9:03
11:45	11:55	11:59	12:11	9:30	9:46	9:50	10:01
				10:30	10:46	10:50	11:01
				11:30	11:46	11:50	12:01

P.M. Times are shown in bold

Sunday & Holiday

LYNX CENTRAL STATION TO SILVER STAR RD. & HIAWASSEE RD.				SILVER STAR RD. & HIAWASSEE RD. TO LYNX CENTRAL STATION			
LYNX CENTRAL STATION 1	COLONIAL DR. & JOHN YOUNG PKWY. 2	COLONIAL DR. & PINE HILLS RD. 3	HIAWASSEE RD. & SILVER STAR RD. 4	HIAWASSEE RD. & SILVER STAR RD. 4	COLONIAL DR. & PINE HILLS RD. 3	COLONIAL DR. & JOHN YOUNG PKWY. 2	LYNX CENTRAL STATION 1
4:45	4:53	4:57	5:08	4:35	4:49	4:54	5:04
5:45	5:53	5:58	6:10	5:30	5:44	5:49	6:00
6:45	6:55	7:00	7:14	6:30	6:45	6:50	7:02
7:45	7:55	8:01	8:15	7:30	7:45	7:51	8:03
8:45	8:55	9:01	9:15	8:30	8:46	8:52	9:04
9:45	9:56	10:03	10:18	9:30	9:47	9:53	10:06
10:45	10:56	11:03	11:18	10:30	10:47	10:53	11:06
11:45	11:57	12:04	12:20	11:30	11:47	11:53	12:06
12:45	12:57	1:04	1:21	12:30	12:47	12:53	1:06
1:45	1:58	2:04	2:22	1:30	1:47	1:53	2:06
2:45	2:58	3:04	3:22	2:30	2:47	2:53	3:05
3:45	3:58	4:04	4:21	3:30	3:47	3:53	4:05
4:45	4:58	5:03	5:19	4:30	4:46	4:52	5:04
5:45	5:58	6:03	6:19	5:30	5:47	5:53	6:05
6:45	6:57	7:02	7:17	6:30	6:47	6:53	7:04
7:45	7:57	8:02	8:17	7:30	7:47	7:52	8:03

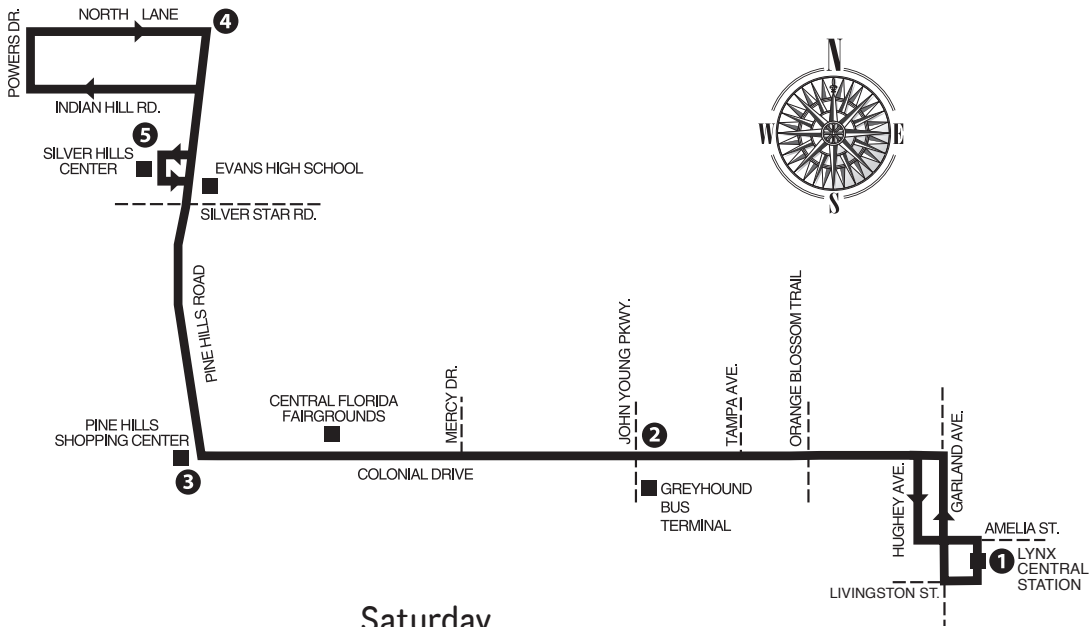
P.M. Times are shown in bold



Link 49 W. Colonial Drive/ Pine Hills Road Monday–Sunday & Holiday service

- **SERVING:**
- LYNX Central Station
- Central Florida Fairgrounds
- Pine Hills
- Evans High School
- Meadowbrook

North Lane
Rolling Hills
Silver Hills Center



Saturday

LYNX CENTRAL STATION TO PINE HILLS					
LYNX CENTRAL STATION	COLONIAL DR. & JOHN YOUNG PKWY.	COLONIAL DR. & PINE HILLS RD.	SILVER HILLS CENTER	NORTH LN. & PINE HILLS RD.	SILVER HILLS CENTER
1	2	3	5	4	5
			4:50	5:04	5:08
			5:50	6:04	6:08
6:15	6:25	6:31		6:48	6:52
7:15	7:25	7:31		7:48	7:52
8:15	8:25	8:32		8:51	8:55
9:15	9:25	9:32		9:51	9:55
10:15	10:27	10:34		10:53	10:57
11:15	11:28	11:35		11:54	11:58
12:15	12:29	12:36		12:55	12:59
1:15	1:29	1:36		1:55	1:59
2:15	2:29	2:36		2:55	2:59
3:15	3:29	3:36		3:55	4:00
4:15	4:29	4:36		4:55	5:01
5:15	5:29	5:35		5:54	6:00
6:15	6:29	6:34		6:53	6:59
7:15	7:28	7:33		7:52	7:58
8:15	8:28	8:33		8:52	8:58
9:15	9:26	9:30		9:46	9:52
10:15	10:26	10:30		10:46	10:51

PINE HILLS TO LYNX CENTRAL STATION					
SILVER HILLS CENTER	COLONIAL DR. & PINE HILLS RD.	COLONIAL DR. & JOHN YOUNG PKWY.	LYNX CENTRAL STATION		
5	3	2	1		
5:10	5:19	5:25	5:36		
6:10	6:20	6:26	6:38		
7:05	7:17	7:23	7:35		
8:05	8:17	8:24	8:36		
9:05	9:18	9:25	9:37		
10:05	10:18	10:25	10:37		
11:05	11:18	11:26	11:38		
12:05	12:18	12:26	12:38		
1:05	1:18	1:26	1:38		
2:05	2:18	2:26	2:38		
3:05	3:18	3:25	3:37		
4:05	4:17	4:24	4:36		
5:05	5:17	5:23	5:35		
6:05	6:17	6:23	6:35		
7:05	7:16	7:21	7:33		
8:05	8:16	8:21	8:33		
9:10	9:19	9:24	9:36		
10:10	10:19	10:24	10:34		

Numbers on map correspond to numbers on schedules.

Additional stops are located approximately every two blocks along each Link.

P.M. Times are shown in bold



LYNX CENTRAL STATION TO PINE HILLS

LYNX CENTRAL STATION 1	COLONIAL DR. & JOHN YOUNG PKWY. 2	COLONIAL DR. & PINE HILLS RD. 3	SILVER HILLS CENTER 5	NORTH LN. & PINE HILLS RD. 4	SILVER HILLS CENTER 5
4:30	4:38	4:42	4:17	4:29	4:33
				4:57	5:01
5:30	5:39	5:43	5:17	5:29	5:33
6:00	6:09	6:14		6:01	6:05
6:30	6:41	6:46		6:33	6:38
7:00	7:11	7:17		7:05	7:10
7:30	7:42	7:48		7:36	7:41
8:00	8:12	8:18		8:07	8:12
8:30	8:42	8:48		8:37	8:42
9:00	9:12	9:18		9:07	9:12
9:30	9:42	9:48		9:37	9:42
10:00	10:12	10:18		10:07	10:12
10:30	10:43	10:49		10:37	10:42
11:00	11:13	11:19		11:08	11:13
11:30	11:43	11:49		11:38	11:43
12:00	12:13	12:19		12:08	12:13
12:30	12:43	12:49		12:38	12:43
1:00	1:13	1:19		1:08	1:13
1:30	1:43	1:49		1:40	1:45
2:00	2:13	2:19		2:10	2:15
2:30	2:43	2:49		2:40	2:45
3:00	3:14	3:21		3:12	3:17
3:30	3:45	3:52		3:44	3:49
4:00	4:16	4:23		4:15	4:20
4:30	4:46	4:53		4:46	4:51
5:00	5:16	5:23		5:16	5:21
5:30	5:45	5:52		5:46	5:51
6:00	6:14	6:20		6:14	6:19
6:30	6:43	6:48		6:42	6:46
7:15	7:28	7:33		7:07	7:11
8:15	8:26	8:31		7:52	7:56
9:15	9:25	9:30		8:50	8:54
10:15	10:24	10:28		9:48	9:52
11:15	11:24	11:28		10:45	10:49
12:15	12:24	12:28		11:43	11:47
				12:42	12:45

PINE HILLS TO LYNX CENTRAL STATION

SILVER HILLS CENTER 5	COLONIAL DR. & PINE HILLS RD. 3	COLONIAL DR. & JOHN YOUNG PKWY. 2	LYNX CENTRAL STATION 1
4:40	4:50	4:55	5:06
5:05	5:16	5:21	5:33
5:35	5:46	5:51	6:03
6:05	6:17	6:22	6:34
6:35	6:47	6:52	7:04
7:00	7:13	7:19	7:32
7:30	7:43	7:49	8:02
8:00	8:13	8:19	8:32
8:30	8:43	8:49	9:02
9:00	9:13	9:19	9:32
9:30	9:43	9:49	10:02
10:00	10:13	10:19	10:32
10:30	10:43	10:49	11:02
11:00	11:13	11:19	11:32
11:30	11:43	11:49	12:02
12:00	12:13	12:19	12:33
12:30	12:43	12:49	1:03
1:00	1:13	1:19	1:33
1:30	1:43	1:49	2:03
2:00	2:13	2:19	2:33
2:30	2:43	2:49	3:03
3:00	3:13	3:19	3:33
3:30	3:43	3:49	4:03
4:00	4:13	4:19	4:33
4:30	4:43	4:49	5:03
5:00	5:13	5:19	5:33
5:30	5:43	5:49	6:03
6:05	6:18	6:23	6:36
6:35	6:47	6:52	7:04
7:05	7:17	7:22	7:33
8:05	8:17	8:22	8:33
9:05	9:16	9:21	9:32
10:05	10:16	10:20	10:31
11:05	11:15	11:19	11:29
12:05	12:15	12:19	12:29

P.M. Times are shown in bold

Sunday & Holiday

LYNX CENTRAL STATION TO PINE HILLS

LYNX CENTRAL STATION 1	COLONIAL DR. & JOHN YOUNG PKWY. 2	COLONIAL DR. & PINE HILLS RD. 3	SILVER HILLS CENTER 5	NORTH LN. & PINE HILLS RD. 4	SILVER HILLS CENTER 5
6:15	6:23	6:28	4:45	5:00	5:04
7:15	7:23	7:28	5:45	6:00	6:04
8:15	8:25	8:31		6:44	6:48
9:15	9:26	9:32		7:44	7:48
10:15	10:26	10:32		8:48	8:52
11:15	11:27	11:33		9:50	9:54
12:15	12:28	12:34		10:50	10:54
1:15	1:28	1:34		11:51	11:55
2:15	2:28	2:34		12:53	12:58
3:15	3:28	3:34		1:53	1:58
4:15	4:28	4:34		2:53	2:58
5:15	5:26	5:32		3:53	3:57
6:15	6:26	6:32		4:53	4:57
7:15	7:26	7:31		5:51	5:55
8:15	8:26	8:31		6:51	6:55
				7:49	7:53
				8:49	8:53

PINE HILLS TO LYNX CENTRAL STATION

SILVER HILLS CENTER 5	COLONIAL DR. & PINE HILLS RD. 3	COLONIAL DR. & JOHN YOUNG PKWY. 2	LYNX CENTRAL STATION 1
5:05	5:16	5:21	5:31
6:05	6:17	6:22	6:32
7:05	7:17	7:23	7:34
8:05	8:17	8:23	8:34
9:05	9:17	9:23	9:34
10:05	10:17	10:23	10:35
11:05	11:18	11:24	11:36
12:05	12:18	12:24	12:36
1:05	1:18	1:24	1:36
2:05	2:18	2:24	2:36
3:05	3:18	3:24	3:36
4:05	4:18	4:23	4:35
5:05	5:17	5:22	5:34
6:05	6:17	6:22	6:34
7:05	7:17	7:22	7:33
8:05	8:17	8:21	8:32

P.M. Times are shown in bold



**Monday–Sunday & Holiday
service**

- **SERVING:**
- LYNX Central Station
- SeaWorld
- Disney Springs
-
-
-
-
-
-

Walt Disney World Resort
Transportation and
Ticket Center

WDW TRANSPORTATION & TICKET CENTER TO LYNX CENTRAL STATION

..... Monday - Friday

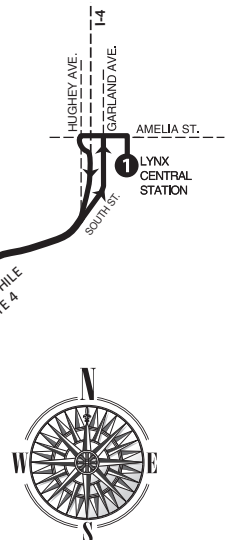
1	LYNX CENTRAL STATION	2	SEA HARBOR DR. & CENTRAL FLORIDA PKWY.	3	DISNEY SPRINGS TRANSFER CENTER	4	TRANSPORTATION & TICKET CENTER
5:15		5:35		5:52		6:05	
5:35		5:55		6:13		6:26	
5:55		6:18		6:36		6:50	
6:15		6:38		6:56		7:10	
6:35		6:58		7:16		7:30	
6:55		7:20		7:40		7:54	
7:15		7:40		7:59		8:13	
7:35		8:01		8:30		8:34	
7:55		8:21		8:40		8:54	
8:15		8:41		9:01		9:15	
8:45		9:11		9:31		9:45	
9:15		9:41		10:01		10:15	
9:45		10:11		10:31		10:45	
10:15		10:41		11:01		11:15	
10:45		11:11		11:31		11:45	
11:15		11:40		12:00		12:14	
11:45		12:10		12:30		12:44	
12:15		12:40		1:00		1:14	
12:45		1:10		1:30		1:44	
1:15		1:40		2:00		2:14	
1:45		2:10		2:30		2:44	
2:15		2:41		3:03		3:17	
2:45		3:11		3:33		3:47	
3:15		3:41		4:03		4:17	
3:45		4:17		4:40		4:54	
4:15		4:47		5:10		5:24	
4:35		5:07		5:32		5:46	
4:55		5:27		5:52		6:06	
5:15		5:47		6:11		6:24	
5:35		6:07		6:31		6:44	
5:55		6:25		6:49		7:02	
6:15		6:42		7:01		7:14	
6:45		7:10		7:28		7:41	
7:15		7:40		7:58		8:11	
7:45		8:10		8:28		8:41	
8:15		8:40		8:58		9:11	
8:45		9:10		9:28		9:41	
9:15		9:39		9:57		10:10	
9:45		10:08		10:25		10:38	
10:15		10:38		10:54		11:07	
10:45		11:08		11:24		11:37	

P.M. Times are shown in bold

4	TRANSPORTATION & TICKET CENTER	3	DISNEY SPRINGS TRANSFER CENTER	2	SEA HARBOR DR. & CENTRAL FLORIDA PKWY.	1	LYNX CENTRAL STATION
5:45		5:45		6:02		6:25	
		6:01		6:19		6:49	
		6:22		6:39		7:02	
6:20		6:36		6:54		7:24	
6:40		6:56		7:14		7:43	
7:00		7:16		7:35		8:03	
7:30		7:46		8:05		8:31	
8:05		8:21		8:40		9:05	
8:35		8:51		9:10		9:35	
9:05		9:21		9:40		10:05	
9:35		9:51		10:11		10:36	
10:00		10:16		10:36		11:01	
10:30		10:47		11:07		11:35	
11:00		11:17		11:37		12:05	
11:30		11:47		12:07		12:35	
12:00	12:17	12:37		12:37		1:05	
12:25	12:42	1:02		1:02		1:31	
12:55	1:12	1:33		1:33		2:02	
1:25	1:42	2:03		2:03		2:33	
1:55	2:12	2:34		2:34		3:04	
2:25	2:42	3:04		3:04		3:35	
2:55	3:12	3:35		3:35		4:06	
3:10	3:27	3:50		3:50		4:25	
3:30	3:47	4:10		4:10		4:45	
3:50	4:07	4:30		4:30		5:03	
4:10	4:27	4:50		4:50		5:23	
4:35	4:52	5:15		5:15		5:45	
5:00	5:17	5:39		5:39		6:04	
5:35	5:52	6:13		6:13		6:36	
6:05	6:22	6:41		6:41		7:04	
6:35	6:52	7:11		7:11		7:34	
7:05	7:22	7:41		7:41		8:04	
7:35	7:52	8:11		8:11		8:34	
8:05	8:22	8:41		8:41		9:03	
8:35	8:52	9:11		9:11		9:33	
9:05	9:22	9:41		9:41		10:03	
9:35	9:52	10:11		10:11		10:33	
10:00	10:17	10:36		10:36		10:58	
10:30	10:46	11:04		11:04		11:26	
11:00	11:16	11:33		11:33		11:55	
11:30	11:45			12:01		12:23	
12:00	12:15			12:31		12:53	

Numbers on map correspond to numbers on schedules.

**Additional stops
are located
approximately
every two blocks
along each Link.**



Saturday

LYNX CENTRAL STATION TO WDW TRANSPORTATION & TICKET CENTER				WDW TRANSPORTATION & TICKET CENTER TO LYNX CENTRAL STATION			
LYNX CENTRAL STATION	SEA HARBOR DR. & CENTRAL FLORIDA PKWY.	DISNEY SPRINGS TRANSFER CENTER	TRANSPORTATION & TICKET CENTER	TRANSPORTATION & TICKET CENTER	DISNEY SPRINGS TRANSFER CENTER	SEA HARBOR DR. & CENTRAL FLORIDA PKWY.	LYNX CENTRAL STATION
1	2	3	4	4	3	2	1
5:15	5:35	5:49	6:01		5:46	6:03	6:23
5:35	5:55	6:09	6:21	5:50	6:05	6:22	6:43
5:55	6:15	6:31	6:43	6:10	6:25	6:43	7:04
6:15	6:37	6:54	7:06	6:30	6:45	7:03	7:24
6:35	6:57	7:14	7:26	6:50	7:05	7:24	7:45
6:55	7:17	7:35	7:47	7:10	7:26	7:45	8:06
7:15	7:37	7:55	8:08	7:35	7:51	8:10	8:32
7:35	7:57	8:15	8:28	8:05	8:21	8:40	9:03
7:55	8:17	8:35	8:48	8:35	8:51	9:12	9:35
8:15	8:37	8:55	9:08	9:05	9:21	9:42	10:06
8:45	9:09	9:28	9:41	9:30	9:46	10:07	10:31
9:15	9:40	10:00	10:13	10:00	10:16	10:37	11:01
9:45	10:10	10:30	10:43	10:30	10:46	11:07	11:31
10:15	10:40	11:00	11:13	11:00	11:16	11:37	12:01
10:45	11:11	11:31	11:44	11:30	11:47	12:08	12:32
11:15	11:41	12:01	12:14	12:00	12:17	12:38	1:02
11:45	12:14	12:34	12:47	12:30	12:47	1:09	1:33
12:15	12:44	1:04	1:17	1:00	1:17	1:39	2:04
12:45	1:15	1:35	1:48	1:30	1:47	2:10	2:35
1:15	1:46	2:06	2:19	2:00	2:18	2:43	3:08
1:45	2:17	2:37	2:50	2:25	2:43	3:08	3:33
2:15	2:47	3:07	3:21	2:55	3:13	3:38	4:03
2:45	3:17	3:37	3:51	3:15	3:33	3:58	4:23
3:15	3:47	4:07	4:21	3:35	3:53	4:18	4:43
3:45	4:17	4:38	4:52	4:00	4:18	4:43	5:08
4:15	4:46	5:08	5:22	4:20	4:38	5:03	5:28
4:35	5:06	5:28	5:42	4:40	4:58	5:23	5:48
4:55	5:26	5:48	6:02	5:00	5:18	5:43	6:08
5:15	5:45	6:07	6:21	5:30	5:48	6:13	6:38
5:35	6:05	6:27	6:41	6:00	6:18	6:42	7:07
5:55	6:25	6:47	7:01	6:30	6:48	7:11	7:36
6:15	6:45	7:07	7:21	7:00	7:18	7:41	8:06
6:45	7:14	7:36	7:50	7:30	7:48	8:11	8:36
7:15	7:42	8:04	8:18	8:00	8:18	8:41	9:05
7:45	8:10	8:32	8:46	8:30	8:48	9:11	9:35
8:15	8:40	9:02	9:17	9:00	9:19	9:42	10:06
8:45	9:09	9:31	9:46	9:30	9:49	10:12	10:36
9:15	9:39	10:01	10:17	10:00	10:19	10:41	11:03
9:45	10:09	10:31	10:47	10:30	10:49	11:11	11:33
10:15	10:38	10:59	11:15	11:00	11:19	11:40	12:02
10:45	11:08	11:29	11:45	11:30	11:49	12:10	12:32
				12:00	12:19	12:40	1:02

P.M. Times are shown in bold



Sunday & Holiday

LYNX CENTRAL STATION TO WDW
TRANSPORTATION & TICKET CENTER

LYNX CENTRAL STATION 1	SEA HARBOR DR. & CENTRAL FLORIDA PKWY. 2	DISNEY SPRINGS TRANSFER CENTER 3	TRANSPORTATION & TICKET CENTER 4
5:15	5:34	5:49	6:01
5:35	5:54	6:09	6:21
5:55	6:15	6:30	6:42
6:15	6:35	6:51	7:04
6:35	6:55	7:11	7:24
6:55	7:16	7:32	7:45
7:15	7:36	7:53	8:06
7:35	7:56	8:13	8:26
7:55	8:16	8:34	8:47
8:15	8:38	8:56	9:09
8:45	9:08	9:26	9:39
9:15	9:38	9:56	10:09
9:45	10:09	10:29	10:43
10:15	10:40	11:00	11:14
10:45	11:10	11:30	11:44
11:15	11:43	12:03	12:17
11:45	12:13	12:33	12:47
12:15	12:43	1:03	1:17
12:45	1:13	1:33	1:47
1:15	1:43	2:03	2:17
1:45	2:13	2:33	2:47
2:15	2:43	3:03	3:17
2:45	3:13	3:33	3:47
3:15	3:43	4:03	4:17
3:45	4:13	4:33	4:46
4:15	4:43	5:03	5:16
4:35	5:03	5:23	5:36
4:55	5:22	5:42	5:55
5:15	5:41	6:00	6:12
5:35	6:01	6:20	6:32
5:55	6:18	6:37	6:49
6:15	6:38	6:57	7:09
6:45	7:08	7:27	7:39
7:15	7:36	7:54	8:06
7:45	8:06	8:24	8:36
8:15	8:36	8:53	9:05
8:45	9:06	9:23	9:35
9:15	9:36	9:52	10:04
9:45	10:06	10:22	10:34
10:15	10:36	10:51	11:03
10:45	11:06	11:21	11:33

P.M. Times are shown in bold

WDW TRANSPORTATION & TICKET
CENTER TO LYNX CENTRAL STATION

TRANSPORTATION & TICKET CENTER 4	DISNEY SPRINGS TRANSFER CENTER 3	SEA HARBOR DR. & CENTRAL FLORIDA PKWY. 2	LYNX CENTRAL STATION 1
	5:47	6:04	6:25
5:50	6:06	6:23	6:44
6:10	6:26	6:43	7:04
6:30	6:46	7:03	7:24
6:50	7:06	7:23	7:44
7:10	7:26	7:44	8:05
7:40	7:56	8:14	8:35
8:05	8:21	8:40	9:02
8:35	8:51	9:10	9:32
9:05	9:21	9:40	10:02
9:35	9:51	10:10	10:32
10:05	10:21	10:40	11:03
10:35	10:51	11:11	11:34
11:05	11:21	11:41	12:04
11:35	11:51	12:11	12:34
12:05	12:21	12:41	1:04
12:35	12:51	1:11	1:34
1:00	1:16	1:37	2:00
1:30	1:46	2:08	2:31
2:00	2:16	2:40	3:03
2:30	2:46	3:10	3:33
3:00	3:16	3:40	4:03
3:20	3:36	4:00	4:23
3:40	3:56	4:20	4:43
4:00	4:16	4:40	5:03
4:20	4:36	5:00	5:23
4:40	4:56	5:20	5:43
5:00	5:16	5:38	6:01
5:35	5:51	6:11	6:34
6:05	6:21	6:41	7:04
6:35	6:51	7:11	7:33
7:05	7:21	7:41	8:01
7:35	7:51	8:11	8:31
8:05	8:21	8:41	9:01
8:35	8:51	9:11	9:31
9:05	9:21	9:41	10:01
9:35	9:51	10:09	10:29
10:05	10:21	10:39	10:59
10:35	10:51	11:07	11:26
11:05	11:21	11:37	11:56
11:35	11:51	12:07	12:25
12:05	12:21	12:37	12:55

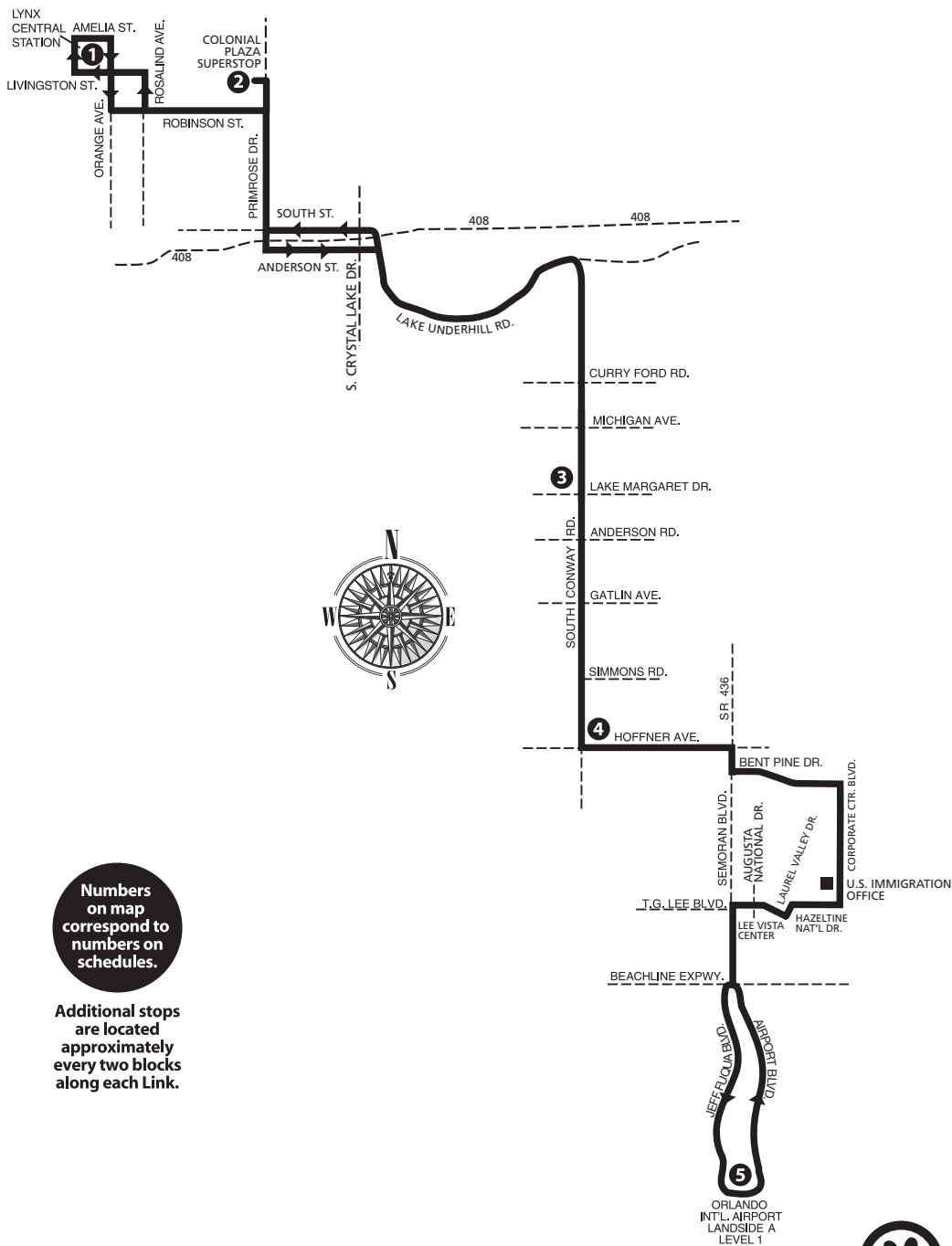


Link 51

Conway Road/Orlando International Airport
Monday–Sunday & Holiday
service

- **SERVING:**
- LYNX Central Station
- Lake Eola
- Dover Shores
- S. Conway Road
- U.S. Immigration Office

Orlando International Airport
Colonial Plaza SuperStop



Monday - Friday

LYNX CENTRAL STATION TO ORLANDO INT'L AIRPORT

LYNX CENTRAL STATION	COLONIAL PLAZA SUPERSTOP	CONWAY RD. & LAKE MARGARET DR.	CONWAY RD. & HOFFNER AVE.	ORLANDO INTERNATIONAL AIRPORT
1	2	3	4	5
5:15	5:27	5:43	5:48	6:10
6:15	6:27	6:43	6:48	7:10
7:15	7:27	7:43	7:48	8:10
8:15	8:28	8:43	8:48	9:10
9:15	9:28	9:43	9:47	10:09
10:15	10:28	10:43	10:47	11:09
11:15	11:28	11:43	11:47	12:09
12:15	12:28	12:44	12:48	1:10
1:15	1:28	1:44	1:49	2:11
2:15	2:28	2:45	2:50	3:13
3:15	3:28	3:45	3:50	4:13
4:15	4:28	4:45	4:50	5:13
5:15	5:29	5:47	5:52	6:15
6:15	6:27	6:43	6:47	7:08
7:15	7:27	7:41	7:45	8:05
8:15	8:27	8:41	8:45	9:04
9:15	9:26	9:40	9:43	10:02

P.M. Times are shown in bold

ORLANDO INT'L AIRPORT TO LYNX CENTRAL STATION

ORLANDO INTERNATIONAL AIRPORT	CONWAY RD. & HOFFNER AVE.	CONWAY RD. & LAKE MARGARET DR.	COLONIAL PLAZA SUPERSTOP	LYNX CENTRAL STATION
5	4	3	2	1
5:30	5:50	5:54	6:10	6:20
6:30	6:50	6:54	7:10	7:20
7:30	7:50	7:54	8:10	8:20
8:30	8:49	8:53	9:10	9:20
9:30	9:49	9:53	10:10	10:20
10:30	10:49	10:53	11:10	11:20
11:30	11:49	11:53	12:10	12:20
12:30	12:50	12:54	1:11	1:22
1:30	1:50	1:54	2:11	2:22
2:30	2:50	2:54	3:11	3:22
3:30	3:50	3:54	4:11	4:22
4:30	4:51	4:55	5:11	5:22
5:25	5:46	5:50	6:06	6:17
6:25	6:44	6:48	7:03	7:12
7:25	7:43	7:47	8:00	8:09
8:20	8:38	8:41	8:54	9:03
9:20	9:37	9:40	9:52	10:01
10:20	10:37	10:40	10:52	11:01

Saturday

LYNX CENTRAL STATION TO ORLANDO INT'L AIRPORT

LYNX CENTRAL STATION	COLONIAL PLAZA SUPERSTOP	CONWAY RD. & LAKE MARGARET DR.	CONWAY RD. & HOFFNER AVE.	ORLANDO INTERNATIONAL AIRPORT
1	2	3	4	5
5:15	5:27	5:41	5:45	6:05
6:15	6:27	6:42	6:46	7:06
7:15	7:27	7:42	7:46	8:06
8:15	8:27	8:42	8:46	9:06
9:15	9:27	9:43	9:47	10:07
10:15	10:27	10:43	10:47	11:07
11:15	11:27	11:43	11:47	12:07
12:15	12:27	12:43	12:47	1:07
1:15	1:27	1:43	1:47	2:08
2:15	2:27	2:43	2:47	3:08
3:15	3:27	3:43	3:47	4:08
4:15	4:27	4:43	4:47	5:08
5:15	5:27	5:43	5:47	6:08
6:15	6:27	6:43	6:47	7:08
7:15	7:27	7:41	7:45	8:06
8:15	8:26	8:40	8:44	9:04
9:15	9:26	9:39	9:43	10:03

P.M. Times are shown in bold

ORLANDO INT'L AIRPORT TO LYNX CENTRAL STATION

ORLANDO INTERNATIONAL AIRPORT	CONWAY RD. & HOFFNER AVE.	CONWAY RD. & LAKE MARGARET DR.	COLONIAL PLAZA SUPERSTOP	LYNX CENTRAL STATION
5	4	3	2	1
5:20	5:39	5:43	5:58	6:06
6:15	6:34	6:38	6:54	7:03
7:15	7:34	7:38	7:54	8:03
8:15	8:34	8:38	8:54	9:03
9:15	9:34	9:38	9:54	10:03
10:15	10:34	10:38	10:54	11:03
11:15	11:34	11:38	11:54	12:04
12:15	12:34	12:38	12:54	1:04
1:15	1:34	1:38	1:54	2:04
2:15	2:34	2:38	2:54	3:04
3:15	3:34	3:38	3:54	4:04
4:15	4:34	4:38	4:54	5:04
5:15	5:34	5:38	5:54	6:04
6:15	6:34	6:39	6:55	7:05
7:15	7:34	7:39	7:55	8:05
8:15	8:34	8:39	8:55	9:05
9:20	9:38	9:41	9:56	10:05
10:20	10:38	10:41	10:53	11:02



Sunday & Holiday

LYNX CENTRAL STATION TO ORLANDO INT'L AIRPORT					ORLANDO INT'L AIRPORT TO LYNX CENTRAL STATION				
LYNX CENTRAL STATION	COLONIAL PLAZA SUPERSTOP	CONWAY RD. & LAKE MARGARET DR.	CONWAY RD. & HOFFNER AVE.	ORLANDO INTERNATIONAL AIRPORT	ORLANDO INTERNATIONAL AIRPORT	CONWAY RD. & HOFFNER AVE.	CONWAY RD. & LAKE MARGARET DR.	COLONIAL PLAZA SUPERSTOP	LYNX CENTRAL STATION
1	2	3	4	5	5	4	3	2	1
5:15	5:27	5:39	5:42	6:00	5:20	5:38	5:42	5:54	6:03
6:15	6:27	6:40	6:43	7:01	6:15	6:33	6:37	6:49	6:58
7:15	7:27	7:41	7:44	8:04	7:15	7:33	7:37	7:50	7:59
8:15	8:28	8:42	8:46	9:06	8:15	8:34	8:38	8:53	9:02
9:15	9:28	9:42	9:46	10:07	9:15	9:34	9:38	9:53	10:02
10:15	10:28	10:42	10:46	11:07	10:15	10:34	10:38	10:53	11:02
11:15	11:28	11:43	11:47	12:08	11:15	11:34	11:38	11:53	12:02
12:15	12:28	12:43	12:47	1:08	12:15	12:34	12:38	12:53	1:02
1:15	1:28	1:43	1:47	2:08	1:15	1:34	1:38	1:53	2:03
2:15	2:28	2:43	2:47	3:08	2:15	2:34	2:38	2:53	3:03
3:15	3:28	3:43	3:47	4:08	3:15	3:34	3:38	3:53	4:03
4:15	4:27	4:42	4:46	5:07	4:15	4:34	4:38	4:53	5:03
5:15	5:27	5:42	5:46	6:07	5:15	5:34	5:38	5:51	6:01
6:15	6:27	6:42	6:46	7:06	6:15	6:34	6:38	6:51	7:00
7:15	7:25	7:40	7:44	8:04	7:15	7:33	7:37	7:50	7:59
					8:15	8:33	8:37	8:49	8:58

P.M. Times are shown in bold

Link 54

Old Winter Garden Road

Monday-Saturday service
No Sunday/Holiday service

- SERVING:
- LYNX Central Station
- W. Washington Street
- Callahan
- Rock Lake
- Orlo Vista

Oak Hill
Health Central Hospital
Super Walmart Ocoee
West Oaks Mall
NeighborLink 611
NeighborLink 613

Monday - Friday

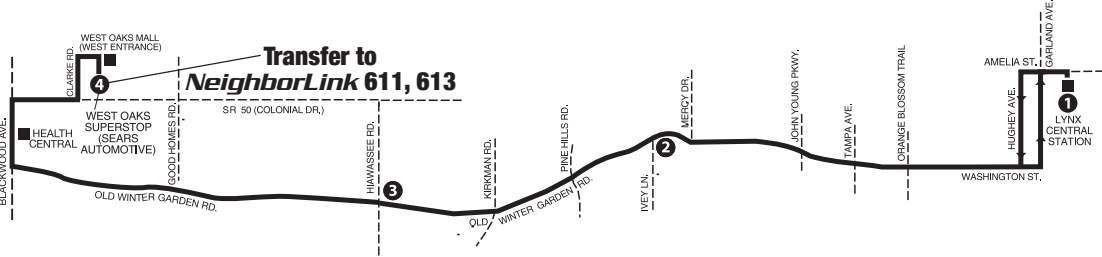
LYNX CENTRAL STATION TO WEST OAKS MALL				WEST OAKS MALL TO LYNX CENTRAL STATION			
LYNX CENTRAL STATION	OLD WINTER GARDEN RD. & IVEY LN.	OLD WINTER GARDEN RD. & HIWASSEE RD.	WEST OAKS MALL	WEST OAKS MALL	OLD WINTER GARDEN RD. & HIWASSEE RD.	OLD WINTER GARDEN RD. & IVEY LN.	LYNX CENTRAL STATION
1	2	3	4	4	3	2	1
5:30	5:43	5:50	6:03	5:25	5:41	5:49	6:04
6:30	6:47	6:54	7:09	6:20	6:37	6:46	7:03
7:30	7:47	7:55	8:10	7:20	7:39	7:48	8:07
8:30	8:47	8:55	9:10	8:20	8:39	8:48	9:07
9:30	9:47	9:55	10:10	9:20	9:38	9:47	10:06
10:30	10:47	10:55	11:10	10:20	10:38	10:47	11:06
11:30	11:47	11:55	12:10	11:20	11:38	11:47	12:06
12:30	12:47	12:55	1:10	12:20	12:38	12:47	1:06
1:30	1:47	1:55	2:10	1:20	1:39	1:48	2:07
2:30	2:48	2:56	3:12	2:20	2:39	2:48	3:07
3:30	3:48	3:56	4:13	3:20	3:39	3:48	4:06
4:30	4:50	5:00	5:17	4:20	4:39	4:48	5:06
5:30	5:50	6:00	6:17	5:20	5:39	5:47	6:05
6:30	6:48	6:56	7:12	6:20	6:39	6:47	7:03
7:45	8:01	8:09	8:23	7:20	7:39	7:47	8:01

Saturday

LYNX CENTRAL STATION TO WEST OAKS MALL				WEST OAKS MALL TO LYNX CENTRAL STATION			
LYNX CENTRAL STATION	OLD WINTER GARDEN RD. & IVEY LN.	OLD WINTER GARDEN RD. & HIWASSEE RD.	WEST OAKS MALL	WEST OAKS MALL	OLD WINTER GARDEN RD. & HIWASSEE RD.	OLD WINTER GARDEN RD. & IVEY LN.	LYNX CENTRAL STATION
1	2	3	4	4	3	2	1
6:30	6:41	6:48	7:00	5:20	5:35	5:43	5:57
7:30	7:46	7:53	8:06	6:20	6:37	6:45	6:59
8:30	8:47	8:54	9:07	7:20	7:37	7:45	7:59
9:30	9:47	9:54	10:08	8:20	8:37	8:45	9:02
10:30	10:47	10:55	11:09	9:20	9:37	9:45	10:02
11:30	11:47	11:55	12:09	10:20	10:37	10:45	11:02
12:30	12:47	12:55	1:09	11:20	11:38	11:46	12:03
1:30	1:47	1:55	2:09	12:20	12:38	12:46	1:03
2:30	2:47	2:55	3:09	1:20	1:38	1:46	2:03
3:30	3:47	3:55	4:09	2:20	2:38	2:46	3:03
4:30	4:47	4:55	5:09	3:20	3:38	3:46	4:00
5:30	5:47	5:54	6:08	4:20	4:38	4:46	5:00
6:30	6:46	6:53	7:05	5:20	5:38	5:45	5:59
7:45	8:01	8:08	8:20	6:20	6:37	6:44	6:58
				7:25	7:40	7:46	7:59

P.M. Times are shown in bold

P.M. Times are shown in bold



Numbers on map correspond to numbers on schedules.

Additional stops are located approximately every two blocks along each Link.

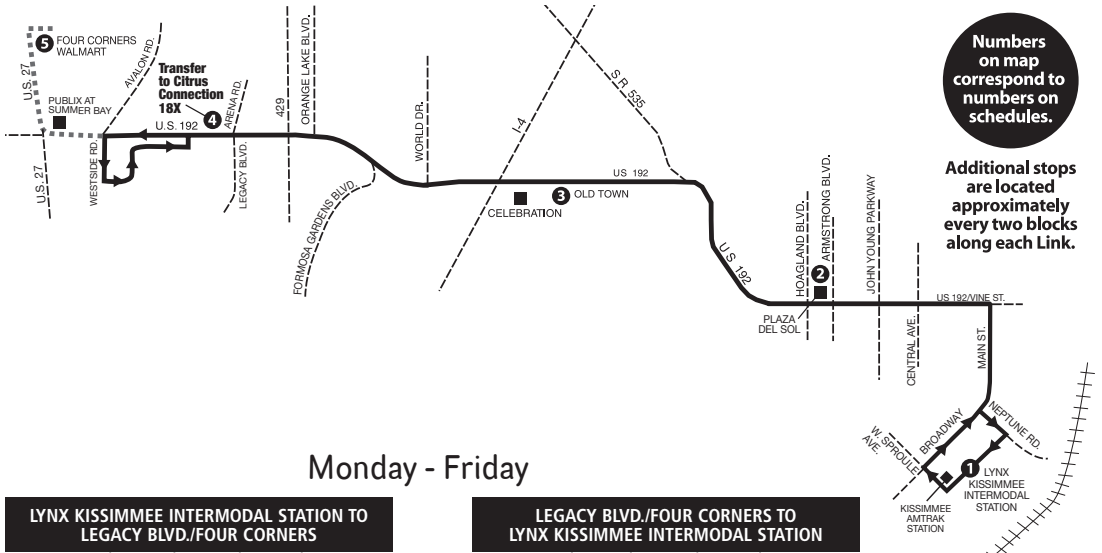
Link 55

W. U.S. 192/Crosstown
Monday-Sunday & Holiday
service

SERVING:

- LYNX Kissimmee Intermodal
- Station/SunRail
- Old Town
- Celebration
- Orange Lake

Four Corners Walmart
Plaza Del Sol
Citrus Connection 18X



LYNX KISSIMMEE INTERMODAL STATION	U.S. 192 & ARMSTRONG BLVD.	U.S. 192 & OLD TOWN	U.S. 192 & LEGACY BLVD.	FOUR CORNERS WALMART
1	2	3	4	5
5:15	5:30	5:50	6:09	6:20
5:45	6:00	6:20	6:39	6:50
6:15	6:30	6:50	7:09	7:20
6:45	7:01	7:21	7:40	7:50
7:15	7:31	7:53	8:13	
7:45	8:03	8:25	8:45	
8:15	8:33	8:55	9:15	
8:45	9:03	9:25	9:45	
9:15	9:33	9:55	10:15	
9:45	10:03	10:25	10:45	
10:15	10:33	10:55	11:15	
10:45	11:03	11:25	11:45	
11:15	11:34	11:56	12:16	
11:45	12:05	12:27	12:47	
12:15	12:35	12:57	1:17	
12:45	1:05	1:28	1:48	
1:15	1:35	1:58	2:18	
1:45	2:05	2:28	2:48	
2:15	2:35	2:58	3:19	
2:45	3:05	3:28	3:49	
3:15	3:35	3:58	4:19	
3:45	4:04	4:26	4:47	4:56
4:15	4:34	4:56	5:17	5:26
4:45	5:04	5:26	5:47	5:56
5:15	5:34	5:56	6:17	6:26
5:45	6:03	6:25	6:45	6:54
6:15	6:32	6:52	7:11	7:20
6:45	7:00	7:20	7:38	7:47
7:15	7:30	7:50	8:08	8:17
7:45	8:00	8:20	8:38	8:47
8:15	8:30	8:50	9:08	9:16
8:45	8:58	9:17	9:35	9:42

P.M. Times are shown in bold

FOUR CORNERS WALMART	U.S. 192 & LEGACY BLVD.	U.S. 192 & OLD TOWN	U.S. 192 & ARMSTRONG BLVD.	LYNX KISSIMMEE INTERMODAL STATION
5	4	3	2	1
6:00	6:08	6:27	6:45	6:57
6:30	6:39	6:58	7:17	7:29
7:00	7:09	7:28	7:48	8:02
7:28	7:37	7:58	8:18	8:32
7:58	8:07	8:28	8:48	9:02
	8:34	8:55	9:15	9:29
	9:04	9:25	9:45	9:59
	9:34	9:55	10:15	10:29
	10:04	10:25	10:45	10:59
	10:34	10:55	11:15	11:30
	11:04	11:25	11:45	12:00
	11:33	11:55	12:16	12:32
	12:03	12:25	12:46	1:02
	12:33	12:55	1:16	1:32
	1:03	1:25	1:46	2:02
	1:30	1:52	2:13	2:29
	1:58	2:20	2:41	2:57
	2:29	2:51	3:12	3:28
	3:00	3:22	3:46	4:02
	3:31	3:54	4:19	4:35
	4:01	4:24	4:49	5:05
	4:31	4:54	5:19	5:35
5:00	5:09	5:31	5:52	6:07
5:30	5:39	6:01	6:22	6:35
6:00	6:09	6:31	6:52	7:05
6:30	6:39	7:00	7:20	7:33
7:00	7:09	7:29	7:47	7:59
7:30	7:39	7:59	8:16	8:28
8:00	8:09	8:29	8:46	8:58
8:30	8:39	8:59	9:16	9:27
9:00	9:09	9:29	9:46	9:57
9:30	9:39	9:58	10:15	10:25



Saturday

LYNX KISSIMMEE INTERMODAL STATION TO LEGACY BLVD./FOUR CORNERS					LEGACY BLVD./FOUR CORNERS TO LYNX KISSIMMEE INTERMODAL STATION				
LYNX KISSIMMEE INTERMODAL STATION	U.S. 192 & ARMSTRONG BLVD.	U.S. 192 & OLD TOWN	U.S. 192 & LEGACY BLVD.	FOUR CORNERS WALMART	FOUR CORNERS WALMART	U.S. 192 & LEGACY BLVD.	U.S. 192 & OLD TOWN	U.S. 192 & ARMSTRONG BLVD.	LYNX KISSIMMEE INTERMODAL STATION
1	2	3	4	5	5	4	3	2	1
5:15	5:29	5:47	6:02	6:11	6:00	6:09	6:27	6:46	6:58
5:45	5:59	6:20	6:36	6:45	6:30	6:39	6:57	7:16	7:28
6:15	6:29	6:50	7:09	7:18	7:00	7:09	7:27	7:46	7:58
6:45	6:59	7:20	7:39	7:48	7:30	7:39	7:58	8:17	8:29
7:15	7:29	7:51	8:10		8:00	8:09	8:28	8:47	8:59
7:45	7:59	8:21	8:40			8:40	8:59	9:18	9:30
8:15	8:29	8:51	9:10			9:10	9:29	9:48	10:00
8:45	9:00	9:22	9:41			9:38	9:58	10:17	10:30
9:15	9:30	9:52	10:11			10:07	10:28	10:47	11:00
9:45	10:01	10:23	10:43			10:37	10:58	11:18	11:32
10:15	10:31	10:53	11:13			11:07	11:28	11:48	12:02
10:45	11:01	11:23	11:43			11:37	11:58	12:18	12:32
11:15	11:31	11:53	12:13			12:07	12:28	12:48	1:02
11:45	12:02	12:24	12:44			12:37	12:58	1:18	1:32
12:15	12:32	12:54	1:14			1:05	1:26	1:46	2:00
12:45	1:02	1:24	1:44			1:35	1:56	2:17	2:31
1:15	1:32	1:55	2:15			2:05	2:26	2:49	3:03
1:45	2:02	2:25	2:45			2:34	2:55	3:18	3:32
2:15	2:32	2:55	3:15			3:04	3:25	3:48	4:02
2:45	3:02	3:26	3:46			3:35	3:57	4:20	4:34
3:15	3:32	3:56	4:16			4:02	4:26	4:49	5:03
3:45	4:02	4:26	4:46	4:53		4:32	4:56	5:19	5:33
4:15	4:32	4:56	5:16	5:23	4:58	5:08	5:31	5:54	6:08
4:45	5:02	5:26	5:46	5:54	5:29	5:39	6:02	6:24	6:38
5:15	5:32	5:56	6:16	6:24	5:59	6:09	6:32	6:53	7:07
5:45	6:02	6:25	6:45	6:53	6:29	6:39	7:02	7:22	7:34
6:15	6:32	6:55	7:14	7:22	6:59	7:09	7:32	7:52	8:03
6:45	7:00	7:23	7:42	7:49	7:32	7:42	8:03	8:22	8:32
7:15	7:30	7:50	8:09	8:16	8:00	8:10	8:31	8:49	8:59
7:45	8:00	8:20	8:38	8:45	8:30	8:40	9:01	9:19	9:29
8:15	8:30	8:50	9:08	9:15	9:00	9:10	9:31	9:49	9:59
8:45	8:58	9:18	9:36	9:43	9:30	9:40	10:00	10:18	10:28

P.M. Times are shown in bold



Sunday & Holiday

LYNX KISSIMMEE INTERMODAL STATION TO LEGACY BLVD./FOUR CORNERS				
LYNX KISSIMMEE INTERMODAL STATION	U.S. 192 & ARMSTRONG BLVD.	U.S. 192 & OLD TOWN	U.S. 192 & LEGACY BLVD.	FOUR CORNERS WALMART
1	2	3	4	5
5:15	5:30	5:49	6:07	6:13
5:45	6:00	6:19	6:37	6:43
6:15	6:30	6:50	7:08	7:14
6:45	7:00	7:20	7:38	7:45
7:15	7:30	7:52	8:10	
7:45	8:00	8:22	8:41	
8:15	8:30	8:52	9:11	
8:45	9:00	9:22	9:42	
9:15	9:30	9:52	10:12	
9:45	10:00	10:22	10:42	
10:15	10:30	10:52	11:12	
10:45	11:00	11:22	11:42	
11:15	11:30	11:52	12:12	
11:45	12:00	12:22	12:42	
12:15	12:30	12:52	1:12	
12:45	1:00	1:22	1:42	
1:15	1:31	1:53	2:13	
1:45	2:01	2:23	2:43	
2:15	2:31	2:53	3:13	
2:45	3:01	3:23	3:43	
3:15	3:31	3:53	4:13	
3:45	4:00	4:22	4:42	4:49
4:15	4:31	4:51	5:11	5:18
4:45	5:01	5:21	5:41	5:48
5:15	5:30	5:50	6:09	6:16
5:45	6:00	6:20	6:39	6:46
6:15	6:30	6:50	7:08	7:15
6:45	6:59	7:19	7:37	7:44
7:15	7:29	7:49	8:07	8:14
7:45	7:59	8:17	8:35	8:42
8:15	8:29	8:47	9:04	9:11
8:45	8:58	9:16	9:33	9:39

P.M. Times are shown in bold

LEGACY BLVD./FOUR CORNERS TO LYNX KISSIMMEE INTERMODAL STATION				
FOUR CORNERS WALMART	U.S. 192 & LEGACY BLVD.	U.S. 192 & OLD TOWN	U.S. 192 & ARMSTRONG BLVD.	LYNX KISSIMMEE INTERMODAL STATION
5	4	3	2	1
6:00	6:09	6:27	6:45	6:56
6:30	6:39	6:57	7:15	7:26
7:00	7:09	7:27	7:45	7:56
7:30	7:39	7:58	8:16	8:27
8:00	8:09	8:28	8:46	8:57
	8:40	9:00	9:18	9:30
	9:08	9:28	9:46	9:58
	9:37	9:58	10:16	10:28
	10:07	10:28	10:47	10:59
	10:36	10:58	11:17	11:29
	11:06	11:28	11:48	12:01
	11:36	11:58	12:18	12:31
	12:06	12:28	12:48	1:01
	12:35	12:57	1:17	1:30
	1:04	1:26	1:46	1:59
	1:34	1:56	2:16	2:29
	2:03	2:25	2:45	2:58
	2:31	2:53	3:13	3:26
	3:01	3:23	3:43	3:56
	3:31	3:53	4:13	4:26
	4:00	4:23	4:45	4:58
	4:31	4:54	5:16	5:29
4:55	5:05	5:28	5:50	6:03
5:26	5:36	5:59	6:21	6:34
5:57	6:07	6:29	6:49	7:02
6:29	6:39	7:00	7:19	7:31
6:59	7:09	7:30	7:49	8:01
7:30	7:40	8:00	8:18	8:30
8:00	8:10	8:30	8:48	8:59
8:30	8:40	9:00	9:17	9:28
9:00	9:10	9:30	9:47	9:58
9:30	9:40	10:00	10:17	10:28



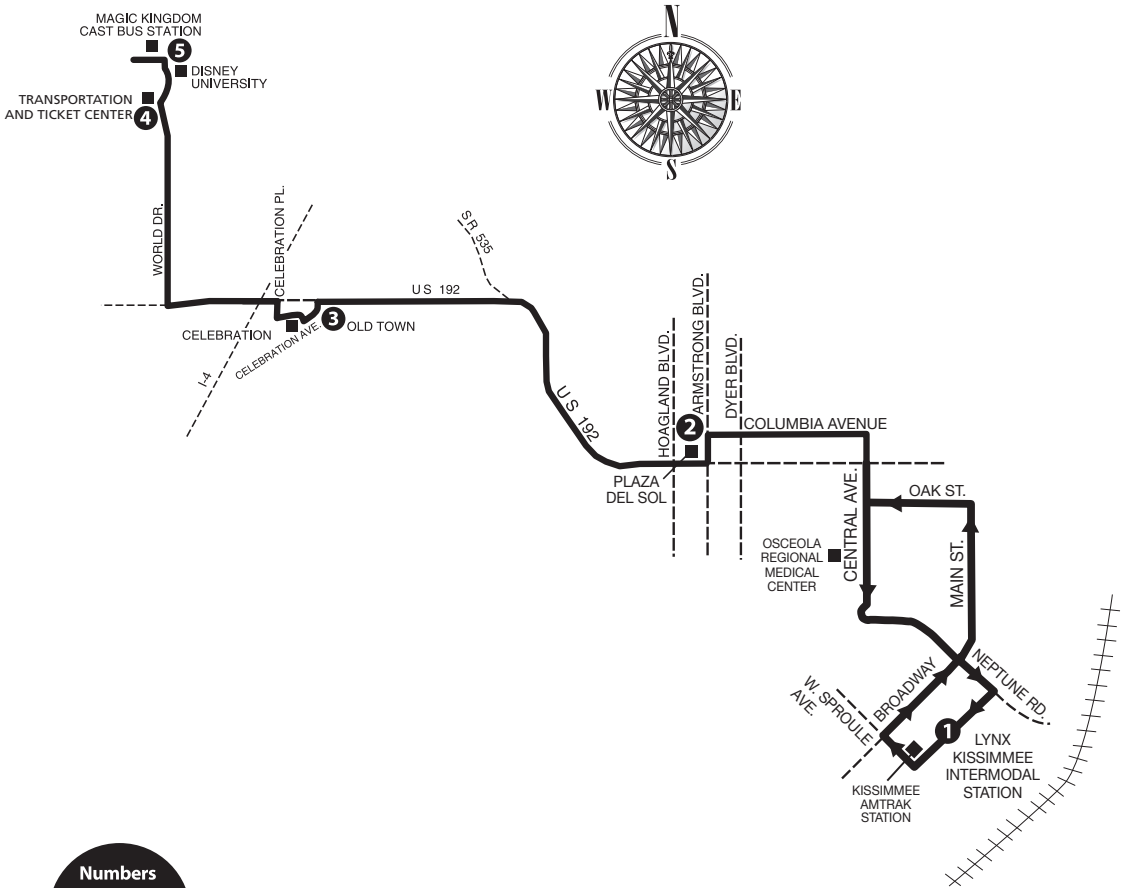
Link 56

W. U.S. 192/Magic Kingdom

Monday–Sunday & Holiday service

- **SERVING:**
- Plaza Del Sol
- Old Town
- Celebration
- Walt Disney World Resort
- Transportation and Ticket Center
- Ticket Center

Magic Kingdom Cast Bus Station
Disney University
LYNX Kissimmee Intermodal Station/SunRail
Osceola Regional Medical Center



Numbers on map correspond to numbers on schedules.

Additional stops are located approximately every two blocks along each Link.



Monday - Friday

LYNX KISSIMMEE INTERMODAL STATION TO DISNEY UNIVERSITY					DISNEY UNIVERSITY TO LYNX KISSIMMEE INTERMODAL STATION				
LYNX KISSIMMEE INTERMODAL STATION	PLAZA DEL SOL	OLD TOWN	TRANSPORTATION AND TICKET CENTER	DISNEY UNIVERSITY	DISNEY UNIVERSITY	TRANSPORTATION AND TICKET CENTER	OLD TOWN	PLAZA DEL SOL	LYNX KISSIMMEE INTERMODAL STATION
1	2	3	4	5	5	4	3	2	1
5:30	5:43	6:02	6:16	6:23				4:02	4:25
6:00	6:15	6:36	6:54	7:01				4:32	4:55
6:30	6:46	7:07	7:25	7:32				5:02	5:25
7:00	7:16	7:38	7:56	8:03				5:25	5:48
7:30	7:48	8:10	8:28	8:35				5:55	6:18
8:00	8:18	8:40	8:58	9:05				6:25	6:48
8:30	8:47	9:10	9:28	9:35				7:01	7:18
9:00	9:16	9:39	9:57	10:04	6:15	6:22	6:40	7:33	7:50
9:30	9:46	10:09	10:27	10:34	6:47	6:54	7:12	8:03	8:20
10:00	10:16	10:39	10:57	11:04	7:17	7:24	7:42	8:33	8:50
10:30	10:46	11:09	11:27	11:34	7:47	7:54	8:12	9:03	9:20
11:00	11:16	11:39	11:57	12:04	8:17	8:24	8:42	9:32	9:49
11:30	11:46	12:09	12:27	12:34	8:45	8:52	9:10	10:02	10:19
12:00	12:17	12:40	12:58	1:05	9:15	9:22	9:40	10:32	10:49
12:30	12:47	1:10	1:28	1:35	9:45	9:52	10:10	11:02	11:19
1:00	1:17	1:40	1:58	2:05	10:15	10:22	10:40	11:32	11:49
1:30	1:47	2:10	2:28	2:35	10:45	10:52	11:10	12:02	12:19
2:00	2:17	2:41	2:59	3:06	11:15	11:22	11:40	12:32	12:49
2:30	2:48	3:12	3:30	3:37	11:45	11:52	12:10	1:02	1:19
3:00	3:18	3:42	4:00	4:07	12:15	12:22	12:40	1:33	1:50
3:30	3:48	4:12	4:30	4:37	12:45	12:52	1:10	2:03	2:21
4:00	4:18	4:42	5:00	5:07	1:15	1:22	1:40	2:30	2:48
4:30	4:48	5:12	5:30	5:37	1:40	1:47	2:05	3:02	3:20
5:00	5:18	5:41	5:59	6:06	2:10	2:17	2:36	3:34	3:52
5:30	5:48	6:11	6:28	6:35	2:41	2:48	3:07	4:05	4:23
6:00	6:17	6:39	6:56	7:03	3:11	3:18	3:38	4:37	4:55
6:30	6:45	7:07	7:24	7:31	3:43	3:50	4:10	5:06	5:23
7:00	7:15	7:36	7:53	8:00	4:12	4:19	4:39	5:36	5:53
7:30	7:44	8:05	8:22	8:29	4:42	4:49	5:09	6:08	6:24
8:00	8:14	8:35	8:52	8:59	5:17	5:24	5:44	6:37	6:51
8:30	8:44	9:04	9:21	9:28	5:49	5:56	6:15	7:07	7:21
9:00	9:14	9:34	9:51	9:58	6:19	6:26	6:45	7:37	7:51
9:30	9:44	10:04	10:21	10:28	6:51	6:58	7:16	8:06	8:20
10:00	10:13	10:33	10:50	10:57	7:20	7:27	7:45	8:35	8:48
10:30	10:42	11:02	11:19	11:26	7:50	7:57	8:15	9:05	9:18
11:00	11:12	11:32	11:48	11:55	8:20	8:27	8:45	9:35	9:48
					8:50	8:57	9:15	10:05	10:17
					9:20	9:27	9:45	10:35	10:47
					9:50	9:57	10:15	11:04	11:16
					10:20	10:27	10:45	11:24	11:36
					10:40	10:47	11:05	11:54	12:05
					11:10	11:17	11:35		

P.M. Times are shown in bold



Saturday

LYNX KISSIMMEE INTERMODAL STATION TO DISNEY UNIVERSITY

LYNX KISSIMMEE INTERMODAL STATION	PLAZA DEL SOL	OLD TOWN	TRANSPORTATION AND TICKET CENTER	DISNEY UNIVERSITY
1	2	3	4	5
5:30	5:45	6:06	6:23	6:30
6:00	6:15	6:36	6:53	7:00
6:30	6:45	7:07	7:24	7:31
7:00	7:15	7:37	7:54	8:01
7:30	7:45	8:07	8:24	8:31
8:00	8:15	8:37	8:54	9:01
8:30	8:45	9:07	9:24	9:31
9:00	9:15	9:37	9:54	10:01
9:30	9:45	10:07	10:24	10:31
10:00	10:15	10:37	10:54	11:01
10:30	10:45	11:06	11:23	11:30
11:00	11:15	11:36	11:53	12:00
11:30	11:45	12:06	12:23	12:30
12:00	12:15	12:36	12:53	1:00
12:30	12:45	1:06	1:23	1:30
1:00	1:15	1:36	1:53	2:00
1:30	1:45	2:06	2:23	2:30
2:00	2:17	2:40	2:57	3:04
2:30	2:47	3:10	3:27	3:34
3:00	3:17	3:40	3:57	4:04
3:30	3:47	4:10	4:27	4:34
4:00	4:17	4:40	4:57	5:04
4:30	4:47	5:10	5:27	5:34
5:00	5:17	5:40	5:57	6:04
5:30	5:47	6:09	6:26	6:33
6:00	6:12	6:33	6:50	6:57
6:30	6:42	7:03	7:20	7:27
7:00	7:12	7:33	7:50	7:57
7:30	7:42	8:03	8:20	8:27
8:00	8:12	8:33	8:50	8:57
8:30	8:42	9:03	9:20	9:27
9:00	9:12	9:33	9:50	9:57
9:30	9:42	10:03	10:20	10:27
10:00	10:12	10:33	10:50	10:57
10:30	10:42	11:03	11:20	11:27
11:00	11:12	11:33	11:50	11:57

P.M. Times are shown in bold

DISNEY UNIVERSITY TO LYNX KISSIMMEE INTERMODAL STATION

DISNEY UNIVERSITY	TRANSPORTATION AND TICKET CENTER	OLD TOWN	PLAZA DEL SOL	LYNX KISSIMMEE INTERMODAL STATION
5	4	3	2	1
6:47	6:54	7:12	7:32	7:47
7:17	7:24	7:42	8:02	8:17
7:48	7:55	8:13	8:33	8:48
8:18	8:25	8:43	9:05	9:20
8:48	8:55	9:13	9:35	9:50
9:18	9:25	9:43	10:05	10:20
9:48	9:55	10:13	10:35	10:50
10:18	10:25	10:43	11:05	11:20
10:48	10:55	11:13	11:35	11:50
11:18	11:25	11:43	12:05	12:20
11:48	11:55	12:13	12:35	12:50
12:18	12:25	12:43	1:05	1:20
12:46	12:53	1:11	1:34	1:50
1:16	1:23	1:41	2:04	2:20
1:46	1:53	2:11	2:34	2:50
2:15	2:22	2:40	3:04	3:20
2:38	2:45	3:09	3:35	3:50
3:10	3:17	3:41	4:07	4:20
3:40	3:47	4:11	4:37	4:50
4:10	4:17	4:41	5:07	5:20
4:42	4:49	5:13	5:36	5:49
5:16	5:23	5:47	6:10	6:23
5:51	5:58	6:16	6:37	6:50
6:21	6:28	6:46	7:07	7:20
6:51	6:58	7:16	7:37	7:50
7:23	7:30	7:48	8:09	8:20
7:53	8:00	8:18	8:39	8:50
8:21	8:28	8:46	9:07	9:18
8:51	8:58	9:16	9:37	9:48
9:21	9:28	9:46	10:07	10:18
9:51	9:58	10:16	10:37	10:48
10:20	10:27	10:45	11:06	11:17
10:40	10:47	11:05	11:26	11:37
11:10	11:17	11:35	11:56	12:07



Sunday & Holiday

LYNX KISSIMMEE INTERMODAL STATION TO DISNEY UNIVERSITY

LYNX KISSIMMEE INTERMODAL STATION	PLAZA DEL SOL	OLD TOWN	TRANSPORTATION AND TICKET CENTER	DISNEY UNIVERSITY
1	2	3	4	5
5:30	5:43	6:03	6:20	6:27
6:00	6:13	6:33	6:51	6:58
6:30	6:44	7:04	7:22	7:29
7:00	7:14	7:34	7:53	8:00
7:30	7:44	8:05	8:24	8:31
8:00	8:15	8:37	8:56	9:03
8:30	8:45	9:07	9:26	9:33
9:00	9:15	9:37	9:56	10:03
9:30	9:45	10:08	10:27	10:34
10:00	10:15	10:38	10:57	11:04
10:30	10:45	11:08	11:27	11:34
11:00	11:15	11:38	11:57	12:04
11:30	11:45	12:08	12:27	12:34
12:00	12:15	12:38	12:57	1:04
12:30	12:45	1:08	1:27	1:34
1:00	1:15	1:38	1:57	2:04
1:30	1:46	2:09	2:28	2:35
2:00	2:16	2:39	2:58	3:05
2:30	2:46	3:10	3:29	3:36
3:00	3:16	3:40	3:59	4:06
3:30	3:46	4:10	4:29	4:36
4:00	4:16	4:40	4:59	5:06
4:30	4:46	5:10	5:29	5:36
5:00	5:16	5:40	5:59	6:06
5:30	5:45	6:08	6:27	6:34
6:00	6:15	6:38	6:57	7:04
6:30	6:44	7:06	7:24	7:31
7:00	7:14	7:35	7:53	8:00
7:30	7:44	8:05	8:23	8:30
8:00	8:13	8:34	8:52	8:59
8:30	8:43	9:04	9:22	9:29
9:00	9:13	9:34	9:52	9:59
9:30	9:43	10:04	10:22	10:29
10:00	10:13	10:34	10:52	10:59
10:30	10:42	11:03	11:20	11:27
11:00	11:12	11:33	11:50	11:57

DISNEY UNIVERSITY TO LYNX KISSIMMEE INTERMODAL STATION

DISNEY UNIVERSITY	TRANSPORTATION AND TICKET CENTER	OLD TOWN	PLAZA DEL SOL	LYNX KISSIMMEE INTERMODAL STATION
5	4	3	2	1
6:48	6:55	7:12	7:32	7:46
7:18	7:25	7:42	8:02	8:17
7:48	7:55	8:13	8:33	8:48
8:19	8:26	8:44	9:05	9:20
8:49	8:56	9:14	9:35	9:50
9:18	9:25	9:43	10:05	10:20
9:48	9:55	10:13	10:35	10:50
10:18	10:25	10:43	11:05	11:20
10:48	10:55	11:13	11:35	11:50
11:18	11:25	11:43	12:05	12:20
11:48	11:55	12:13	12:35	12:50
12:17	12:24	12:42	1:05	1:20
12:46	12:53	1:11	1:34	1:49
1:16	1:23	1:41	2:04	2:20
1:45	1:52	2:10	2:34	2:50
2:12	2:19	2:38	3:04	3:20
2:42	2:49	3:08	3:34	3:50
3:12	3:19	3:38	4:04	4:20
3:42	3:49	4:08	4:34	4:50
4:13	4:20	4:39	5:05	5:21
4:44	4:51	5:10	5:36	5:51
5:17	5:24	5:43	6:09	6:24
5:48	5:55	6:14	6:38	6:53
6:18	6:25	6:44	7:05	7:20
6:49	6:56	7:15	7:36	7:49
7:19	7:26	7:45	8:06	8:19
7:50	7:57	8:15	8:36	8:49
8:20	8:27	8:45	9:05	9:18
8:50	8:57	9:15	9:35	9:48
9:20	9:27	9:45	10:05	10:17
9:50	9:57	10:15	10:35	10:47
10:24	10:31	10:49	11:09	11:20
10:43	10:50	11:08	11:28	11:39
11:13	11:20	11:38	11:57	12:08

P.M. Times are shown in bold

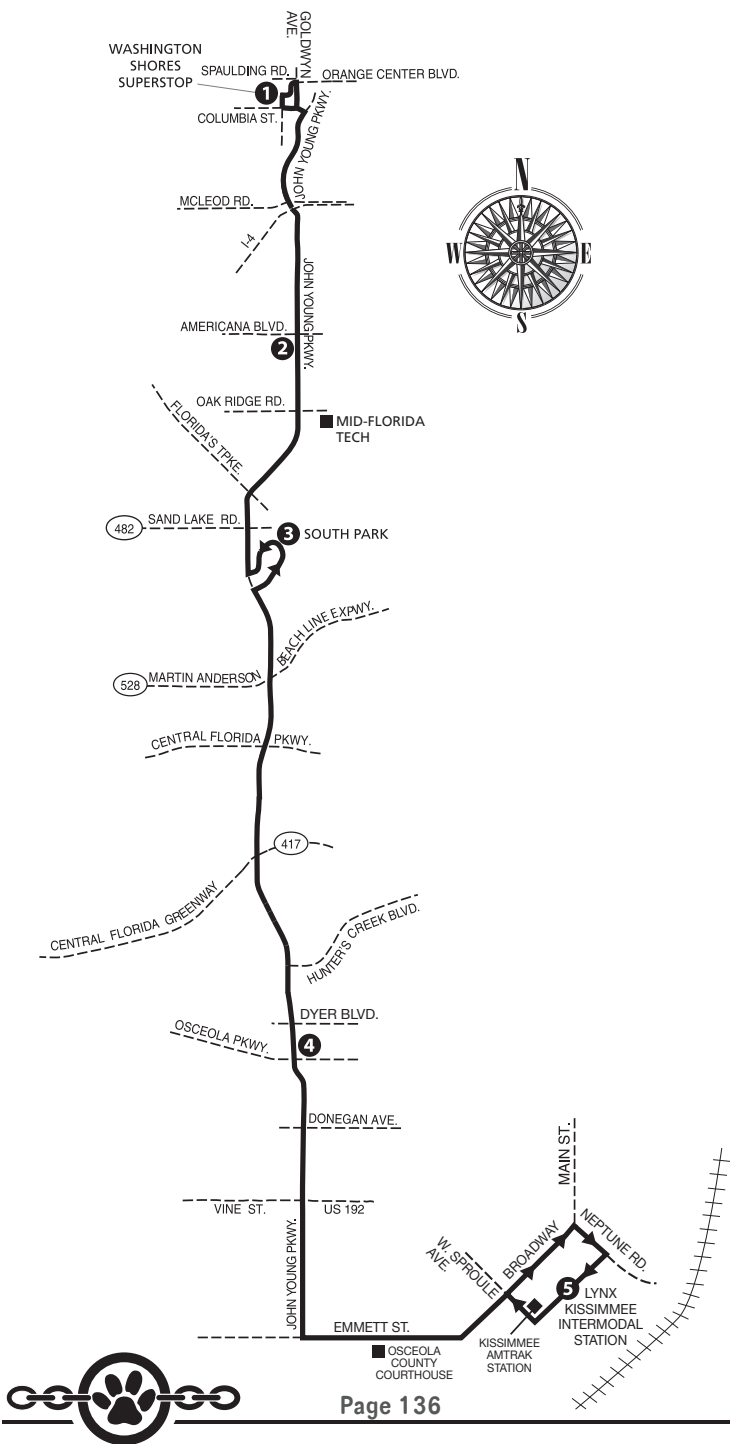


Link 57

John Young Parkway
Monday–Saturday service
No Sunday/Holiday service

- SERVING:**
- Washington Shores SuperStop
 - Mid Florida Tech
 - South Park Walmart
 - Hunter's Creek
 - LYNX Kissimmee Intermodal Station/SunRail

Osceola County Courthouse
The Loop



Numbers
on map
correspond to
numbers on
schedules.

Additional stops
are located
approximately
every two blocks
along each Link.

Monday - Friday

WASHINGTON SHORES SUPERSTOP TO LYNX KISSIMMEE INTERMODAL STATION					LYNX KISSIMMEE INTERMODAL STATION TO WASHINGTON SHORES SUPERSTOP				
WASHINGTON SHORES SUPERSTOP	JOHN YOUNG PKWY. & AMERICANA BLVD.	SOUTH PARK	JOHN YOUNG PKWY. & OSCEOLA PKWY.	LYNX KISSIMMEE INTERMODAL STATION	LYNX KISSIMMEE INTERMODAL STATION	JOHN YOUNG PKWY. & OSCEOLA PKWY.	SOUTH PARK	JOHN YOUNG PKWY. & AMERICANA BLVD.	WASHINGTON SHORES SUPERSTOP
1	2	3	4	5	5	4	3	2	1
5:30	5:40	5:50	6:15	6:35	5:20	5:38	5:59	6:10	6:19
6:30	6:41	6:52	7:19	7:39	6:15	6:36	6:59	7:10	7:19
7:30	7:41	7:52	8:19	8:39	7:15	7:36	7:58	8:10	8:19
8:30	8:40	8:51	9:18	9:38	8:15	8:36	8:58	9:10	9:19
9:30	9:40	9:50	10:18	10:38	9:15	9:36	9:57	10:09	10:18
10:30	10:40	10:50	11:18	11:37	10:15	10:37	10:58	11:10	11:19
11:30	11:40	11:50	12:18	12:37	11:15	11:37	11:58	12:10	12:19
12:30	12:40	12:50	1:18	1:37	12:15	12:37	12:58	1:10	1:19
1:30	1:40	1:50	2:17	2:39	1:15	1:37	1:58	2:10	2:19
2:30	2:40	2:52	3:19	3:41	2:15	2:37	2:59	3:12	3:23
3:30	3:40	3:53	4:17	4:37	3:15	3:37	3:59	4:12	4:23
4:30	4:40	4:53	5:17	5:37	4:20	4:42	5:02	5:14	5:24
5:30	5:40	5:51	6:22	6:40	5:20	5:42	6:02	6:14	6:24
6:30	6:39	6:50	7:16	7:33	6:20	6:40	7:00	7:11	7:20
7:30	7:39	7:49	8:15	8:31	7:20	7:40	8:00	8:11	8:20
8:30	8:39	8:49	9:15	9:31					

P.M. Times are shown in bold

Saturday

WASHINGTON SHORES SUPERSTOP TO LYNX KISSIMMEE INTERMODAL STATION					LYNX KISSIMMEE INTERMODAL STATION TO WASHINGTON SHORES SUPERSTOP				
WASHINGTON SHORES SUPERSTOP	JOHN YOUNG PKWY. & AMERICANA BLVD.	SOUTH PARK	JOHN YOUNG PKWY. & OSCEOLA PKWY.	LYNX KISSIMMEE INTERMODAL STATION	LYNX KISSIMMEE INTERMODAL STATION	JOHN YOUNG PKWY. & OSCEOLA PKWY.	SOUTH PARK	JOHN YOUNG PKWY. & AMERICANA BLVD.	WASHINGTON SHORES SUPERSTOP
1	2	3	4	5	5	4	3	2	1
5:15	5:24	5:32	5:54	6:11	5:15	5:32	5:48	5:57	6:06
6:15	6:24	6:32	6:54	7:11	6:15	6:32	6:48	6:57	7:06
7:15	7:24	7:32	7:56	8:13	7:15	7:33	7:52	8:02	8:11
8:15	8:24	8:32	8:57	9:14	8:15	8:33	8:52	9:02	9:11
9:15	9:24	9:32	9:55	10:12	9:15	9:33	9:52	10:02	10:11
10:15	10:24	10:32	10:55	11:11	10:15	10:33	10:52	11:02	11:11
11:15	11:24	11:32	11:57	12:13	11:15	11:33	11:52	12:02	12:11
12:15	12:24	12:32	12:57	1:13	12:15	12:35	12:53	1:03	1:12
1:15	1:24	1:32	1:57	2:14	1:15	1:35	1:53	2:03	2:12
2:15	2:24	2:32	2:57	3:14	2:15	2:35	2:53	3:03	3:12
3:15	3:24	3:32	3:59	4:16	3:15	3:35	3:53	4:03	4:12
4:15	4:24	4:32	4:59	5:17	4:15	4:35	4:53	5:03	5:12
5:15	5:24	5:32	5:59	6:17	5:15	5:35	5:53	6:03	6:12
6:15	6:24	6:32	6:58	7:16	6:15	6:34	6:52	7:01	7:10
7:15	7:24	7:31	7:57	8:16	7:15	7:34	7:52	8:01	8:10
8:15	8:24	8:31	8:57	9:16					

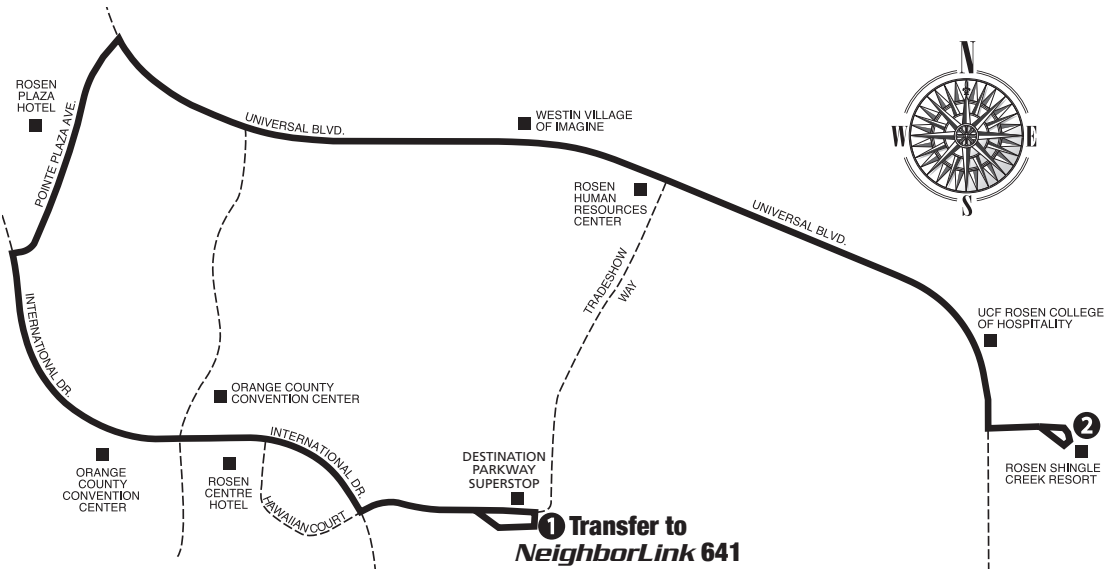
P.M. Times are shown in bold



Link 58 Shingle Creek Circulator Monday–Sunday & Holiday service

- SERVING:
 - Destination Parkway SuperStop
 - Orange County Convention Center
 - Rosen Plaza Hotel
 - Westin Village of Imagine

UCF Rosen College of Hospitality
Rosen Shingle Creek Resort
NeighborLink 641



Monday - Sunday & Holiday

DESTINATION PARKWAY SUPERSTOP TO SHINGLE CREEK		SHINGLE CREEK TO DESTINATION PARKWAY SUPERSTOP	
DESTINATION PARKWAY SUPERSTOP	SHINGLE CREEK	SHINGLE CREEK	DESTINATION PARKWAY SUPERSTOP
1	2	2	1
6:29	6:40	7:00	7:13
7:14	7:25	7:30	7:43
7:44	7:55	8:00	8:13
8:14	8:25	8:30	8:43
8:44	8:55	9:00	9:13
9:14	9:25	9:30	9:43
1:44	1:55	2:00	2:13
2:14	2:25	2:30	2:43
2:44	2:55	3:00	3:13
3:14	3:25	3:30	3:43
3:44	3:55	4:00	4:13
4:14	4:25	4:30	4:43
4:44	4:55	5:00	5:13
5:14	5:25	5:30	5:43
5:44	5:55	6:00	6:13
10:14	10:25	10:30	10:43
10:44	10:55	11:00	11:13
11:14	11:25	11:30	11:43

Numbers on map correspond to numbers on schedules.

Additional stops are located approximately every two blocks along each Link.

P.M. Times are shown in bold



Link 102

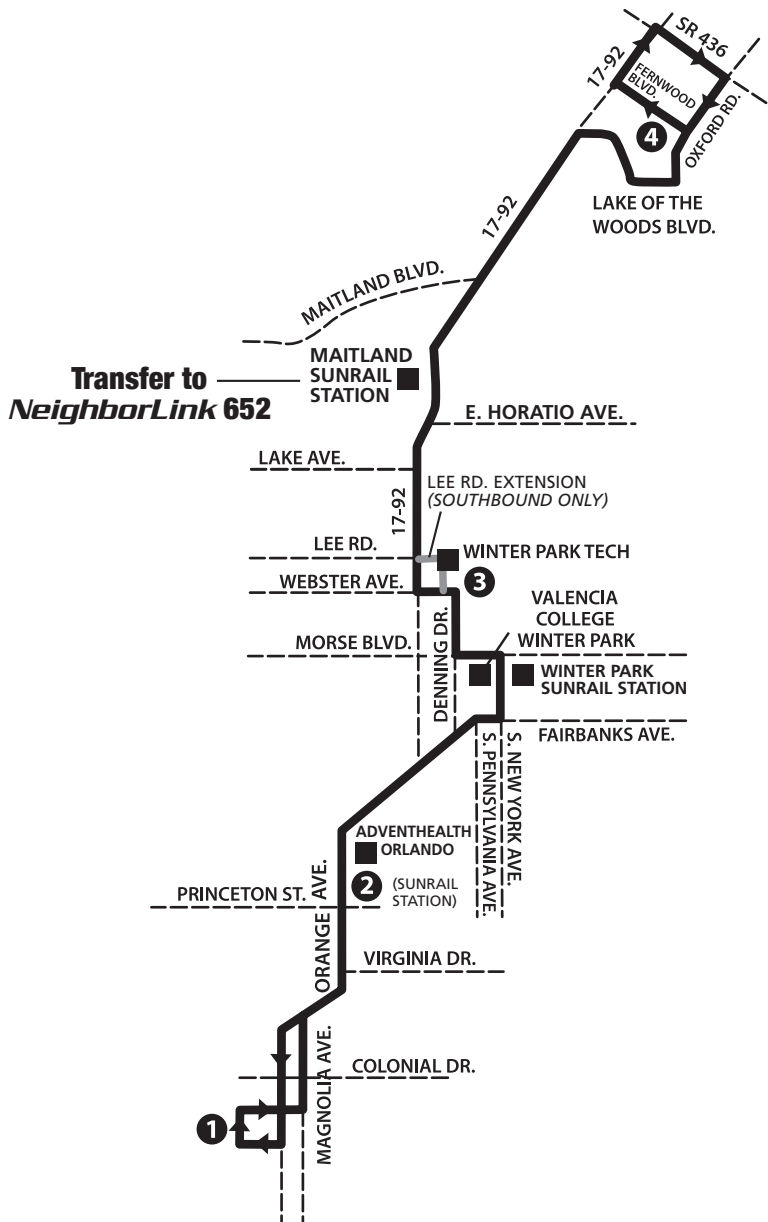
Orange Avenue/
South 17-92

South 17-92

Monday–Sunday & Holiday
service

- **SERVING:**
- LYNX Central Station
- AdventHealth Orlando
- Valencia College
- Winter Park
- Winter Park Tech

Maitland
Fern Park
Jai-Alai
NeighborLink 652



Monday - Friday

LYNX CENTRAL STATION
TO SOUTH 17-92

SOUTH 17-92 TO
LYNX CENTRAL STATION

LYNX CENTRAL STATION	ORANGE AVE. & PRINCETON ST.	WEBSTER AVE. & DENNING DR.	FERNWOOD BLVD & OXFORD RD.	FERNWOOD BLVD & OXFORD RD.	WEBSTER AVE. & DENNING DR.	ORANGE AVE. & PRINCETON ST.	LYNX CENTRAL STATION
1	2	3	4	4	3	2	1
4:30	4:37	4:48	5:02	5:15	5:30	5:44	5:52
5:15	5:22	5:33	5:47	5:30	5:45	5:59	6:07
5:30	5:37	5:48	6:02	5:45	6:00	6:14	6:22
5:45	5:53	6:06	6:19	5:58	6:13	6:27	6:35
6:00	6:08	6:21	6:34	6:10	6:27	6:41	6:49
6:15	6:23	6:37	6:52	6:25	6:46	7:01	7:09
6:30	6:38	6:52	7:07	6:37	6:58	7:13	7:21
6:45	6:54	7:09	7:25	6:50	7:12	7:27	7:35
7:00	7:09	7:24	7:40	7:05	7:27	7:42	7:50
7:15	7:25	7:41	7:57	7:20	7:42	7:57	8:05
7:30	7:40	7:56	8:12	7:35	7:57	8:12	8:20
7:45	7:55	8:11	8:27	7:50	8:12	8:27	8:35
8:00	8:10	8:26	8:42	8:05	8:27	8:42	8:50
8:15	8:25	8:41	8:57	8:20	8:42	8:57	9:05
8:30	8:40	8:56	9:12	8:35	8:55	9:11	9:19
8:45	8:55	9:11	9:27	8:50	9:10	9:26	9:34
9:00	9:10	9:26	9:42	9:05	9:25	9:41	9:49
9:15	9:25	9:41	9:56	9:20	9:40	9:56	10:04
9:30	9:40	9:56	10:11	9:35	9:55	10:11	10:19
9:45	9:55	10:11	10:26	9:50	10:10	10:26	10:34
10:00	10:10	10:26	10:41	10:05	10:25	10:41	10:49
10:15	10:25	10:42	10:57	10:20	10:40	10:56	11:04
10:30	10:40	10:57	11:12	10:35	10:55	11:11	11:19
10:45	10:55	11:12	11:27	10:50	11:10	11:26	11:34
11:00	11:10	11:27	11:42	11:05	11:25	11:41	11:49
11:15	11:25	11:42	11:57	11:20	11:40	11:56	12:04
11:30	11:40	11:57	12:12	11:35	11:55	12:11	12:19
11:45	11:55	12:12	12:27	11:50	12:11	12:27	12:35
12:00	12:10	12:27	12:42	12:05	12:26	12:42	12:50
12:15	12:25	12:43	12:59	12:20	12:41	12:58	1:06
12:30	12:40	12:58	1:14	12:35	12:56	1:13	1:21
12:45	12:55	1:13	1:29	12:50	1:11	1:28	1:37
1:00	1:10	1:28	1:44	1:05	1:26	1:43	1:52
1:15	1:25	1:43	2:00	1:20	1:41	1:58	2:07
1:30	1:40	1:58	2:15	1:35	1:56	2:13	2:22
1:45	1:55	2:13	2:30	1:50	2:11	2:28	2:37
2:00	2:10	2:28	2:45	2:05	2:26	2:43	2:52
2:15	2:25	2:43	3:00	2:20	2:41	2:59	3:08
2:30	2:40	2:58	3:15	2:35	2:56	3:14	3:23
2:45	2:55	3:13	3:30	2:50	3:11	3:29	3:38
3:00	3:10	3:28	3:45	3:05	3:26	3:44	3:53
3:15	3:25	3:44	4:01	3:20	3:41	3:59	4:08
3:30	3:40	3:59	4:16	3:35	3:56	4:14	4:23
3:45	3:55	4:14	4:32	3:45	4:07	4:26	4:35
4:00	4:10	4:29	4:47	4:00	4:23	4:42	4:51
4:15	4:25	4:44	5:03	4:15	4:38	4:56	5:05
4:30	4:40	4:59	5:18	4:30	4:53	5:11	5:20
4:45	4:55	5:14	5:33	4:50	5:13	5:29	5:37
5:00	5:10	5:29	5:48	5:05	5:26	5:42	5:50
5:15	5:25	5:44	6:02	5:20	5:41	5:57	6:05
5:30	5:40	5:59	6:17	5:35	5:54	6:09	6:17
5:45	5:55	6:13	6:30	5:50	6:09	6:24	6:32
6:15	6:25	6:42	6:57	6:05	6:24	6:39	6:47
6:45	6:55	7:12	7:27	6:20	6:39	6:53	7:01
7:45	7:54	8:09	8:23	6:55	7:14	7:28	7:36
8:45	8:54	9:08	9:20	7:55	8:14	8:28	8:36
9:45	9:54	10:07	10:19	8:55	9:13	9:27	9:35
10:45	10:53	11:06	11:17	10:00	10:16	10:28	10:36
11:45	11:53	12:06	12:17	11:05	11:18	11:29	11:36
				12:00	12:13	12:24	12:31

P.M. Times are shown in bold



Saturday

LYNX CENTRAL STATION TO SOUTH 17-92				SOUTH 17-92 TO LYNX CENTRAL STATION			
LYNX CENTRAL STATION	ORANGE AVE. & PRINCETON ST.	WEBSTER AVE. & DENNING DR.	FERNWOOD BLVD & OXFORD RD.	FERNWOOD BLVD & OXFORD RD.	WEBSTER AVE. & DENNING DR.	ORANGE AVE. & PRINCETON ST.	LYNX CENTRAL STATION
1	2	3	4	4	3	2	1
4:45	4:51	5:02	5:12	5:15	5:30	5:42	5:50
5:15	5:21	5:32	5:42	5:45	6:00	6:12	6:20
5:45	5:51	6:03	6:14	6:15	6:30	6:42	6:50
6:15	6:21	6:33	6:44	6:45	7:01	7:13	7:21
6:45	6:53	7:05	7:18	7:10	7:28	7:40	7:48
7:15	7:23	7:37	7:50	7:40	7:58	8:11	8:19
7:45	7:53	8:08	8:22	8:10	8:28	8:41	8:49
8:15	8:23	8:38	8:52	8:40	8:58	9:13	9:21
8:45	8:53	9:08	9:22	9:05	9:24	9:40	9:48
9:15	9:23	9:39	9:53	9:35	9:54	10:10	10:18
9:45	9:53	10:09	10:23	10:05	10:25	10:41	10:49
10:15	10:24	10:41	10:55	10:35	10:57	11:13	11:21
10:45	10:54	11:11	11:26	11:05	11:27	11:43	11:51
11:15	11:24	11:41	11:56	11:35	11:57	12:13	12:21
11:45	11:54	12:11	12:26	12:05	12:27	12:43	12:51
12:15	12:24	12:41	12:56	12:35	12:57	1:13	1:21
12:45	12:54	1:11	1:26	1:05	1:27	1:43	1:51
1:15	1:24	1:41	1:56	1:35	1:57	2:13	2:21
1:45	1:54	2:11	2:26	2:05	2:27	2:43	2:51
2:15	2:25	2:42	2:57	2:35	2:57	3:13	3:21
2:45	2:55	3:12	3:27	3:05	3:27	3:43	3:51
3:15	3:25	3:42	3:57	3:35	3:57	4:13	4:21
3:45	3:55	4:12	4:27	4:05	4:26	4:42	4:50
4:15	4:25	4:42	4:57	4:35	4:55	5:11	5:19
4:45	4:55	5:10	5:25	5:05	5:25	5:41	5:49
5:15	5:24	5:39	5:54	5:35	5:55	6:08	6:16
5:45	5:54	6:09	6:24	6:05	6:25	6:38	6:46
6:15	6:24	6:39	6:54	6:55	7:15	7:28	7:36
6:45	6:54	7:09	7:23	7:55	8:14	8:27	8:35
7:45	7:53	8:06	8:19	8:55	9:13	9:25	9:33
8:45	8:53	9:06	9:19	9:55	10:12	10:24	10:32
9:45	9:53	10:06	10:18	10:55	11:09	11:21	11:28
10:45	10:53	11:06	11:18				

P.M. Times are shown in bold



Sunday & Holiday

LYNX CENTRAL STATION TO SOUTH 17-92				SOUTH 17-92 TO LYNX CENTRAL STATION			
LYNX CENTRAL STATION	ORANGE AVE. & PRINCETON ST.	WEBSTER AVE. & DENNING DR.	FERNWOOD BLVD & OXFORD RD.	FERNWOOD BLVD & OXFORD RD.	WEBSTER AVE. & DENNING DR.	ORANGE AVE. & PRINCETON ST.	LYNX CENTRAL STATION
1	2	3	4	4	3	2	1
5:15	5:23	5:36	5:48	5:25	5:40	5:53	6:01
5:45	5:53	6:06	6:18	6:25	6:41	6:55	7:03
6:15	6:23	6:36	6:48	6:55	7:11	7:25	7:33
6:45	6:53	7:06	7:18	7:25	7:41	7:55	8:03
7:15	7:23	7:36	7:48	7:55	8:12	8:26	8:34
7:45	7:53	8:06	8:18	8:25	8:42	8:56	9:04
8:15	8:23	8:37	8:49	8:55	9:13	9:27	9:35
8:45	8:53	9:07	9:19	9:25	9:43	9:57	10:05
9:15	9:24	9:39	9:52	9:55	10:13	10:27	10:35
9:45	9:54	10:09	10:22	10:25	10:43	10:57	11:05
10:15	10:24	10:39	10:52	10:55	11:14	11:28	11:36
10:45	10:54	11:09	11:22	11:25	11:44	11:58	12:06
11:15	11:24	11:39	11:53	11:50	12:10	12:25	12:33
11:45	11:54	12:09	12:23	12:20	12:40	12:55	1:03
12:15	12:24	12:39	12:53	12:50	1:10	1:25	1:33
12:45	12:54	1:09	1:23	1:20	1:40	1:55	2:03
1:15	1:24	1:40	1:54	1:50	2:10	2:25	2:33
1:45	1:54	2:10	2:24	2:20	2:40	2:55	3:03
2:15	2:24	2:40	2:54	2:50	3:09	3:24	3:32
2:45	2:54	3:10	3:24	3:20	3:39	3:54	4:02
3:15	3:24	3:40	3:54	3:50	4:09	4:24	4:32
3:45	3:54	4:10	4:24	4:20	4:39	4:54	5:02
4:15	4:24	4:39	4:53	4:50	5:09	5:24	5:32
4:45	4:54	5:09	5:23	5:20	5:39	5:54	6:02
5:15	5:24	5:38	5:52	5:50	6:09	6:24	6:32
5:45	5:54	6:08	6:22	6:20	6:39	6:54	7:02
6:15	6:24	6:38	6:51	6:55	7:12	7:26	7:34
6:45	6:54	7:08	7:21	7:25	7:42	7:56	8:04
7:15	7:24	7:38	7:51	7:55	8:12	8:25	8:33
7:45	7:54	8:08	8:21	8:25	8:42	8:55	9:03
8:15	8:23	8:35	8:47	8:55	9:11	9:24	9:32
8:45	8:53	9:05	9:17	9:25	9:41	9:54	10:02
9:15	9:23	9:35	9:47	9:55	10:11	10:23	10:31

P.M. Times are shown in bold

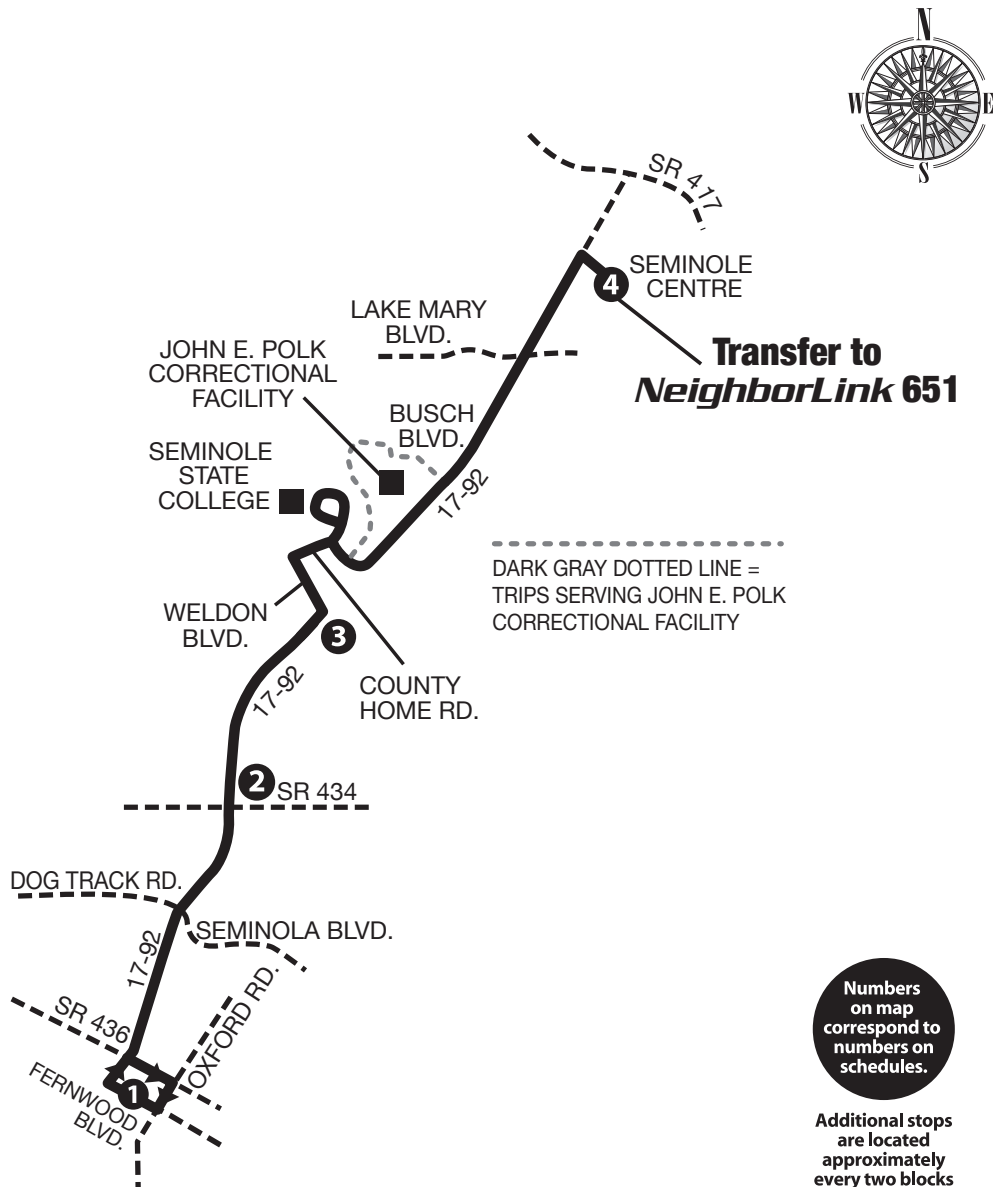


Link 103

North 17-92 Sanford
Monday–Sunday & Holiday
service

- **SERVING:**
- Jai-Alai
- Seminole County Courthouse
- Seminole Centre
- Seminole State College
- NeighborLink 651

John E. Polk Correctional Facility



Monday - Friday

FERNWOOD BLVD. & OXFORD RD.
TO SEMINOLE CENTRE

FERNWOOD BLVD. & OXFORD RD.	17-92 & SR 434	SEMINOLE STATE COLLEGE	SEMINOLE CENTRE
1	2	3	4
5:10	5:20	5:29	5:36
5:40	5:50	5:59	6:06
6:00	6:10	6:19	6:26
6:20	6:31	6:40	6:47
6:40	6:51	7:00	7:07
7:00	7:12	7:23	7:32
7:20	7:32	7:43	7:52
7:40	7:52	8:03	8:12
8:00	8:12	8:23	8:32
8:20	8:32	8:43	8:52
8:40	8:52	9:03	9:12
9:00	9:12	9:23	9:32
9:20	9:32	9:43	9:52
9:40	9:52	10:03	10:12
10:00	10:12	10:23	10:32
10:20	10:32	10:43	10:52
10:40	10:52	11:03	11:12
11:00	11:12	11:23	11:32
11:20	11:31	11:40	11:49
11:40	11:51	12:00	12:09
12:00	12:11	12:20	12:29
12:20	12:31	12:40	12:49
12:40	12:52	1:01	1:09
1:00	1:12	1:21	1:29
1:20	1:32	1:41	1:49
1:40	1:52	2:01	2:09
2:00	2:12	2:21	2:29
2:20	2:32	2:41	2:49
2:40	2:52	3:01	3:09
3:00	3:12	3:21	3:29
3:20	3:33	3:42	3:51
3:40	3:53	4:02	4:11
4:00	4:13	4:22	4:31
4:20	4:33	4:42	4:51
4:40	4:53	5:02	5:11
5:00	5:13	5:22	5:31
5:20	5:33	5:42	5:51
5:40	5:53	6:02	6:11
6:00	6:13	6:22	6:31
6:20	6:33	6:42	6:51
6:40	6:52	7:01	7:09
7:35	7:46	7:54	8:02
8:35	8:46	8:54	9:02
9:35	9:45	9:52	9:59

SEMINOLE CENTRE TO
FERNWOOD BLVD. & OXFORD RD.

SEMINOLE CENTRE	SEMINOLE STATE COLLEGE	17-92 & SR 434	FERNWOOD BLVD. & OXFORD RD.
4	3	2	1
5:05	5:14	5:24	5:35
5:35	5:44	5:54	6:05
6:00	6:09	6:19	6:30
6:20	6:29	6:39	6:50
6:40	6:49	6:59	7:10
7:00	7:09	7:19	7:30
7:20	7:29	7:40	7:52
7:40	7:49	8:00	8:12
8:00	8:09	8:20	8:32
8:20	8:29	8:40	8:52
8:40	8:49	9:00	9:12
9:00	9:09	9:20	9:32
9:20	9:29	9:40	9:52
9:40	9:49	10:00	10:12
10:00	10:09	10:20	10:32
10:20	10:29	10:40	10:52
10:40	10:49	11:00	11:12
11:00	11:09	11:20	11:32
11:20	11:30	11:40	11:51
11:40	11:50	12:00	12:11
12:00	12:10	12:20	12:31
12:20	12:30	12:40	12:51
12:40	12:50	1:00	1:11
1:00	1:10	1:20	1:31
1:20	1:30	1:40	1:51
1:40	1:50	2:00	2:11
2:00	2:10	2:21	2:35
2:20	2:30	2:41	2:55
2:40	2:50	3:01	3:15
3:00	3:10	3:21	3:35
3:20	3:30	3:41	3:55
3:40	3:50	4:01	4:15
4:00	4:10	4:21	4:35
4:20	4:30	4:41	4:55
4:40	4:50	5:01	5:15
5:00	5:09	5:19	5:32
5:20	5:29	5:39	5:52
5:40	5:49	5:59	6:12
6:00	6:09	6:19	6:32
6:30	6:39	6:49	7:02
7:20	7:29	7:39	7:49
8:20	8:29	8:38	8:46
9:20	9:29	9:38	9:46
10:20	10:29	10:38	10:46

P.M. Times are shown in bold

Note: Shaded areas serve John E. Polk Correctional Facility.



FERNWOOD BLVD. & OXFORD RD. TO SEMINOLE CENTRE

FERNWOOD BLVD. & OXFORD RD.	17-92 & SR 434	SEMINOLE STATE COLLEGE	SEMINOLE CENTRE
1	2	3	4
5:35	5:44	5:52	5:59
6:05	6:14	6:22	6:29
6:35	6:44	6:52	6:59
7:05	7:18	7:27	7:36
7:35	7:48	7:57	8:06
8:05	8:18	8:27	8:36
8:35	8:48	8:57	9:06
9:05	9:18	9:27	9:36
9:35	9:49	10:00	10:09
10:05	10:19	10:30	10:40
10:35	10:49	11:00	11:10
11:05	11:17	11:27	11:36
11:35	11:47	11:57	12:06
12:05	12:17	12:27	12:36
12:35	12:47	12:57	1:06
1:05	1:17	1:27	1:36
1:35	1:47	1:57	2:06
2:05	2:17	2:27	2:36
2:35	2:47	2:56	3:04
3:05	3:17	3:26	3:34
3:35	3:47	3:56	4:04
4:05	4:17	4:26	4:34
4:35	4:46	4:55	5:03
5:05	5:16	5:25	5:33
5:35	5:46	5:55	6:03
6:05	6:16	6:25	6:33
6:35	6:46	6:55	7:03
7:05	7:15	7:23	7:30
7:35	7:45	7:53	8:00
8:35	8:45	8:53	9:00
9:35	9:45	9:53	10:00

SEMINOLE CENTRE TO FERNWOOD BLVD. & OXFORD RD.

SEMINOLE CENTRE	SEMINOLE STATE COLLEGE	17-92 & SR 434	FERNWOOD BLVD. & OXFORD RD.
4	3	2	1
5:15	5:23	5:31	5:40
5:45	5:53	6:01	6:10
6:15	6:23	6:31	6:40
6:45	6:53	7:01	7:10
7:15	7:25	7:34	7:45
7:45	7:55	8:04	8:15
8:15	8:25	8:34	8:45
8:45	8:55	9:04	9:15
9:15	9:25	9:35	9:47
9:45	9:56	10:06	10:18
10:15	10:26	10:36	10:48
10:45	10:56	11:06	11:18
11:15	11:25	11:34	11:44
11:45	11:55	12:04	12:14
12:15	12:26	12:36	12:46
12:45	12:56	1:06	1:16
1:15	1:26	1:36	1:46
1:45	1:56	2:06	2:16
2:15	2:26	2:36	2:46
2:45	2:56	3:06	3:16
3:15	3:26	3:36	3:46
3:45	3:56	4:06	4:16
4:15	4:26	4:36	4:46
4:45	4:56	5:06	5:16
5:15	5:26	5:36	5:46
5:45	5:56	6:06	6:16
6:15	6:25	6:34	6:44
6:45	6:53	7:02	7:12
7:15	7:23	7:32	7:42
7:45	7:53	8:02	8:12
8:15	8:22	8:31	8:40
9:15	9:22	9:31	9:40
10:15	10:22	10:31	10:40

P.M. Times are shown in bold

Sunday & Holiday

FERNWOOD BLVD. & OXFORD RD. TO SEMINOLE CENTRE

FERNWOOD BLVD. & OXFORD RD.	17-92 & SR 434	SEMINOLE STATE COLLEGE	SEMINOLE CENTRE
1	2	3	4
6:15	6:25	6:34	6:42
7:15	7:25	7:34	7:42
8:15	8:25	8:34	8:42
9:15	9:25	9:34	9:42
10:15	10:25	10:34	10:42
11:15	11:25	11:34	11:42
12:15	12:25	12:33	12:43
1:15	1:25	1:33	1:43
2:15	2:25	2:33	2:43
3:15	3:25	3:33	3:43
4:15	4:25	4:33	4:43
5:15	5:25	5:33	5:43
6:15	6:25	6:33	6:43
7:15	7:25	7:33	7:43

SEMINOLE CENTRE TO FERNWOOD BLVD. & OXFORD RD.

SEMINOLE CENTRE	SEMINOLE STATE COLLEGE	17-92 & SR 434	FERNWOOD BLVD. & OXFORD RD.
4	3	2	1
5:40	5:48	5:57	6:06
6:40	6:49	6:58	7:08
7:40	7:49	7:58	8:08
8:40	8:49	8:58	9:08
9:40	9:49	9:58	10:08
10:40	10:49	10:58	11:08
11:40	11:49	11:58	12:08
12:40	12:48	12:57	1:06
1:40	1:50	2:00	2:10
2:40	2:50	3:00	3:10
3:40	3:50	4:00	4:10
4:40	4:50	4:59	5:08
5:40	5:50	5:59	6:08
6:40	6:49	6:58	7:07
7:40	7:49	7:58	8:07

Note: Shaded areas
serve John E. Polk
Correctional Facility.

P.M. Times are shown in bold



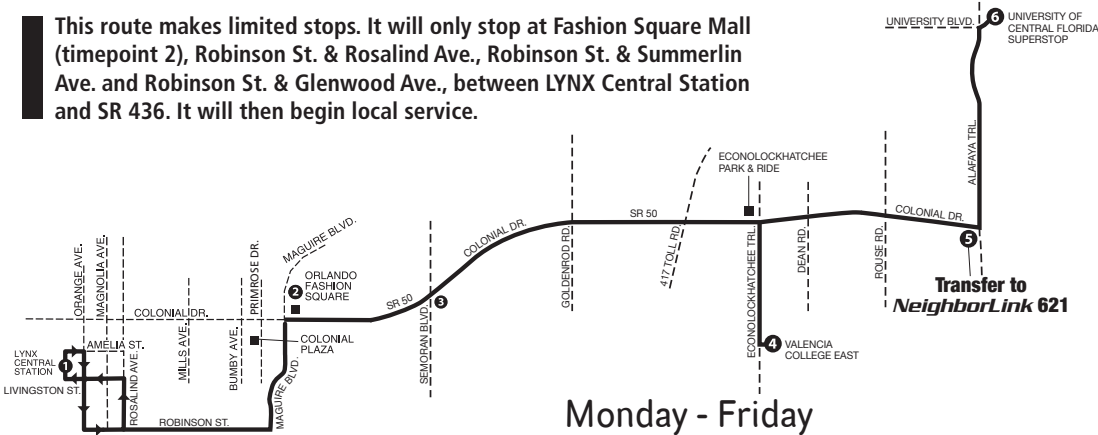
Link 104

East Colonial

Monday–Sunday & Holiday service

- **SERVING:**
 - LYNX Central Station
 - Lake Eola
 - Orlando Fashion Square
 - Valencia College
- East Campus
University of Central Florida
SuperStop
NeighborLink 621- Bithlo

This route makes limited stops. It will only stop at Fashion Square Mall (timepoint 2), Robinson St. & Rosalind Ave., Robinson St. & Summerlin Ave. and Robinson St. & Glenwood Ave., between LYNX Central Station and SR 436. It will then begin local service.



Monday - Friday

LYNX CENTRAL STATION TO UCF SUPERSTOP

UCF SUPERSTOP TO LYNX CENTRAL STATION



Numbers on map correspond to numbers on schedules.

Additional stops are located approximately every two blocks along each Link.

LYNX CENTRAL STATION	FASHION SQUARE MALL	SEMORAN BLVD. & COLONIAL DR.	VALENCIA COLLEGE EAST CAMPUS	ALAFAYA TRL. & COLONIAL DR.	UNIVERSITY OF CENTRAL FLORIDA SUPERSTOP
1	2	3	4	5	6
5:15	5:26	5:31	5:43	5:54	6:01
5:45	5:56	6:02	6:16	6:27	6:36
6:15	6:26	6:32	6:47	6:58	7:07
6:45	6:56	7:02	7:17	7:30	7:39
7:15	7:26	7:33	7:49	8:03	8:12
7:45	7:57	8:04	8:20	8:34	8:43
8:15	8:28	8:35	8:51	9:05	9:14
8:45	8:58	9:05	9:11	9:25	9:34
9:15	9:28	9:35	9:51	10:05	10:14
9:45	9:58	10:05	10:21	10:35	10:44
10:15	10:28	10:35	10:52	11:06	11:15
10:45	10:58	11:05	11:22	11:37	11:46
11:15	11:27	11:34	11:51	12:06	12:15
11:45	11:58	12:05	12:22	12:37	12:46
12:15	12:28	12:35	12:52	1:07	1:16
12:45	12:59	1:06	1:23	1:38	1:47
1:15	1:29	1:36	1:53	2:08	2:17
1:45	1:58	2:05	2:22	2:37	2:46
2:15	2:28	2:35	2:52	3:07	3:16
2:45	2:58	3:05	3:22	3:37	3:46
3:15	3:28	3:35	3:53	4:08	4:17
3:45	3:59	4:06	4:24	4:40	4:49
4:15	4:29	4:36	4:55	5:11	5:20
4:45	4:59	5:06	5:25	5:41	5:49
5:15	5:30	5:37	5:57	6:13	6:21
5:45	6:00	6:07	6:26	6:41	6:49
6:15	6:28	6:34	6:53	7:07	7:15
6:45	6:57	7:03	7:18	7:32	7:40
7:15	7:27	7:33	7:47	8:01	8:09
8:15	8:26	8:31	8:44	8:56	9:03
9:15	9:25	9:30	9:43	9:54	10:01
10:15	10:25	10:30	10:43	10:54	11:01

UNIVERSITY OF CENTRAL FLORIDA SUPERSTOP	ALAFAYA TRL. & COLONIAL DR.	VALENCIA COLLEGE EAST CAMPUS	SEMORAN BLVD. & COLONIAL DR.	FASHION SQUARE MALL	LYNX CENTRAL STATION
6	5	4	3	2	1
4:35	4:45	4:56	5:10	5:14	5:25
5:05	5:17	5:31	5:48	5:52	6:04
5:30	5:43	5:58	6:16	6:20	6:34
5:55	6:10	6:25	6:44	6:49	7:03
6:25	6:40	6:55	7:14	7:19	7:33
6:55	7:10	7:25	7:44	7:49	8:03
7:25	7:40	7:56	8:15	8:20	8:34
7:55	8:10	8:26	8:44	8:49	9:02
8:25	8:39	8:55	9:13	9:18	9:31
8:55	9:09	9:25	9:43	9:48	10:01
9:25	9:39	9:56	10:14	10:19	10:32
9:55	10:09	10:26	10:44	10:49	11:02
10:25	10:39	10:56	11:14	11:19	11:32
10:55	11:09	11:26	11:44	11:49	12:02
11:25	11:39	11:56	12:14	12:19	12:32
11:55	12:09	12:26	12:44	12:49	1:02
12:25	12:39	12:56	1:14	1:19	1:32
12:55	1:09	1:26	1:44	1:49	2:02
1:25	1:39	1:57	2:15	2:20	2:33
1:55	2:09	2:27	2:45	2:50	3:03
2:25	2:40	2:59	3:18	3:23	3:36
2:55	3:10	3:29	3:48	3:53	4:06
3:25	3:40	3:59	4:18	4:23	4:36
3:55	4:11	4:30	4:49	4:54	5:07
4:25	4:41	5:00	5:18	5:23	5:35
5:00	5:15	5:32	5:49	5:54	6:06
5:30	5:44	6:01	6:16	6:21	6:33
6:05	6:18	6:33	6:48	6:52	7:03
6:30	6:44	7:01	7:16	7:21	7:33
7:00	7:13	7:28	7:43	7:47	7:58
8:15	8:27	8:41	8:54	8:58	9:08
9:10	9:22	9:34	9:46	9:50	10:00
10:10	10:22	10:34	10:46	10:50	11:00

P.M. Times are shown in bold

Saturday

LYNX CENTRAL STATION TO UCF SUPERSTOP						UCF SUPERSTOP TO LYNX CENTRAL STATION					
LYNX CENTRAL STATION	FASHION SQUARE MALL	SEMORAN BLVD. & COLONIAL DR.	VALENCIA COLLEGE EAST CAMPUS	ALAFAYA TRL. & COLONIAL DR.	UNIVERSITY OF CENTRAL FLORIDA SUPERSTOP	UNIVERSITY OF CENTRAL FLORIDA SUPERSTOP	ALAFAYA TRL. & COLONIAL DR.	VALENCIA COLLEGE EAST CAMPUS	SEMORAN BLVD. & COLONIAL DR.	FASHION SQUARE MALL	LYNX CENTRAL STATION
1	2	3	4	5	6	6	5	4	3	2	1
5:15	5:23	5:28	5:40	5:52	5:59	5:10	5:20	5:33	5:47	5:51	6:03
5:45	5:54	5:59	6:11	6:23	6:30	5:40	5:50	6:03	6:17	6:21	6:33
6:15	6:25	6:30	6:42	6:54	7:01	6:10	6:20	6:33	6:48	6:52	7:04
6:45	6:55	7:00	7:12	7:24	7:31	6:40	6:50	7:04	7:20	7:24	7:36
7:15	7:25	7:30	7:43	7:55	8:02	7:10	7:21	7:35	7:51	7:55	8:07
7:45	7:55	8:00	8:13	8:25	8:33	7:35	7:46	8:00	8:16	8:20	8:32
8:15	8:25	8:30	8:43	8:57	9:05	8:05	8:16	8:30	8:46	8:50	9:02
8:45	8:55	9:00	9:13	9:27	9:35	8:30	8:43	8:57	9:14	9:18	9:30
9:15	9:25	9:30	9:44	9:58	10:06	9:00	9:13	9:29	9:46	9:51	10:03
9:45	9:55	10:00	10:14	10:29	10:37	9:30	9:43	9:59	10:16	10:21	10:33
10:15	10:25	10:30	10:45	11:00	11:08	10:00	10:13	10:30	10:47	10:52	11:04
10:45	10:55	11:00	11:15	11:30	11:38	10:30	10:43	11:00	11:17	11:22	11:34
11:15	11:26	11:31	11:46	12:01	12:09	11:00	11:13	11:30	11:47	11:52	12:04
11:45	11:56	12:01	12:16	12:31	12:39	11:30	11:43	12:00	12:17	12:22	12:34
12:15	12:26	12:31	12:46	1:01	1:09	12:00	12:13	12:30	12:47	12:52	1:04
12:45	12:57	1:02	1:17	1:32	1:40	12:30	12:43	1:00	1:17	1:22	1:34
1:15	1:27	1:32	1:47	2:02	2:10	1:00	1:13	1:30	1:48	1:53	2:05
1:45	1:57	2:02	2:17	2:32	2:40	1:30	1:43	2:00	2:18	2:23	2:35
2:15	2:27	2:32	2:47	3:02	3:10	2:00	2:13	2:30	2:48	2:53	3:05
2:45	2:57	3:02	3:17	3:31	3:39	2:30	2:43	3:00	3:18	3:23	3:35
3:15	3:27	3:32	3:47	4:01	4:09	3:00	3:13	3:28	3:46	3:51	4:03
3:45	3:57	4:02	4:17	4:31	4:39	3:30	3:43	3:58	4:16	4:21	4:33
4:15	4:26	4:31	4:46	5:00	5:08	4:00	4:13	4:28	4:43	4:48	5:00
4:45	4:56	5:01	5:16	5:28	5:36	4:30	4:43	4:58	5:13	5:18	5:30
5:15	5:26	5:31	5:46	5:58	6:05	5:00	5:13	5:28	5:43	5:48	6:00
5:45	5:56	6:01	6:16	6:28	6:35	5:35	5:47	6:02	6:17	6:21	6:33
6:15	6:26	6:31	6:45	6:57	7:03	6:10	6:22	6:37	6:52	6:56	7:08
6:45	6:56	7:01	7:15	7:27	7:33	7:10	7:22	7:37	7:51	7:55	8:06
7:15	7:26	7:31	7:44	7:56	8:02	8:10	8:22	8:37	8:51	8:55	9:06
8:15	8:26	8:31	8:44	8:56	9:02	9:10	9:22	9:36	9:50	9:54	10:05
9:15	9:25	9:30	9:43	9:54	10:00	10:10	10:22	10:36	10:50	10:54	11:05
10:15	10:25	10:30	10:43	10:54	11:00						

P.M. Times are shown in bold



Sunday & Holiday

LYNX CENTRAL STATION TO UCF SUPERSTOP						UCF SUPERSTOP TO LYNX CENTRAL STATION					
LYNX CENTRAL STATION	FASHION SQUARE MALL	SEMORAN BLVD. & COLONIAL DR.	VALENCIA COLLEGE EAST CAMPUS	ALAFAYA TRL. & COLONIAL DR.	UNIVERSITY OF CENTRAL FLORIDA SUPERSTOP	UNIVERSITY OF CENTRAL FLORIDA SUPERSTOP	ALAFAYA TRL. & COLONIAL DR.	VALENCIA COLLEGE EAST CAMPUS	SEMORAN BLVD. & COLONIAL DR.	FASHION SQUARE MALL	LYNX CENTRAL STATION
1	2	3	4	5	6	6	5	4	3	2	1
5:45	5:54	5:59	6:11	6:22	6:30	5:05	5:17	5:30	5:42	5:46	5:57
6:45	6:54	6:59	7:11	7:22	7:30	6:05	6:17	6:30	6:42	6:46	6:57
7:45	7:54	8:00	8:14	8:27	8:35	7:05	7:17	7:30	7:42	7:46	7:57
8:45	8:54	9:00	9:14	9:27	9:35	8:05	8:17	8:30	8:44	8:48	8:59
9:45	9:56	10:02	10:16	10:30	10:38	9:00	9:14	9:28	9:42	9:46	9:57
10:45	10:57	11:03	11:17	11:31	11:39	10:00	10:14	10:29	10:44	10:49	11:01
11:45	11:57	12:03	12:17	12:31	12:39	11:00	11:14	11:29	11:44	11:49	12:01
12:45	12:57	1:03	1:17	1:31	1:39	12:00	12:14	12:29	12:44	12:49	1:01
1:45	1:57	2:03	2:17	2:31	2:39	1:00	1:14	1:29	1:45	1:50	2:02
2:45	2:57	3:02	3:16	3:30	3:38	2:00	2:14	2:29	2:45	2:50	3:02
3:45	3:57	4:02	4:16	4:30	4:38	3:00	3:14	3:29	3:45	3:49	4:01
4:45	4:57	5:02	5:16	5:29	5:37	4:00	4:14	4:29	4:45	4:49	5:01
5:45	5:56	6:01	6:14	6:27	6:35	5:00	5:14	5:29	5:45	5:49	6:00
6:45	6:56	7:01	7:14	7:27	7:35	6:05	6:19	6:33	6:47	6:51	7:02
7:45	7:55	8:00	8:13	8:25	8:32	7:05	7:19	7:33	7:46	7:50	8:01
						8:10	8:23	8:37	8:50	8:53	9:04

P.M. Times are shown in bold



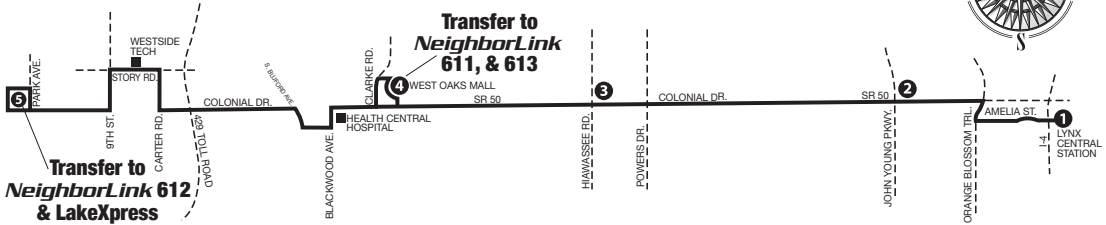
Link 105

West Colonial

Monday–Sunday & Holiday
service

- **SERVING:**
- LYNX Central Station
- Pine Hills
- West Oaks Mall
- Health Central Hospital
- East LakeXpress Route 50

Winter Garden Regional
Shopping Center
Westside Tech
NeighborLink 611
NeighborLink 612
NeighborLink 613



Monday - Friday

LYNX CENTRAL STATION TO WINTER GARDEN

WINTER GARDEN TO LYNX CENTRAL STATION

LYNX CENTRAL STATION	COLONIAL DR. & JOHN YOUNG PKWY.	COLONIAL DR. & HIWASSEE RD.	WEST OAKS MALL	COLONIAL DR. & PARK AVE.	COLONIAL DR. & PARK AVE.	WEST OAKS MALL	COLONIAL DR. & HIWASSEE RD.	COLONIAL DR. & JOHN YOUNG PKWY.	LYNX CENTRAL STATION
1	2	3	4	5	5	4	3	2	1
5:15	5:25	5:37	5:11	5:31		5:05	5:16	5:26	5:35
5:45	5:55	6:07	5:47	6:12		5:35	5:45	5:54	6:03
6:15	6:26	6:38	6:49	7:14	5:35	6:01	6:12	6:23	6:34
6:45	6:58	7:10	7:21	7:46	6:05	6:31	6:42	6:54	7:05
7:15	7:28	7:41	7:52	8:17	6:30	6:58	7:10	7:23	7:34
7:45	7:58	8:11	8:22	8:47	7:00	7:28	7:40	7:53	8:04
8:15	8:28	8:42	8:53	9:18	7:30	7:58	8:10	8:23	8:34
8:45	8:58	9:13	9:24	9:49	8:00	8:28	8:40	8:53	9:04
9:15	9:28	9:43	9:54	10:19	8:30	8:58	9:10	9:23	9:34
9:45	9:58	10:13	10:24	10:49	9:00	9:28	9:40	9:53	10:04
10:15	10:28	10:43	10:54	11:19	9:30	9:58	10:10	10:23	10:34
10:45	10:58	11:13	11:24	11:49	10:00	10:28	10:40	10:53	11:04
11:15	11:28	11:43	11:54	12:19	10:30	10:59	11:12	11:25	11:36
11:45	11:58	12:13	12:24	12:49	11:00	11:29	11:42	11:55	12:06
12:15	12:28	12:43	12:54	1:20	11:30	11:59	12:12	12:25	12:36
12:45	12:58	1:14	1:26	1:52	12:00	12:29	12:42	12:55	1:06
1:15	1:28	1:44	1:56	2:22	12:30	12:59	1:12	1:25	1:36
1:45	1:58	2:14	2:26	2:52	1:00	1:30	1:43	1:56	2:07
2:15	2:28	2:44	2:56	3:22	1:30	2:00	2:13	2:26	2:37
2:45	2:58	3:14	3:26	3:52	2:00	2:30	2:43	2:56	3:07
3:15	3:28	3:44	3:56	4:22	2:30	3:00	3:13	3:26	3:37
3:45	4:00	4:16	4:28	4:54	3:00	3:30	3:43	3:56	4:07
4:15	4:31	4:47	4:59	5:25	3:30	4:01	4:14	4:27	4:38
4:45	5:01	5:17	5:29	5:55	4:00	4:31	4:44	4:57	5:08
5:15	5:31	5:47	5:59	6:25	4:30	5:01	5:13	5:26	5:36
5:45	6:00	6:15	6:27	6:53	5:00	5:31	5:42	5:54	6:04
6:15	6:30	6:44	6:56	7:20	5:35	6:04	6:15	6:26	6:36
6:45	6:56	7:10	7:21	7:43	6:05	6:34	6:45	6:55	7:05
7:15	7:25	7:39	7:50	8:12	6:35	7:04	7:14	7:24	7:34
8:15	8:25	8:39	8:50	9:11	7:05	7:34	7:44	7:54	8:04
9:15	9:25	9:35	9:44		8:05	8:34	8:43	8:53	9:03
10:15	10:24	10:34	10:43			9:35	9:44	9:53	10:02
11:15	11:24	11:34	11:43			10:35	10:44	10:53	11:02

P.M. Times are shown in bold



Saturday

LYNX CENTRAL STATION TO WINTER GARDEN

LYNX CENTRAL STATION	COLONIAL DR. & JOHN YOUNG PKWY.	COLONIAL DR. & HIWASSEE RD.	WEST OAKS MALL	COLONIAL DR. & PARK AVE.
1	2	3	4	5
5:15	5:25	5:35	5:42	6:00
5:45	5:55	6:06	6:13	
6:15	6:25	6:36	6:45	7:05
6:45	6:55	7:07	7:16	
7:15	7:25	7:37	7:46	8:06
7:45	7:55	8:07	8:16	
8:15	8:26	8:38	8:47	9:07
8:45	8:56	9:09	9:18	
9:15	9:26	9:39	9:48	10:09
9:45	9:56	10:12	10:21	
10:15	10:26	10:42	10:51	11:12
10:45	10:56	11:12	11:21	
11:15	11:26	11:42	11:52	12:15
11:45	11:56	12:12	12:22	
12:15	12:26	12:42	12:52	1:15
12:45	12:56	1:12	1:22	
1:15	1:26	1:42	1:52	2:15
1:45	1:56	2:12	2:22	
2:15	2:26	2:41	2:51	3:14
2:45	2:56	3:11	3:21	
3:15	3:26	3:41	3:51	4:13
3:45	3:55	4:10	4:20	
4:15	4:25	4:38	4:48	5:10
4:45	4:55	5:08	5:18	
5:15	5:25	5:36	5:45	6:07
5:45	5:55	6:06	6:15	
6:15	6:25	6:36	6:45	7:05
6:45	6:55	7:06	7:15	
7:15	7:25	7:36	7:45	8:05
8:15	8:25	8:36	8:45	9:05
9:15	9:24	9:35	9:44	
10:15	10:24	10:34	10:43	
11:15	11:24	11:34	11:43	

P.M. Times are shown in bold

WINTER GARDEN TO LYNX CENTRAL STATION

COLONIAL DR. & PARK AVE.	WEST OAKS MALL	COLONIAL DR. & HIWASSEE RD.	COLONIAL DR. & JOHN YOUNG PKWY.	LYNX CENTRAL STATION
5	4	3	2	1
	5:07	5:16	5:26	5:35
	5:37	5:46	5:56	6:05
	6:07	6:16	6:26	6:35
	6:36	6:45	6:56	7:05
6:40	7:07	7:16	7:26	7:35
	7:36	7:45	7:56	8:05
7:40	8:06	8:15	8:26	8:35
	8:35	8:45	8:56	9:05
8:40	9:05	9:15	9:26	9:35
	9:33	9:44	9:56	10:05
9:35	10:03	10:14	10:26	10:35
	10:33	10:44	10:56	11:05
10:35	11:03	11:14	11:26	11:35
	11:33	11:44	11:56	12:05
11:35	12:03	12:14	12:26	12:35
	12:32	12:44	12:56	1:05
12:35	1:02	1:14	1:26	1:35
	1:32	1:44	1:56	2:05
1:35	2:02	2:14	2:26	2:35
	2:33	2:45	2:56	3:05
2:35	3:04	3:16	3:27	3:35
	3:34	3:46	3:57	4:05
3:35	4:04	4:16	4:27	4:35
	4:34	4:46	4:57	5:05
4:35	5:04	5:16	5:27	5:35
	5:35	5:47	5:57	6:05
5:40	6:05	6:17	6:27	6:35
	6:36	6:47	6:57	7:05
6:40	7:06	7:17	7:27	7:35
7:15	7:36	7:47	7:57	8:05
8:15	8:36	8:47	8:57	9:05
	9:36	9:47	9:57	10:05
	10:43	10:53	11:02	11:10

This route makes limited stops. It will only stop at Orange Blossom Trl./Amelia St., Westmoreland Dr./Amelia St., John Young Pkwy., Mercy Dr., Pine Hills Rd., and Kirkman Rd. between LYNX Central Station and Powers Dr. It will then begin local service.



Sunday & Holiday

LYNX CENTRAL STATION TO WEST OAKS MALL

LYNX CENTRAL STATION	COLONIAL DR. & JOHN YOUNG PKWY.	COLONIAL DR. & HIAWASSEE RD.	WEST OAKS MALL	COLONIAL DR. & PARK AVE.*
1	2	3	4	5
6:15	6:24	6:37	6:47	
7:15	7:24	7:37	7:48	
8:15	8:26	8:39	8:50	
9:15	9:26	9:39	9:50	
10:15	10:26	10:39	10:50	
11:15	11:26	11:39	11:50	
12:15	12:26	12:39	12:50	
1:15	1:26	1:39	1:50	
2:15	2:26	2:39	2:50	
3:15	3:26	3:38	3:48	
4:15	4:26	4:38	4:48	
5:15	5:25	5:37	5:47	
6:15	6:25	6:37	6:47	
7:15	7:25	7:37	7:47	
8:15	8:25	8:37	8:47	
9:15	9:25	9:37	9:47	

WEST OAKS MALL TO LYNX CENTRAL STATION

COLONIAL DR. & PARK AVE.*	WEST OAKS MALL	COLONIAL DR. & HIAWASSEE RD.	COLONIAL DR. & JOHN YOUNG PKWY.	LYNX CENTRAL STATION
5	4	3	2	1
	5:05	5:15	5:25	5:34
	6:05	6:16	6:26	6:36
	7:00	7:11	7:21	7:31
	8:00	8:11	8:22	8:32
	9:00	9:11	9:22	9:32
	10:00	10:11	10:22	10:32
	11:00	11:11	11:22	11:32
12:00	12:11	12:23	12:33	
1:00	1:11	1:23	1:33	
2:00	2:11	2:23	2:33	
3:00	3:11	3:23	3:33	
4:00	4:11	4:22	4:32	
5:05	5:16	5:26	5:35	
6:05	6:16	6:26	6:34	
7:05	7:16	7:26	7:34	

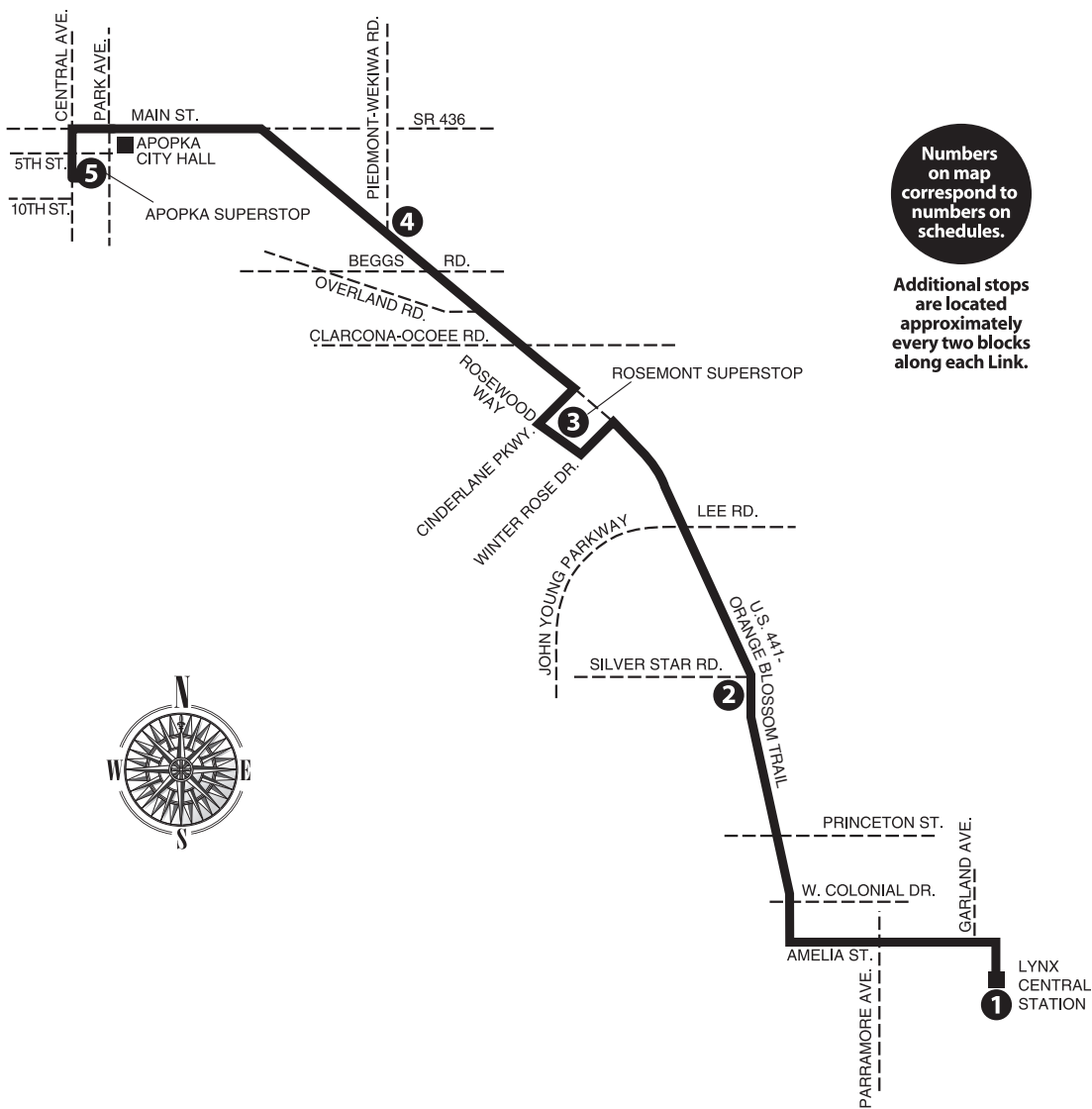
P.M. Times are shown in bold

*Areas west of West Oaks Mall are not served on Sunday.

Link 106
N. US 441/Apopka
 Monday–Sunday & Holiday
 service

- .
 .
 .
 .
 .
 .
 .
- SERVING:**
 LYNX Central Station
 OCPS Educational Leadership
 Center
 Rosemont SuperStop
 Lockhart

Apopka SuperStop



Monday - Friday

LYNX CENTRAL STATION TO APOPKA SUPERSTOP

LYNX CENTRAL STATION	O.B.T. & SILVER STAR RD.	ROSEMONT SUPERSTOP (ARRIVE)	ROSEMONT SUPERSTOP (DEPART)	O.B.T. & PIEDMONT- WEKIWA RD.	APOPKA SUPERSTOP
1	2	3	3	4	5
4:45	4:56	5:03	5:05	5:18	5:26
5:15	5:26	5:34	5:36	5:49	5:57
5:45	5:59	6:07	6:09	6:22	6:30
6:15	6:29	6:38	6:40	6:54	7:03
6:45	6:59	7:08	7:10	7:24	7:34
7:15	7:31	7:40	7:42	7:55	8:05
7:45	8:01	8:10	8:12	8:25	8:35
8:15	8:31	8:40	8:42	8:55	9:05
8:45	9:01	9:10	9:12	9:25	9:35
9:15	9:29	9:38	9:40	9:53	10:03
9:45	9:59	10:08	10:10	10:23	10:33
10:15	10:29	10:38	10:40	10:53	11:03
10:45	10:59	11:08	11:10	11:23	11:33
11:15	11:29	11:38	11:40	11:53	12:03
11:45	11:59	12:08	12:10	12:23	12:33
12:15	12:29	12:38	12:40	12:53	1:03
12:45	12:59	1:08	1:10	1:24	1:34
1:15	1:29	1:38	1:40	1:54	2:04
1:45	1:59	2:08	2:10	2:24	2:34
2:15	2:30	2:39	2:41	2:55	3:05
2:45	3:01	3:11	3:13	3:27	3:37
3:15	3:31	3:41	3:43	3:58	4:08
3:45	4:01	4:11	4:13	4:28	4:39
4:00	4:16	4:26	4:28	4:43	4:54
4:15	4:32	4:44	4:46	5:01	5:12
4:30	4:47	4:59	5:01	5:16	5:27
4:45	5:02	5:14	5:16	5:31	5:42
5:00	5:17	5:29	5:31	5:46	5:57
5:15	5:33	5:45	5:47	6:02	6:12
5:30	5:48	6:00	6:02	6:17	6:27
5:45	6:02	6:14	6:16	6:31	6:41
6:00	6:14	6:23	6:25	6:37	6:46
6:15	6:29	6:38	6:40	6:52	7:01
6:30	6:42	6:51	6:53	7:05	7:14
6:45	6:57	7:06	7:08	7:20	7:28
7:15	7:27	7:36	7:38	7:50	7:58
7:45	7:57	8:06	8:08	8:20	8:28
8:45	8:56	9:04	9:06	9:18	9:26
9:45	9:56	10:03	10:05	10:17	10:25
10:45	10:56	11:03	11:05	11:16	11:23
11:45	11:56	12:03	12:05	12:16	12:23

P.M. Times are shown in bold

APOPKA SUPERSTOP TO LYNX CENTRAL STATION

APOPKA SUPERSTOP	O.B.T. & PIEDMONT- WEKIWA RD.	ROSEMONT SUPERSTOP (ARRIVE)	ROSEMONT SUPERSTOP (DEPART)	O.B.T. & SILVER STAR RD.	LYNX CENTRAL STATION
5	4	3	3	2	1
4:25	4:34	4:45	4:47	4:54	5:05
4:55	5:05	5:16	5:18	5:26	5:38
5:20	5:29	5:40	5:42	5:50	6:01
5:35	5:46	5:58	6:00	6:09	6:22
5:50	6:01	6:13	6:15	6:24	6:37
6:05	6:16	6:28	6:30	6:38	6:51
6:20	6:31	6:43	6:45	6:53	7:06
6:35	6:46	6:58	7:00	7:08	7:21
6:48	6:59	7:11	7:13	7:21	7:34
7:00	7:11	7:23	7:25	7:33	7:46
7:15	7:26	7:38	7:40	7:48	8:01
7:30	7:41	7:53	7:55	8:03	8:16
7:45	7:56	8:08	8:10	8:18	8:31
8:00	8:11	8:23	8:25	8:33	8:46
8:15	8:26	8:38	8:40	8:48	9:01
8:45	8:56	9:08	9:10	9:18	9:31
9:15	9:26	9:38	9:41	9:49	10:02
9:45	9:56	10:08	10:11	10:19	10:32
10:15	10:26	10:38	10:41	10:49	11:02
10:45	10:56	11:08	11:11	11:19	11:32
11:15	11:27	11:39	11:42	11:50	12:03
11:45	11:57	12:09	12:12	12:20	12:34
12:15	12:27	12:39	12:42	12:50	1:04
12:45	12:57	1:09	1:12	1:20	1:34
1:15	1:27	1:39	1:42	1:50	2:04
1:45	1:57	2:09	2:12	2:20	2:34
2:15	2:27	2:39	2:42	2:50	3:04
2:45	2:57	3:09	3:12	3:20	3:34
3:15	3:27	3:39	3:42	3:50	4:05
3:45	3:57	4:09	4:12	4:20	4:35
4:15	4:27	4:39	4:42	4:50	5:05
4:45	4:57	5:09	5:12	5:20	5:34
5:20	5:31	5:42	5:45	5:53	6:06
5:50	6:01	6:12	6:15	6:23	6:34
6:20	6:31	6:42	6:45	6:52	7:03
6:50	7:00	7:10	7:13	7:20	7:31
7:20	7:30	7:40	7:43	7:50	8:01
7:55	8:05	8:15	8:18	8:25	8:36
8:55	9:05	9:15	9:18	9:25	9:36
9:55	10:04	10:13	10:16	10:23	10:34
11:00	11:09	11:18	11:21	11:28	11:38
12:00	12:08	12:16	12:19	12:26	12:35



Saturday

LYNX CENTRAL STATION TO AOPKA SUPERSTOP

LYNX CENTRAL STATION	O.B.T. & SILVER STAR RD.	ROSEMONT SUPERSTOP (ARRIVE)	ROSEMONT SUPERSTOP (DEPART)	O.B.T. & PIEDMONT- WEKIWA RD.	AOPKA SUPERSTOP
1	2	3	3	4	5
4:45	4:56	5:02	5:05	5:17	5:25
5:15	5:26	5:32	5:35	5:47	5:55
5:45	5:56	6:02	6:05	6:17	6:25
6:15	6:26	6:32	6:35	6:47	6:55
6:45	6:56	7:03	7:05	7:17	7:26
7:15	7:26	7:34	7:40	7:53	8:02
7:45	7:56	8:04	8:10	8:23	8:32
8:15	8:26	8:35	8:40	8:53	9:02
8:45	8:56	9:05	9:10	9:23	9:32
9:15	9:26	9:35	9:40	9:53	10:02
9:45	9:57	10:06	10:11	10:24	10:33
10:15	10:27	10:36	10:41	10:54	11:03
10:45	10:57	11:06	11:10	11:23	11:33
11:15	11:27	11:36	11:40	11:53	12:03
11:45	11:57	12:06	12:10	12:23	12:33
12:15	12:27	12:36	12:40	12:53	1:03
12:45	12:57	1:06	1:10	1:23	1:33
1:15	1:27	1:36	1:40	1:53	2:03
1:45	1:57	2:06	2:10	2:23	2:33
2:15	2:27	2:36	2:40	2:53	3:03
2:45	2:57	3:06	3:10	3:23	3:32
3:15	3:27	3:36	3:40	3:53	4:02
3:45	3:57	4:06	4:10	4:23	4:32
4:15	4:27	4:36	4:40	4:53	5:02
4:45	4:57	5:06	5:10	5:23	5:32
5:15	5:27	5:36	5:40	5:53	6:02
5:45	5:57	6:06	6:10	6:22	6:31
6:15	6:26	6:34	6:35	6:46	6:55
6:45	6:56	7:04	7:05	7:16	7:25
7:45	7:56	8:04	8:05	8:16	8:25
8:45	8:56	9:04	9:05	9:16	9:25
9:45	9:56	10:04	10:05	10:16	10:25

P.M. Times are shown in bold

AOPKA SUPERSTOP TO LYNX CENTRAL STATION

AOPKA SUPERSTOP	O.B.T. & PIEDMONT- WEKIWA RD.	ROSEMONT SUPERSTOP (ARRIVE)	ROSEMONT SUPERSTOP (DEPART)	O.B.T. & SILVER STAR RD.	LYNX CENTRAL STATION
5	4	3	3	2	1
4:55	5:04	5:13	5:15	5:22	5:33
5:25	5:34	5:43	5:45	5:52	6:03
5:55	6:04	6:13	6:15	6:22	6:33
6:20	6:29	6:39	6:45	6:52	7:03
6:50	6:59	7:09	7:15	7:22	7:34
7:20	7:30	7:41	7:45	7:52	8:04
7:50	8:00	8:11	8:15	8:22	8:34
8:20	8:30	8:41	8:45	8:52	9:04
8:50	9:00	9:11	9:15	9:22	9:34
9:20	9:30	9:41	9:45	9:52	10:04
9:50	10:01	10:12	10:15	10:22	10:34
10:20	10:31	10:43	10:45	10:52	11:04
10:50	11:01	11:12	11:15	11:22	11:34
11:20	11:31	11:42	11:45	11:52	12:04
11:50	12:01	12:12	12:15	12:22	12:34
12:20	12:31	12:42	12:45	12:52	1:04
12:50	1:01	1:12	1:15	1:22	1:34
1:20	1:31	1:42	1:45	1:52	2:04
1:50	2:01	2:12	2:15	2:22	2:34
2:20	2:31	2:42	2:45	2:52	3:04
2:50	3:01	3:12	3:15	3:22	3:34
3:20	3:31	3:42	3:45	3:52	4:04
3:50	4:01	4:12	4:15	4:22	4:34
4:20	4:31	4:42	4:45	4:52	5:04
4:50	5:01	5:12	5:15	5:22	5:34
5:20	5:31	5:42	5:45	5:52	6:04
5:50	6:01	6:12	6:15	6:22	6:34
6:20	6:31	6:42	6:45	6:51	7:03
6:50	7:01	7:12	7:15	7:21	7:33
7:20	7:30	7:41	7:45	7:51	8:01
7:50	8:00	8:11	8:15	8:21	8:31
8:50	9:00	9:10	9:15	9:21	9:31
9:50	9:59	10:07	10:10	10:16	10:26



Sunday & Holiday

LYNX CENTRAL STATION TO AOPKA SUPERSTOP						AOPKA SUPERSTOP TO LYNX CENTRAL STATION						
LYNX CENTRAL STATION	O.B.T. & SILVER STAR RD.	ROSEMONT SUPERSTOP (ARRIVE)	ROSEMONT SUPERSTOP (DEPART)	O.B.T. & PIEDMONT- WEKIWA RD.	AOPKA SUPERSTOP	AOPKA SUPERSTOP	O.B.T. & PIEDMONT- WEKIWA RD.	ROSEMONT SUPERSTOP (ARRIVE)	ROSEMONT SUPERSTOP (DEPART)	O.B.T. & SILVER STAR RD.	LYNX CENTRAL STATION	
1	2	3	3	4	5	5	4	3	3	2	1	
4:45	4:56	5:05	5:10	5:22	5:32	4:50	5:00	5:11	5:15	5:22	5:33	
5:45	5:56	6:05	6:10	6:22	6:32	5:50	6:00	6:11	6:15	6:22	6:33	
6:45	6:56	7:05	7:10	7:22	7:32	6:50	7:00	7:11	7:15	7:22	7:33	
7:45	7:56	8:05	8:10	8:22	8:32	7:50	8:01	8:12	8:15	8:22	8:33	
8:45	8:56	9:05	9:10	9:24	9:34	8:50	9:01	9:12	9:15	9:22	9:33	
9:45	9:56	10:05	10:10	10:24	10:34	9:50	10:01	10:13	10:15	10:22	10:33	
10:45	10:57	11:06	11:10	11:25	11:35	10:50	11:01	11:13	11:15	11:22	11:33	
11:45	11:57	12:06	12:10	12:25	12:35	11:50	12:02	12:14	12:15	12:22	12:34	
12:45	12:57	1:06	1:10	1:25	1:35	12:50	1:02	1:14	1:15	1:22	1:34	
1:45	1:57	2:06	2:10	2:25	2:35	1:50	2:01	2:13	2:15	2:22	2:33	
2:45	2:57	3:06	3:10	3:23	3:33	2:50	3:01	3:13	3:15	3:22	3:33	
3:45	3:57	4:06	4:10	4:23	4:33	3:50	4:01	4:13	4:15	4:22	4:33	
4:45	4:57	5:06	5:10	5:23	5:33	4:50	5:01	5:13	5:15	5:22	5:33	
5:45	5:57	6:06	6:10	6:23	6:33	5:50	6:01	6:13	6:15	6:21	6:31	
6:45	6:57	7:06	7:10	7:23	7:33	6:50	7:01	7:13	7:15	7:21	7:31	
7:45	7:57	8:06	8:10	8:23	8:33	8:00	8:11	8:23	8:25	8:31	8:40	

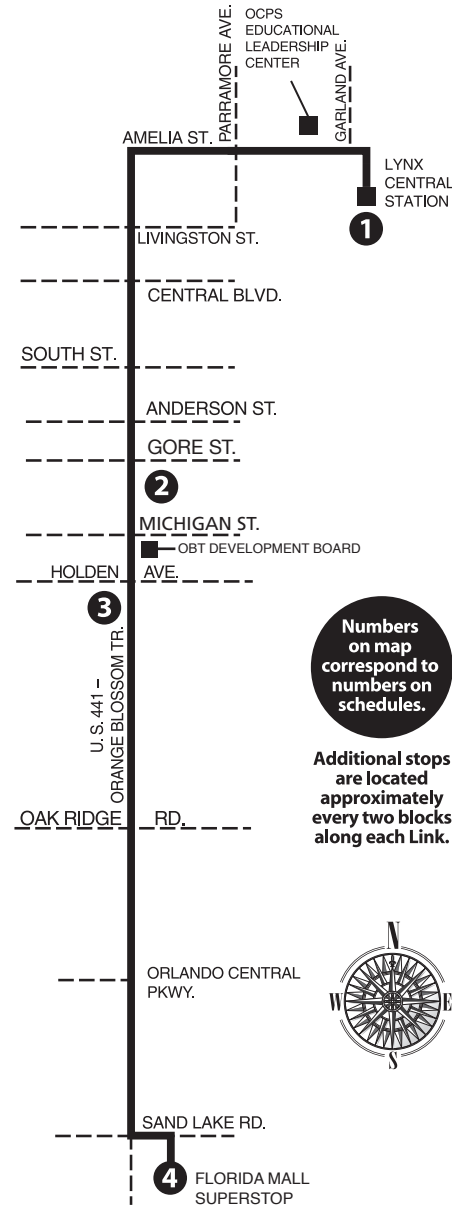
P.M. Times are shown in bold



Link 107
U.S. 441/Orlando
Florida Mall
Monday-Sunday & Holiday service

SERVING:
LYNX Central Station
OCPS Educational
Leadership Center
Florida Mall SuperStop

Monday - Friday



LYNX CENTRAL STATION
TO FLORIDA MALL SUPERSTOP

LYNX CENTRAL STATION	O.B.T & GORE ST.	O.B.T & HOLDEN AVE.	FLORIDA MALL SUPERSTOP
1	2	3	4
4:15	4:27	4:34	4:51
4:45	4:57	5:04	5:21
5:15	5:27	5:34	5:52
5:45	5:58	6:06	6:25
6:15	6:28	6:36	6:55
6:45	7:00	7:08	7:28
7:15	7:30	7:38	8:01
7:45	8:00	8:08	8:31
8:15	8:30	8:38	9:01
8:45	9:00	9:08	9:31
9:15	9:30	9:38	10:02
9:45	10:00	10:08	10:32
10:15	10:30	10:38	11:02
10:45	11:00	11:08	11:32
11:15	11:30	11:38	12:02
11:45	12:00	12:08	12:32
12:15	12:30	12:38	1:02
12:45	1:00	1:08	1:32
1:15	1:30	1:38	2:02
1:45	2:00	2:08	2:32
2:15	2:30	2:38	3:02
2:45	3:01	3:09	3:33
3:00	3:16	3:24	3:48
3:15	3:31	3:39	4:03
3:30	3:46	3:54	4:18
3:45	4:01	4:09	4:33
4:00	4:16	4:24	4:48
4:15	4:31	4:39	5:02
4:30	4:46	4:54	5:17
4:45	5:01	5:09	5:32
5:00	5:16	5:24	5:47
5:15	5:31	5:39	6:01
5:30	5:46	5:54	6:16
5:45	6:00	6:08	6:28
6:00	6:15	6:23	6:43
6:15	6:30	6:38	6:58
6:45	6:59	7:07	7:27
7:15	7:27	7:34	7:52
7:45	7:57	8:04	8:22
8:15	8:27	8:34	8:51
8:45	8:57	9:04	9:20
9:15	9:26	9:33	9:48
9:45	9:56	10:02	10:17
10:15	10:26	10:32	10:47
11:15	11:25	11:31	11:46
12:15	12:25	12:31	12:45

FLORIDA MALL SUPERSTOP
TO LYNX CENTRAL STATION

FLORIDA MALL SUPERSTOP	O.B.T & HOLDEN AVE.	O.B.T & GORE ST.	LYNX CENTRAL STATION
4	3	2	1
4:55	5:11	5:20	5:32
5:25	5:41	5:50	6:02
5:55	6:12	6:21	6:33
6:25	6:43	6:52	7:05
6:50	7:09	7:19	7:32
7:20	7:39	7:49	8:02
7:50	8:10	8:20	8:33
8:20	8:40	8:50	9:03
8:50	9:10	9:20	9:33
9:20	9:40	9:50	10:03
9:50	10:10	10:20	10:33
10:20	10:40	10:50	11:03
10:50	11:12	11:22	11:35
11:20	11:42	11:52	12:05
11:50	12:12	12:22	12:35
12:20	12:42	12:52	1:05
12:50	1:13	1:23	1:36
1:20	1:43	1:53	2:06
1:50	2:13	2:23	2:36
2:20	2:43	2:53	3:06
2:50	3:13	3:23	3:36
3:20	3:43	3:53	4:06
3:50	4:13	4:23	4:36
4:05	4:28	4:38	4:51
4:20	4:41	4:51	5:04
4:35	4:56	5:06	5:19
4:50	5:11	5:21	5:34
5:05	5:26	5:36	5:49
5:20	5:41	5:50	6:03
5:40	6:01	6:10	6:23
5:55	6:14	6:23	6:35
6:10	6:29	6:38	6:50
6:25	6:43	6:51	7:03
6:40	6:58	7:06	7:18
6:55	7:12	7:20	7:32
7:10	7:27	7:35	7:47
7:35	7:50	7:58	8:09
8:05	8:20	8:27	8:37
8:35	8:50	8:57	9:07
9:05	9:20	9:26	9:36
9:35	9:50	9:56	10:06
10:05	10:20	10:26	10:36
10:35	10:50	10:56	11:06
11:35	11:49	11:55	12:04
12:35	12:48	12:54	1:03
1:35	1:46	1:52	2:01

P.M. Times are shown in bold

Saturday

LYNX CENTRAL STATION TO FLORIDA MALL SUPERSTOP				FLORIDA MALL SUPERSTOP TO LYNX CENTRAL STATION			
LYNX CENTRAL STATION	O.B.T & GORE ST.	O.B.T & HOLDEN AVE.	FLORIDA MALL SUPERSTOP	FLORIDA MALL SUPERSTOP	O.B.T. & HOLDEN AVE.	O.B.T & GORE ST.	LYNX CENTRAL STATION
1	2	3	4	4	3	2	1
4:45	4:55	5:01	5:15	5:00	5:15	5:23	5:34
5:15	5:25	5:31	5:45	5:30	5:45	5:53	6:04
5:45	5:56	6:03	6:19	6:00	6:15	6:23	6:34
6:15	6:26	6:33	6:49	6:30	6:45	6:53	7:04
6:45	6:57	7:04	7:23	7:00	7:15	7:23	7:34
7:15	7:27	7:34	7:53	7:30	7:45	7:53	8:04
7:45	7:57	8:04	8:24	8:00	8:15	8:23	8:34
8:15	8:27	8:34	8:54	8:30	8:45	8:53	9:04
8:45	8:58	9:05	9:25	9:00	9:16	9:25	9:36
9:15	9:28	9:35	9:55	9:30	9:46	9:55	10:06
9:45	9:58	10:05	10:26	9:55	10:13	10:22	10:33
10:15	10:28	10:35	10:56	10:25	10:43	10:52	11:03
10:45	10:58	11:06	11:28	10:55	11:15	11:24	11:35
11:15	11:28	11:36	11:58	11:25	11:45	11:54	12:05
11:45	11:58	12:06	12:31	11:55	12:15	12:24	12:35
12:15	12:28	12:36	1:01	12:25	12:45	12:54	1:05
12:45	12:58	1:06	1:31	12:55	1:16	1:25	1:36
1:15	1:28	1:36	2:01	1:25	1:46	1:55	2:06
1:45	1:58	2:06	2:31	1:55	2:16	2:25	2:36
2:15	2:28	2:36	3:01	2:25	2:46	2:55	3:06
2:45	2:58	3:06	3:31	2:55	3:17	3:26	3:37
3:15	3:28	3:36	4:01	3:25	3:47	3:56	4:07
3:45	3:58	4:06	4:31	3:55	4:17	4:26	4:37
4:15	4:28	4:36	5:01	4:25	4:47	4:56	5:07
4:45	4:58	5:06	5:31	4:55	5:17	5:26	5:37
5:15	5:28	5:36	6:01	5:25	5:47	5:56	6:07
5:45	5:57	6:04	6:29	5:55	6:16	6:25	6:36
6:15	6:27	6:34	6:59	6:25	6:46	6:55	7:06
6:45	6:57	7:04	7:28	6:55	7:12	7:21	7:32
7:15	7:27	7:34	7:58	7:25	7:42	7:51	8:02
7:45	7:57	8:04	8:25	8:00	8:17	8:25	8:36
8:15	8:27	8:34	8:55	8:30	8:47	8:55	9:06
8:45	8:56	9:03	9:20	9:00	9:17	9:24	9:35
9:15	9:26	9:33	9:50	9:30	9:47	9:54	10:05
9:45	9:56	10:03	10:18	10:00	10:15	10:22	10:33
10:15	10:26	10:33	10:48	10:30	10:45	10:52	11:03

P.M. Times are shown in bold



Sunday - Holiday

LYNX CENTRAL STATION TO FLORIDA MALL SUPERSTOP				FLORIDA MALL SUPERSTOP TO LYNX CENTRAL STATION			
LYNX CENTRAL STATION	O.B.T & GORE ST.	O.B.T & HOLDEN AVE.	FLORIDA MALL SUPERSTOP	FLORIDA MALL SUPERSTOP	O.B.T & HOLDEN AVE.	O.B.T & GORE ST.	LYNX CENTRAL STATION
1	2	3	4	4	3	2	1
4:45	4:55	5:02	5:16	5:30	5:44	5:52	6:02
5:15	5:25	5:32	5:46	6:00	6:14	6:22	6:32
5:45	5:55	6:02	6:17	6:30	6:44	6:52	7:02
6:15	6:25	6:32	6:48	7:00	7:15	7:23	7:33
6:45	6:55	7:02	7:19	7:30	7:45	7:53	8:03
7:15	7:25	7:32	7:49	8:00	8:15	8:23	8:33
7:45	7:57	8:04	8:23	8:30	8:45	8:53	9:03
8:15	8:27	8:34	8:53	9:00	9:15	9:23	9:33
8:45	8:57	9:05	9:24	9:30	9:45	9:53	10:03
9:15	9:27	9:35	9:54	10:00	10:18	10:26	10:36
9:45	9:57	10:05	10:27	10:30	10:48	10:56	11:06
10:15	10:27	10:35	10:57	10:55	11:14	11:22	11:32
10:45	10:57	11:05	11:27	11:25	11:44	11:52	12:02
11:15	11:27	11:35	11:57	11:55	12:14	12:22	12:32
11:45	11:57	12:05	12:27	12:25	12:44	12:52	1:02
12:15	12:27	12:35	12:57	12:55	1:14	1:22	1:32
12:45	12:57	1:05	1:27	1:25	1:44	1:52	2:02
1:15	1:27	1:35	1:57	1:55	2:14	2:22	2:32
1:45	1:57	2:05	2:27	2:25	2:44	2:52	3:02
2:15	2:27	2:35	2:57	2:55	3:14	3:22	3:32
2:45	2:57	3:05	3:27	3:25	3:44	3:52	4:02
3:15	3:27	3:35	3:57	3:55	4:14	4:22	4:32
3:45	3:57	4:04	4:26	4:25	4:44	4:52	5:02
4:15	4:27	4:34	4:56	4:55	5:14	5:22	5:32
4:45	4:57	5:04	5:24	5:30	5:49	5:57	6:07
5:15	5:27	5:34	5:54	6:00	6:16	6:24	6:34
5:45	5:57	6:04	6:24	6:30	6:46	6:54	7:04
6:15	6:27	6:34	6:54	7:00	7:16	7:23	7:33
6:45	6:57	7:04	7:24	7:30	7:46	7:53	8:03
7:15	7:27	7:34	7:54	8:00	8:14	8:20	8:29
7:45	7:56	8:03	8:19	8:30	8:44	8:50	8:59
8:15	8:26	8:33	8:49	9:00	9:13	9:19	9:27
8:45	8:56	9:02	9:18	9:30	9:43	9:49	9:57
9:15	9:26	9:32	9:48	10:00	10:13	10:19	10:27

P.M. Times are shown in bold



Link 108

**South U.S. 441/
Kissimmee**

**Monday–Sunday
& Holiday Service**

• SERVING:

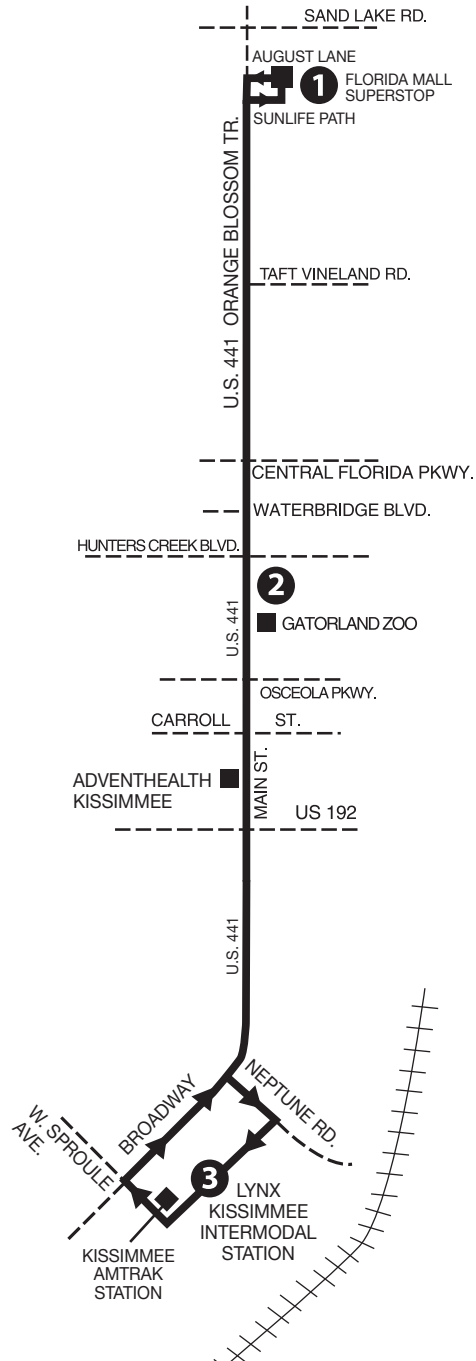
- Florida Mall SuperStop
- Gatorland Zoo
- AdventHealth – Kissimmee
- LYNX Kissimmee Intermodal
- Station/SunRail

Late Night Service

Florida Mall to Hunters Creek only

Numbers
on map
correspond to
numbers on
schedules.

Additional stops
are located
approximately
every two blocks
along each Link.



Monday - Friday

FLORIDA MALL SUPERSTOP TO LYNX KISSIMMEE INTERMODAL STATION			LYNX KISSIMMEE INTERMODAL STATION TO FLORIDA MALL SUPERSTOP		
FLORIDA MALL SUPERSTOP	O.B.T. & HUNTERS CREEK BLVD.	LYNX KISSIMMEE INTERMODAL STATION	LYNX KISSIMMEE INTERMODAL STATION	O.B.T. & HUNTERS CREEK BLVD.	FLORIDA MALL SUPERSTOP
1	2	3	3	2	1
5:15	5:36	5:50	4:30	4:43	5:00
5:45	6:08	6:22	5:00	5:13	5:31
6:15	6:38	6:53	5:30	5:44	6:04
6:45	7:08	7:23	6:00	6:16	6:37
7:10	7:33	7:49	6:30	6:46	7:08
7:40	8:03	8:19	7:00	7:16	7:40
8:10	8:33	8:49	7:30	7:47	8:11
8:40	9:03	9:19	8:00	8:18	8:42
9:10	9:33	9:49	8:30	8:48	9:12
9:40	10:03	10:19	9:00	9:17	9:41
10:10	10:33	10:49	9:30	9:47	10:11
10:40	11:04	11:20	10:00	10:17	10:41
11:10	11:35	11:52	10:30	10:47	11:11
11:40	12:06	12:23	11:00	11:17	11:44
12:10	12:36	12:53	11:30	11:47	12:15
12:40	1:06	1:23	12:00	12:17	12:45
1:10	1:36	1:53	12:30	12:47	1:15
1:40	2:06	2:23	1:00	1:17	1:45
2:05	2:32	2:50	1:30	1:47	2:15
2:35	3:03	3:22	2:00	2:17	2:45
3:05	3:33	3:53	2:30	2:48	3:16
3:35	4:04	4:24	3:00	3:20	3:52
4:05	4:46	4:56	3:30	3:50	4:22
4:35	5:08	5:28	4:00	4:20	4:52
5:05	5:38	5:58	4:30	4:49	5:21
5:35	6:08	6:26	5:05	5:24	5:56
6:05	6:36	6:52	5:35	5:53	6:20
6:35	7:06	7:22	6:05	6:22	6:45
7:05	7:33	7:49	6:35	6:52	7:14
7:35	7:58	8:12	7:00	7:17	7:37
8:10	8:33	8:46	7:30	7:45	8:05
8:40	9:01	9:13	8:00	8:15	8:34
9:10	9:31	9:43	8:30	8:45	9:04
9:40	10:01	10:13	9:00	9:15	9:34
10:20	10:39	10:51	9:30	9:44	10:02
*10:50	11:07		10:00	10:14	10:32
*11:50	12:07			*11:10	11:27
*12:50	1:07			*12:10	12:27
				*1:10	1:27

P.M. Times are shown in bold

*These trips will not service LYNX Kissimmee Intermodal Station



Saturday

FLORIDA MALL SUPERSTOP TO LYNX KISSIMMEE INTERMODAL STATION			LYNX KISSIMMEE INTERMODAL STATION TO FLORIDA MALL SUPERSTOP		
FLORIDA MALL SUPERSTOP	O.B.T. & HUNTERS CREEK BLVD.	LYNX KISSIMMEE INTERMODAL STATION	LYNX KISSIMMEE INTERMODAL STATION	O.B.T. & HUNTERS CREEK BLVD.	FLORIDA MALL SUPERSTOP
1	2	3	3	2	1
5:10	5:30	5:45	4:40	4:53	5:14
5:40	6:03	6:18	5:10	5:23	5:42
6:10	6:33	6:48	5:40	5:54	6:13
6:40	7:03	7:18	6:10	6:27	6:46
7:10	7:33	7:48	6:40	6:57	7:18
7:40	8:03	8:18	7:10	7:27	7:48
8:10	8:33	8:48	7:40	7:54	8:15
8:40	9:03	9:18	8:10	8:24	8:45
9:10	9:37	9:52	8:40	8:54	9:19
9:40	10:07	10:22	9:10	9:24	9:49
10:10	10:37	10:52	9:40	9:54	10:19
10:40	11:07	11:22	10:10	10:24	10:49
11:10	11:37	11:52	10:40	10:54	11:19
11:40	12:07	12:22	11:10	11:24	11:49
12:10	12:37	12:52	11:40	11:54	12:19
1:10	1:07	1:22	12:10	12:24	12:51
1:40	1:37	1:52	12:40	12:54	1:21
2:10	2:07	2:22	1:10	1:24	1:51
2:40	2:37	2:52	1:40	1:54	2:21
3:10	3:07	3:22	2:10	2:24	2:51
3:40	3:37	3:52	2:40	2:54	3:21
4:10	4:07	4:22	3:10	3:24	3:51
4:40	4:37	4:52	3:40	3:54	4:21
5:10	5:07	5:22	4:10	4:24	4:51
5:40	5:37	5:52	4:40	4:54	5:21
6:10	6:07	6:22	5:10	5:24	5:51
6:40	6:37	6:51	5:40	5:54	6:18
7:10	7:07	7:21	6:10	6:27	6:47
7:40	7:37	7:51	6:40	6:55	7:15
8:10	8:03	8:17	7:10	7:25	7:45
8:40	8:33	8:47	7:40	7:55	8:15
8:40	9:03	9:17	8:10	8:25	8:45
9:10	9:33	9:47	8:40	8:55	9:15
9:40	10:03	10:17	9:10	9:25	9:45
10:10	10:33	10:47	9:40	9:55	10:15
			10:10	10:25	10:45

P.M. Times are shown in bold



Sunday & Holiday

FLORIDA MALL SUPERSTOP TO LYNX KISSIMMEE INTERMODAL STATION			LYNX KISSIMMEE INTERMODAL STATION TO FLORIDA MALL SUPERSTOP		
FLORIDA MALL SUPERSTOP	O.B.T. & HUNTERS CREEK BLVD.	LYNX KISSIMMEE INTERMODAL STATION	LYNX KISSIMMEE INTERMODAL STATION	O.B.T. & HUNTERS CREEK BLVD.	FLORIDA MALL SUPERSTOP
1	2	3	3	2	1
5:40	5:58	6:11	4:45	4:58	5:15
6:10	6:28	6:41	5:10	5:24	5:42
6:40	6:58	7:11	5:40	5:54	6:12
7:10	7:28	7:41	6:10	6:24	6:42
7:40	7:59	8:12	6:40	6:54	7:12
8:10	8:29	8:43	7:10	7:24	7:42
8:40	9:00	9:15	7:40	7:54	8:12
9:10	9:30	9:45	8:10	8:24	8:42
9:40	10:01	10:16	8:40	8:54	9:12
10:10	10:31	10:46	9:10	9:26	9:44
10:40	11:01	11:19	9:40	9:56	10:14
11:10	11:31	11:49	10:10	10:27	10:46
11:40	12:01	12:19	10:40	10:57	11:16
12:10	12:31	12:49	11:10	11:27	11:49
12:40	1:01	1:19	11:40	11:57	12:19
1:10	1:31	1:49	12:10	12:27	12:49
1:40	2:04	2:22	12:40	12:57	1:19
2:10	2:34	2:52	1:10	1:27	1:49
2:40	3:04	3:22	1:40	1:57	2:19
3:10	3:34	3:52	2:10	2:27	2:48
3:40	4:04	4:22	2:40	2:57	3:18
4:10	4:34	4:52	3:10	3:27	3:47
4:40	5:04	5:22	3:40	3:57	4:17
5:10	5:34	5:52	4:10	4:25	4:45
5:40	6:02	6:18	4:40	4:55	5:15
6:10	6:32	6:48	5:10	5:25	5:44
6:40	7:02	7:15	5:40	5:55	6:14
7:10	7:32	7:45	6:10	6:25	6:44
7:40	8:02	8:15	6:40	6:55	7:14
8:10	8:32	8:45	7:10	7:24	7:42
8:40	8:59	9:11	7:40	7:54	8:12
9:10	9:29	9:41	8:16	8:30	8:45
9:50	10:09	10:19	8:46	9:00	9:15

P.M. Times are shown in bold



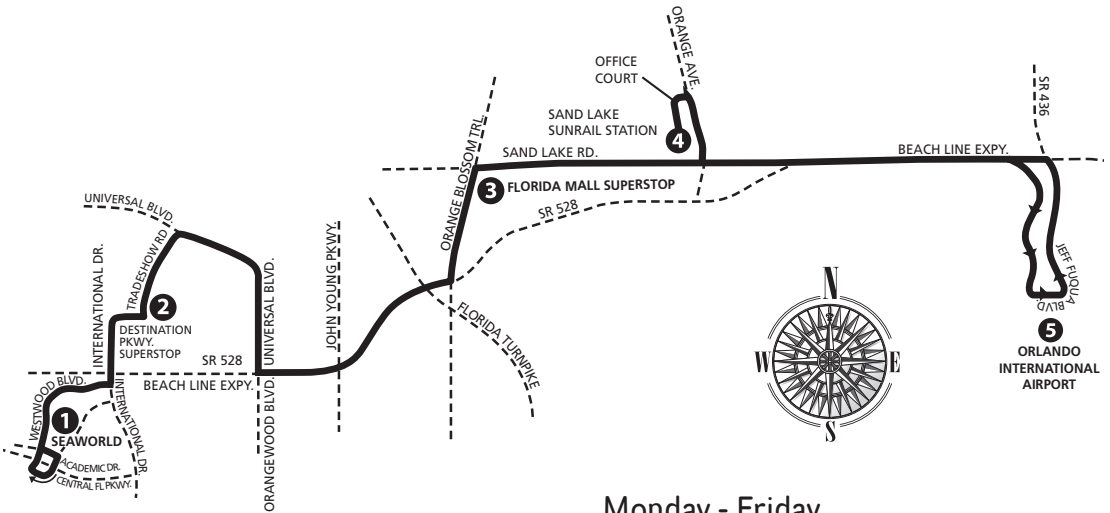
Link 111

OIA/SeaWorld

Monday–Sunday & Holiday
service

SERVING:

- Orlando International Airport
- Florida Mall SuperStop
- SeaWorld
- Destination Pkwy. SuperStop
- Sand Lake SunRail Station



Monday - Friday

SEAWORLD TO ORLANDO INTERNATIONAL AIRPORT

ORLANDO INTERNATIONAL AIRPORT TO SEAWORLD

Numbers
on map
correspond to
numbers on
schedules.

Additional stops
are located
approximately
every two blocks
along each Link.

SEAWORLD	DESTINATION PARKWAY SUPERSTOP	FLORIDA MALL SUPERSTOP	SAND LAKE SUNRAIL	ORLANDO INTERNATIONAL AIRPORT	ORLANDO INTERNATIONAL AIRPORT	SAND LAKE SUNRAIL	FLORIDA MALL SUPERSTOP	DESTINATION PARKWAY SUPERSTOP	SEAWORLD
1	2	3	4	5	5	4	3	2	1
5:20	5:30	5:46	5:54	6:10	5:15	5:26	5:37	5:55	6:04
5:45	5:55	6:11	6:19	6:35	5:45	5:56	6:07	6:25	6:34
6:15	6:25	6:41	6:49	7:05	6:20	6:31	6:42	7:01	7:10
6:45	6:55	7:12	7:21	7:38	6:45	6:57	7:08	7:27	7:36
7:15	7:25	7:44	7:53	8:10	7:15	7:27	7:39	7:59	8:08
7:45	7:55	8:14	8:23	8:40	7:45	7:57	8:09	8:29	8:38
8:20	8:30	8:50	8:59	9:15	8:15	8:27	8:39	8:59	9:08
8:45	8:55	9:15	9:24	9:40	8:45	8:57	9:09	9:29	9:38
9:40	9:50	10:10	10:19	10:35	9:45	9:57	10:09	10:29	10:38
10:40	10:50	11:10	11:19	11:35	10:40	10:52	11:04	11:23	11:32
11:15	11:25	11:45	11:54	12:10	11:15	11:27	11:39	11:58	12:07
12:15	12:25	12:45	12:54	1:10	12:15	12:27	12:39	12:58	1:07
1:15	1:25	1:45	1:54	2:10	1:15	1:27	1:39	1:58	2:07
2:15	2:25	2:46	2:55	3:12	2:15	2:27	2:40	2:59	3:08
3:15	3:25	3:48	3:58	4:17	3:15	3:27	3:40	3:59	4:08
3:40	3:50	4:13	4:23	4:42	4:20	4:32	4:45	5:08	5:18
4:20	4:30	4:53	5:03	5:22	4:50	5:02	5:15	5:38	5:48
4:55	5:05	5:28	5:38	5:57	5:30	5:42	5:55	6:17	6:27
5:25	5:35	5:58	6:08	6:27	6:00	6:12	6:25	6:45	6:55
6:00	6:10	6:30	6:40	6:58	6:30	6:42	6:55	7:15	7:25
6:35	6:45	7:04	7:13	7:29	7:05	7:17	7:29	7:47	7:55
7:35	7:44	8:01	8:10	8:26	7:35	7:46	7:57	8:15	8:23
8:35	8:44	9:01	9:15	9:30	8:35	8:46	8:56	9:13	9:21
9:35	9:44	10:00	10:08	10:23	9:35	9:46	9:56	10:13	10:21
10:35	10:44	11:00	11:08	11:22	10:35	10:46	10:56	11:12	11:19

P.M. Times are shown in bold



Saturday

SEAWORLD TO ORLANDO INTERNATIONAL AIRPORT					ORLANDO INTERNATIONAL AIRPORT TO SEAWORLD				
SEAWORLD	DESTINATION PARKWAY SUPERSTOP	FLORIDA MALL SUPERSTOP	SAND LAKE SUNRAIL	ORLANDO INTERNATIONAL AIRPORT	ORLANDO INTERNATIONAL AIRPORT	SAND LAKE SUNRAIL	FLORIDA MALL SUPERSTOP	DESTINATION PARKWAY SUPERSTOP	SEAWORLD
1	2	3	4	5	5	4	3	2	1
5:30	5:38	5:53		6:08	5:30		5:47	6:04	6:12
6:30	6:38	6:53		7:08	6:30		6:47	7:04	7:12
7:30	7:38	7:53		8:08	7:30		7:47	8:04	8:12
8:30	8:39	8:54		9:09	8:30		8:47	9:04	9:12
9:30	9:39	9:54		10:09	9:30		9:47	10:04	10:12
10:30	10:39	11:01		11:16	10:30		10:47	11:04	11:12
11:30	11:39	12:01		12:17	11:30		11:52	12:10	12:18
12:30	12:39	1:01		1:17	12:30		12:52	1:10	1:18
1:30	1:41	2:03		2:21	1:30		1:52	2:10	2:18
2:30	2:41	3:03		3:21	2:30		2:52	3:10	3:18
3:30	3:41	4:03		4:23	3:30		3:52	4:10	4:19
4:30	4:41	5:03		5:23	4:30		4:52	5:12	5:21
5:30	5:41	6:03		6:23	5:30		5:49	6:09	6:18
6:30	6:41	6:59		7:19	6:30		6:49	7:09	7:18
7:30	7:41	7:57		8:14	7:30		7:49	8:09	8:18
8:30	8:41	8:57		9:14	8:30		8:48	9:08	9:17
9:30	9:40	9:56		10:13	9:30		9:48	10:07	10:16
10:30	10:39	10:55		11:10	10:30		10:48	11:06	11:14

P.M. Times are shown in bold

Sunday & Holiday

SEAWORLD TO ORLANDO INTERNATIONAL AIRPORT					ORLANDO INTERNATIONAL AIRPORT TO SEAWORLD				
SEAWORLD	DESTINATION PARKWAY SUPERSTOP	FLORIDA MALL SUPERSTOP	SAND LAKE SUNRAIL	ORLANDO INTERNATIONAL AIRPORT	ORLANDO INTERNATIONAL AIRPORT	SAND LAKE SUNRAIL	FLORIDA MALL SUPERSTOP	DESTINATION PARKWAY SUPERSTOP	SEAWORLD
1	2	3	4	5	5	4	3	2	1
5:40	5:47	6:00		6:14	5:30		5:46	6:02	6:10
6:35	6:43	6:58		7:12	6:30		6:46	7:02	7:10
7:30	7:39	7:54		8:08	7:30		7:46	8:02	8:10
8:30	8:40	8:55		9:09	8:30		8:47	9:03	9:12
9:30	9:40	9:55		10:09	9:30		9:47	10:04	10:13
10:30	10:40	10:55		11:09	10:30		10:47	11:04	11:13
11:30	11:40	11:57		12:11	11:30		11:47	12:04	12:13
12:30	12:40	12:57		1:13	12:30		12:48	1:05	1:14
1:30	1:40	1:57		2:13	1:30		1:48	2:06	2:15
2:30	2:40	2:57		3:13	2:30		2:48	3:07	3:16
3:30	3:40	3:57		4:14	3:30		3:48	4:07	4:16
4:30	4:40	4:57		5:14	4:30		4:48	5:07	5:16
5:30	5:40	5:57		6:14	5:30		5:48	6:07	6:16
6:30	6:40	6:57		7:14	6:30		6:48	7:07	7:16
7:30	7:40	7:56		8:13	7:30		7:48	8:06	8:15
8:30	8:39	8:55		9:11	8:30		8:48	9:06	9:15
9:30	9:39	9:55		10:11	9:30		9:48	10:06	10:15
10:30	10:38	10:53		11:08	10:30		10:48	11:06	11:15

P.M. Times are shown in bold



Link 125

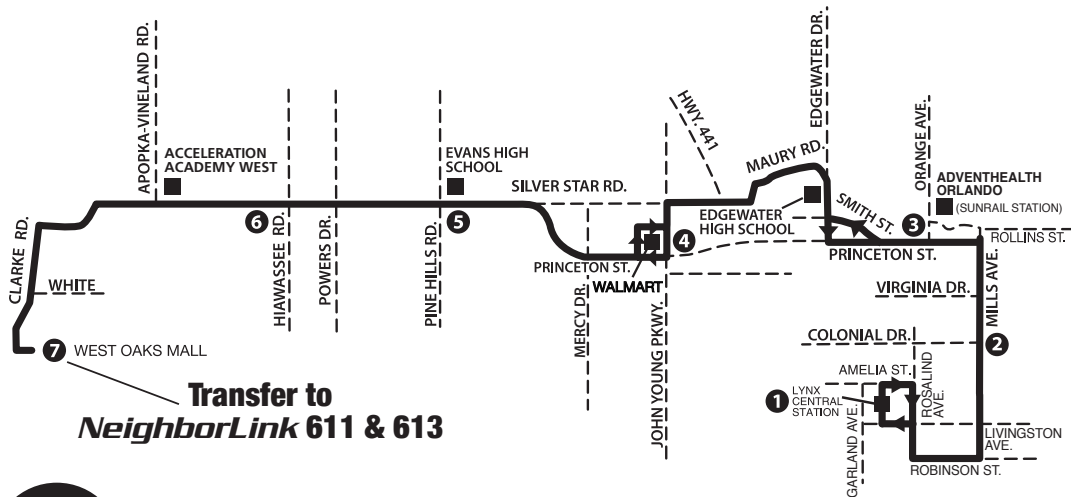
Silver Star Road

Crosstown

Monday–Sunday & Holiday
service

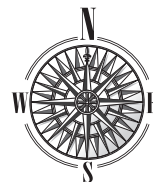
- **SERVING:**
- LYNX Central Station
- Lake Eola
- AdventHealth Orlando
- Evans High School
- West Oaks Mall

NeighborLink 611
NeighborLink 613
Walmart



Numbers
on map
correspond to
numbers on
schedules.

Additional stops
are located
approximately
every two blocks
along each Link.



Sunday & Holiday

LYNX CENTRAL STATION TO WEST OAKS MALL

LYNX CENTRAL STATION	MILLS AVE. & COLONIAL DR.	ORANGE AVE. & PRINCETON ST.	PRINCETON ST. & JOHN YOUNG PKWY. WALMART	SILVER STAR RD. & PINE HILLS RD.	SILVER STAR RD. & HIWASSEE RD.	WEST OAKS MALL
1	2	3	4	5	6	7
4:45	4:51	4:56	5:07	5:13	5:19	5:27
5:45	5:52	5:57	6:09	6:15	6:21	6:29
6:45	6:54	7:00	7:12	7:19	7:25	7:33
7:45	7:54	8:00	8:13	8:20	8:27	8:35
8:45	8:54	9:01	9:14	9:21	9:28	9:37
9:45	9:54	10:01	10:14	10:21	10:29	10:39
10:45	10:54	11:01	11:15	11:22	11:30	11:40
11:45	11:54	12:01	12:15	12:22	12:30	12:40
12:45	12:54	1:01	1:15	1:22	1:30	1:40
1:45	1:54	2:01	2:15	2:22	2:30	2:40
2:45	2:54	3:01	3:15	3:22	3:30	3:40
3:45	3:54	4:01	4:15	4:22	4:30	4:40
4:45	4:54	5:01	5:15	5:22	5:30	5:40
5:45	5:54	6:01	6:14	6:21	6:29	6:39
6:45	6:54	7:00	7:12	7:19	7:27	7:37
7:45	7:54	8:00	8:12	8:19	8:27	8:37
8:45	8:53	8:59	9:11	9:17	9:23	9:32

P.M. Times are shown in bold

WEST OAKS MALL TO LYNX CENTRAL STATION

WEST OAKS MALL	SILVER STAR RD. & HIWASSEE RD.	SILVER STAR RD. & PINE HILLS RD.	PRINCETON ST. & JOHN YOUNG PKWY. WALMART	ORANGE AVE. & PRINCETON ST.	MILLS AVE. & COLONIAL DR.	LYNX CENTRAL STATION
7	6	5	4	3	2	1
4:50	5:00	5:06	5:15	5:27	5:32	5:37
5:45	5:55	6:01	6:10	6:22	6:27	6:32
6:45	6:56	7:02	7:11	7:23	7:28	7:33
7:45	7:56	8:02	8:11	8:23	8:29	8:34
8:45	8:56	9:02	9:11	9:23	9:29	9:35
9:45	9:56	10:02	10:11	10:23	10:29	10:35
10:45	10:57	11:03	11:12	11:24	11:30	11:36
11:45	11:57	12:03	12:12	12:24	12:30	12:36
12:45	12:57	1:03	1:12	1:24	1:30	1:36
1:45	1:57	2:03	2:12	2:25	2:31	2:37
2:45	2:57	3:03	3:12	3:25	3:32	3:38
3:45	3:57	4:03	4:12	4:25	4:32	4:38
4:45	4:56	5:02	5:11	5:24	5:30	5:36
5:45	5:56	6:02	6:11	6:24	6:30	6:36
6:45	6:56	7:02	7:11	7:23	7:29	7:35
7:45	7:56	8:02	8:10	8:22	8:28	8:34



Monday - Friday

LYNX CENTRAL STATION TO WEST OAKS MALL

LYNX CENTRAL STATION	MILLS AVE. & COLONIAL DR.	ORANGE AVE. & PRINCETON ST.	PRINCETON ST. & JOHN YOUNG PKWY. WALMART	SILVER STAR RD. & PINE HILLS RD.	SILVER STAR RD. & HIAWASSEE RD.	WEST OAKS MALL
1	2	3	4	5	6	7
4:30	4:37	4:42	4:53	4:59	5:07	5:15
5:00	5:08	5:13	5:26	5:33	5:42	5:52
5:30	5:38	5:44	5:58	6:05	6:14	6:24
6:00	6:08	6:15	6:29	6:36	6:45	6:55
6:20	6:28	6:35	6:49	6:56	7:05	7:15
6:40	6:48	6:56	7:12	7:19	7:28	7:38
7:00	7:09	7:18	7:35	7:42	7:51	8:01
7:20	7:31	7:40	7:57	8:04	8:13	8:23
7:40	7:51	8:00	8:17	8:24	8:33	8:43
8:00	8:11	8:20	8:37	8:44	8:53	9:03
8:20	8:31	8:40	8:57	9:04	9:13	9:23
8:40	8:51	9:00	9:16	9:23	9:32	9:42
9:00	9:10	9:19	9:35	9:43	9:52	10:02
9:30	9:40	9:49	10:05	10:13	10:22	10:32
10:00	10:10	10:19	10:35	10:43	10:52	11:02
10:30	10:40	10:49	11:05	11:13	11:22	11:33
11:00	11:10	11:19	11:35	11:43	11:53	12:04
11:30	11:40	11:49	12:05	12:13	12:23	12:35
12:00	12:10	12:19	12:36	12:44	12:54	1:06
12:30	12:40	12:49	1:06	1:14	1:24	1:36
1:00	1:10	1:19	1:37	1:46	1:58	2:10
1:30	1:40	1:49	2:07	2:16	2:28	2:40
2:00	2:10	2:19	2:38	2:47	2:59	3:11
2:20	2:30	2:39	2:58	3:07	3:19	3:31
2:40	2:50	2:59	3:18	3:27	3:39	3:51
3:00	3:10	3:19	3:38	3:47	3:59	4:11
3:20	3:30	3:39	3:58	4:07	4:19	4:31
3:40	3:50	3:59	4:18	4:28	4:40	4:52
4:00	4:11	4:20	4:39	4:49	5:01	5:13
4:20	4:31	4:40	4:59	5:09	5:21	5:33
4:40	4:52	5:01	5:20	5:31	5:43	5:54
5:00	5:12	5:22	5:41	5:52	6:04	6:15
5:20	5:32	5:42	6:00	6:09	6:21	6:32
5:40	5:52	6:02	6:18	6:26	6:37	6:48
6:00	6:11	6:20	6:36	6:44	6:53	7:03
6:20	6:31	6:39	6:54	7:02	7:11	7:21
6:45	6:54	7:02	7:16	7:24	7:32	7:42
7:15	7:24	7:32	7:46	7:54	8:02	8:12
7:45	7:54	8:02	8:15	8:23	8:31	8:41
8:15	8:23	8:30	8:43	8:50	8:58	9:07
8:45	8:53	9:00	9:13	9:20	9:28	9:37
9:15	9:23	9:30	9:43	9:50	9:57	10:06
9:45	9:53	10:00	10:13	10:20	10:27	10:36
10:45	10:53	10:59	11:12	11:19	11:26	11:35
11:45	11:53	11:59	12:11	12:18	12:25	12:34
12:45	12:53	12:58	1:10	1:16	1:23	1:31

WEST OAKS MALL TO LYNX CENTRAL STATION

WEST OAKS MALL	SILVER STAR RD. & HIAWASSEE RD.	SILVER STAR RD. & PINE HILLS RD.	PRINCETON ST. & JOHN YOUNG PKWY. WALMART	ORANGE AVE. & PRINCETON ST.	MILLS AVE. & COLONIAL DR.	LYNX CENTRAL STATION
7	6	5	4	3	2	1
4:25	4:38	4:44	4:54	5:08	5:15	5:22
4:50	5:03	5:10	5:20	5:35	5:42	5:50
5:10	5:23	5:31	5:43	5:59	6:06	6:14
5:25	5:38	5:46	5:58	6:14	6:21	6:29
5:45	5:58	6:06	6:18	6:34	6:42	6:51
6:05	6:18	6:26	6:38	6:54	7:02	7:11
6:25	6:38	6:46	6:58	7:15	7:23	7:32
6:45	6:58	7:06	7:17	7:34	7:42	7:51
7:05	7:18	7:26	7:37	7:54	8:02	8:11
7:25	7:38	7:46	7:57	8:14	8:22	8:31
7:45	7:58	8:06	8:17	8:34	8:42	8:51
8:15	8:28	8:36	8:47	9:04	9:12	9:21
8:45	8:58	9:06	9:16	9:33	9:41	9:50
9:15	9:28	9:36	9:46	10:03	10:11	10:20
9:45	9:58	10:06	10:16	10:33	10:41	10:50
10:15	10:27	10:35	10:45	11:02	11:10	11:19
10:45	10:57	11:05	11:15	11:32	11:40	11:49
11:15	11:27	11:35	11:45	12:02	12:10	12:19
11:45	11:57	12:05	12:15	12:32	12:40	12:49
12:15	12:27	12:35	12:45	1:02	1:10	1:19
12:45	12:57	1:05	1:15	1:33	1:42	1:51
1:05	1:17	1:25	1:35	1:53	2:02	2:11
1:20	1:33	1:41	1:51	2:09	2:18	2:27
1:40	1:53	2:01	2:11	2:29	2:38	2:48
2:00	2:13	2:21	2:31	2:49	2:58	3:08
2:20	2:33	2:41	2:51	3:09	3:18	3:28
2:40	2:53	3:01	3:11	3:29	3:38	3:48
3:00	3:13	3:21	3:31	3:49	3:59	4:09
3:20	3:33	3:41	3:51	4:09	4:19	4:29
3:40	3:53	4:01	4:11	4:28	4:38	4:48
4:00	4:13	4:21	4:31	4:48	4:58	5:07
4:20	4:33	4:41	4:51	5:08	5:18	5:27
4:40	4:53	5:01	5:11	5:27	5:35	5:44
5:00	5:13	5:21	5:31	5:47	5:55	6:04
5:30	5:43	5:51	6:01	6:17	6:24	6:33
6:05	6:18	6:26	6:36	6:50	6:57	7:05
6:40	6:52	6:59	7:08	7:22	7:29	7:37
7:10	7:22	7:29	7:37	7:51	7:58	8:06
7:40	7:52	7:58	8:06	8:20	8:27	8:35
8:10	8:22	8:28	8:36	8:49	8:56	9:04
8:40	8:52	8:58	9:06	9:19	9:26	9:34
9:45	9:56	10:02	10:10	10:23	10:29	10:37
10:45	10:56	11:00	11:08	11:21	11:27	11:34
11:45	11:56	12:00	12:07	12:19	12:25	12:31

P.M. Times are shown in bold



Saturday

LYNX CENTRAL STATION TO WEST OAKS MALL								WEST OAKS MALL TO LYNX CENTRAL STATION							
LYNX CENTRAL STATION	MILLS AVE. & COLONIAL DR.	ORANGE AVE. & PRINCETON ST.	PRINCETON ST. & JOHN YOUNG PKWY. WALMART	SILVER STAR RD. & PINE HILLS RD.	SILVER STAR RD. & HIWASSEE RD.	WEST OAKS MALL		WEST OAKS MALL	SILVER STAR RD. & HIWASSEE RD.	SILVER STAR RD. & PINE HILLS RD.	PRINCETON ST. & JOHN YOUNG PKWY. WALMART	ORANGE AVE. & PRINCETON ST.	MILLS AVE. & COLONIAL DR.	LYNX CENTRAL STATION	
1	2	3	4	5	6	7		7	6	5	4	3	2	1	
5:00	5:07	5:12	5:24	5:31	5:37	5:46		4:15	4:24	4:29	4:37	4:50	4:55	5:01	
5:30	5:38	5:43	5:55	6:02	6:08	6:17		4:45	4:54	4:59	5:08	5:21	5:26	5:32	
6:00	6:08	6:13	6:26	6:33	6:40	6:49		5:15	5:25	5:30	5:39	5:52	5:57	6:03	
6:30	6:38	6:44	6:57	7:04	7:12	7:21		5:45	5:55	6:00	6:09	6:22	6:27	6:34	
7:00	7:08	7:14	7:27	7:34	7:42	7:51		6:10	6:22	6:27	6:36	6:49	6:55	7:02	
7:30	7:39	7:45	7:58	8:05	8:13	8:22		6:40	6:52	6:58	7:07	7:20	7:26	7:33	
8:00	8:09	8:16	8:29	8:36	8:44	8:53		7:10	7:22	7:28	7:37	7:50	7:57	8:04	
8:30	8:39	8:47	9:00	9:07	9:15	9:25		7:40	7:52	7:58	8:07	8:20	8:27	8:34	
9:00	9:09	9:17	9:30	9:37	9:45	9:55		8:10	8:22	8:28	8:37	8:51	8:58	9:05	
9:30	9:39	9:47	10:00	10:07	10:16	10:26		8:40	8:52	8:58	9:07	9:21	9:28	9:35	
10:00	10:09	10:17	10:30	10:37	10:46	10:56		9:10	9:22	9:28	9:37	9:51	9:58	10:05	
10:30	10:39	10:47	11:00	11:07	11:16	11:26		9:40	9:52	9:59	10:08	10:22	10:29	10:36	
11:00	11:09	11:17	11:30	11:37	11:46	11:56		10:10	10:22	10:29	10:38	10:52	10:59	11:06	
11:30	11:39	11:47	12:00	12:07	12:16	12:26		10:40	10:52	10:59	11:08	11:22	11:29	11:36	
12:00	12:09	12:17	12:30	12:37	12:46	12:56		11:10	11:22	11:29	11:38	11:52	11:59	12:06	
12:30	12:39	12:47	1:00	1:07	1:16	1:26		11:40	11:52	11:59	12:08	12:22	12:29	12:36	
1:00	1:09	1:17	1:30	1:37	1:46	1:56		12:10	12:22	12:29	12:38	12:52	12:59	1:06	
1:30	1:39	1:47	2:00	2:07	2:16	2:26		12:40	12:52	12:59	1:08	1:22	1:29	1:36	
2:00	2:09	2:17	2:30	2:37	2:46	2:56		1:10	1:22	1:29	1:38	1:52	1:59	2:06	
2:30	2:39	2:47	3:00	3:07	3:16	3:26		1:40	1:52	1:59	2:08	2:22	2:29	2:36	
3:00	3:09	3:17	3:30	3:37	3:46	3:56		2:10	2:22	2:29	2:38	2:52	2:59	3:06	
3:30	3:39	3:47	4:00	4:07	4:16	4:26		2:40	2:52	2:59	3:08	3:22	3:29	3:36	
4:00	4:09	4:17	4:30	4:37	4:46	4:56		3:10	3:22	3:29	3:38	3:52	3:59	4:06	
4:30	4:39	4:47	5:00	5:07	5:16	5:26		3:40	3:52	3:59	4:08	4:22	4:29	4:36	
5:00	5:09	5:17	5:30	5:37	5:46	5:56		4:10	4:22	4:29	4:38	4:52	4:59	5:06	
5:30	5:39	5:47	6:00	6:07	6:16	6:26		4:40	4:52	4:59	5:08	5:22	5:29	5:36	
6:00	6:09	6:17	6:30	6:37	6:45	6:55		5:10	5:22	5:29	5:38	5:52	5:59	6:06	
6:30	6:39	6:46	6:59	7:06	7:14	7:23		5:40	5:52	5:59	6:08	6:22	6:29	6:36	
7:00	7:09	7:16	7:29	7:36	7:44	7:53		6:10	6:22	6:28	6:37	6:51	6:58	7:05	
7:45	7:54	8:01	8:13	8:20	8:28	8:37		6:40	6:52	6:58	7:07	7:21	7:28	7:35	
8:45	8:54	9:01	9:13	9:20	9:28	9:37		7:40	7:52	7:58	8:07	8:20	8:27	8:34	
9:45	9:53	9:59	10:11	10:18	10:25	10:33		8:45	8:56	9:02	9:10	9:23	9:29	9:36	
10:45	10:53	10:59	11:10	11:17	11:24	11:32		9:45	9:56	10:02	10:10	10:23	10:29	10:36	
11:45	11:53	11:59	12:10	12:16	12:23	12:31		10:45	10:55	11:00	11:07	11:20	11:26	11:33	
12:45	12:53	12:59	1:10	1:16	1:22	1:30		11:45	11:55	12:00	12:07	12:20	12:26	12:33	

P.M. Times are shown in bold



Link 155

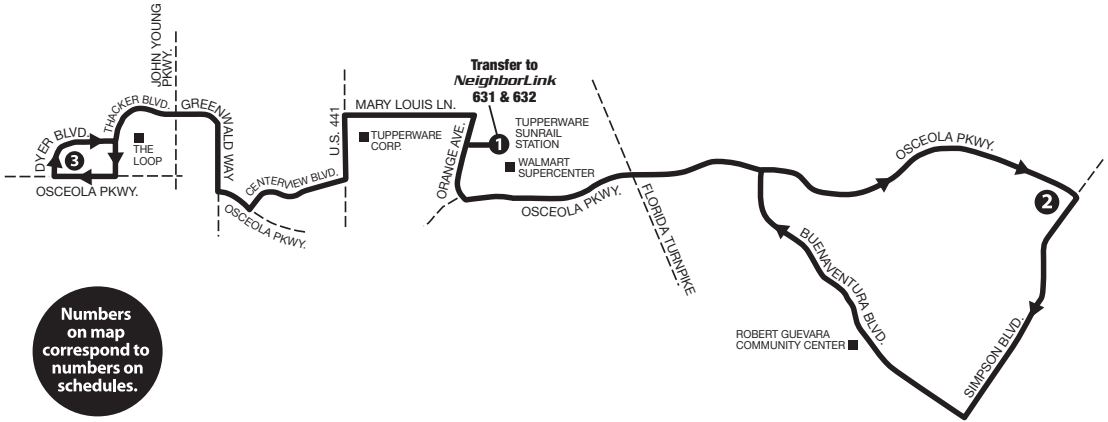
The Loop/Buena Ventura Lakes/Osceola Parkway

Monday-Friday

No Saturday-Sunday/Holiday service

- SERVING:

- Crosslands Shopping Center
 - Osceola County School for the Arts
 - Walmart Supercenter (Osceola Pkwy.)
 - The Loop
 - Tupperware Headquarters
- Buenaventura Lakes Branch Library
 - Tupperware SunRail Station
 - Robert Guevara Community Center
 - NeighborLink 631
 - NeighborLink 632



Numbers on map correspond to numbers on schedules.

Additional stops are located approximately every two blocks along each Link.

Monday - Friday

TUPPERWARE SUNRAIL STATION TO OSCEOLA PKWY. & SIMPSON RD.			TUPPERWARE SUNRAIL STATION TO THE LOOP		
DEPART TUPPERWARE SUNRAIL STATION	OSCEOLA PKWY. & SIMPSON RD.	ARRIVE TUPPERWARE SUNRAIL STATION	DEPART TUPPERWARE SUNRAIL STATION	DYER BLVD. & EAGLE'S RESERVE BLVD.	ARRIVE TUPPERWARE SUNRAIL STATION
1	2	1	1	3	1
5:20	5:35	5:53	6:05	6:20	6:34
5:50	6:05	6:23	6:35	6:50	7:05
6:20	6:35	6:53	7:05	7:20	7:36
6:50	7:06	7:25	7:35	7:50	8:09
7:20	7:37	7:57	8:05	8:19	8:38
7:45	8:05	8:25	4:35	4:50	5:04
4:20	4:38	4:58	5:05	5:20	5:35
4:50	5:08	5:29	5:35	5:51	6:06
5:20	5:39	6:00	6:05	6:22	6:39
5:50	6:09	6:30	6:35	6:52	7:11
6:20	6:39	7:00	7:05	7:22	7:37
6:50	7:10	7:32			

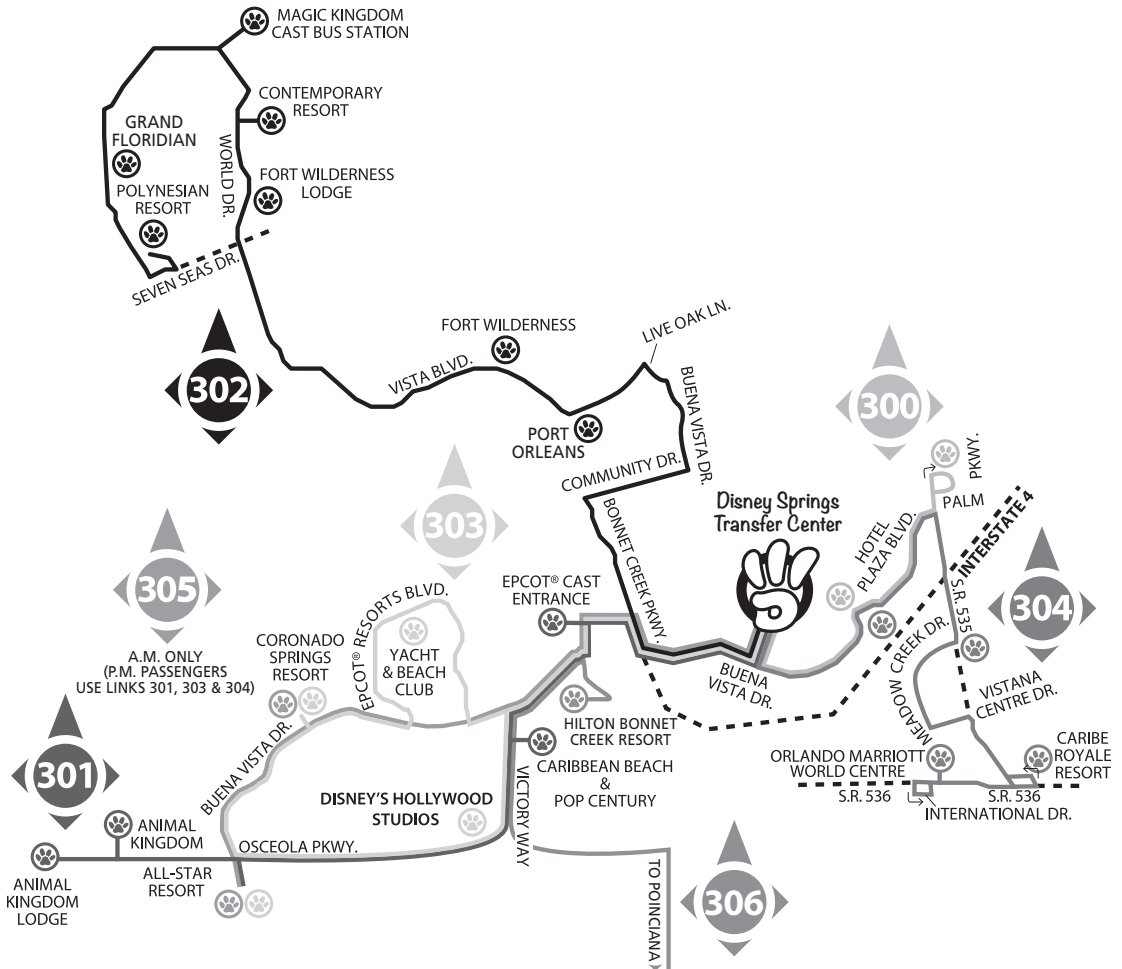
P.M. Times are shown in bold



Links 300 – 306 : SERVING:

Disney Direct
Monday–Sunday
& Holiday service

- **Link 300** Downtown Orlando/Hotel Plaza
- **Link 301** Pine Hills/Animal Kingdom
- **Link 302** Rosemont/Magic Kingdom
- **Link 303** Washington Shores/Disney's Hollywood Studios
- **Link 304** Rio Grande Avenue/Vistana Resort
- **Link 305** MetroWest (a.m. only)/All Star Resort
- **Link 306** Poinciana/Hilton Bonnet Creek Resort

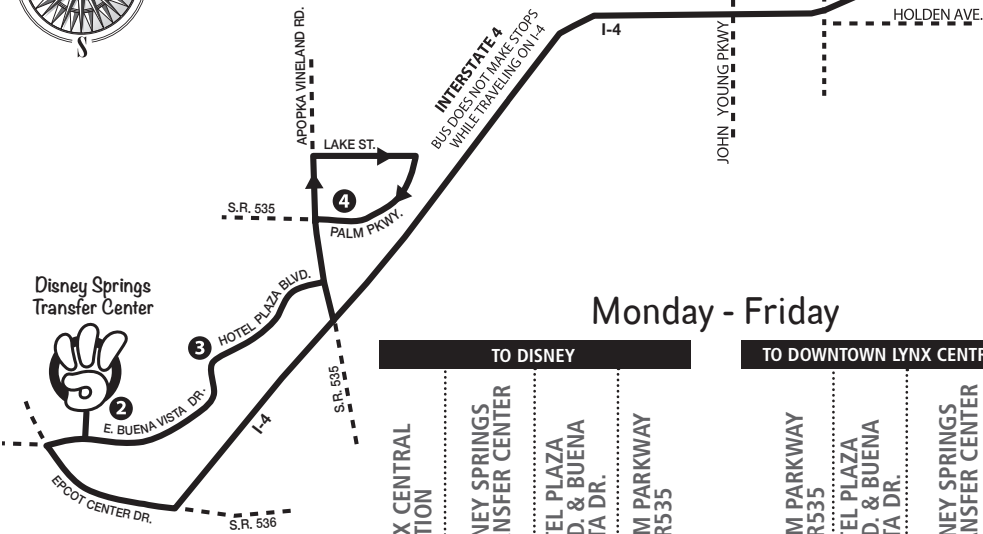


Link 300

Disney Direct
Monday–Sunday & Holiday
service

- **SERVING:**
- Downtown Orlando
- Hotel Plaza Blvd.
- Palm Parkway
- Disney Springs

Additional stops are located
near resorts and work
locations along each Link.



Monday - Friday

TO DISNEY				TO DOWNTOWN LYNX CENTRAL STATION			
LYNX CENTRAL STATION	DISNEY SPRINGS TRANSFER CENTER	HOTEL PLAZA BLVD. & BUENA VISTA DR.	PALM PARKWAY & SR535	PALM PARKWAY & SR535	HOTEL PLAZA BLVD. & BUENA VISTA DR.	DISNEY SPRINGS TRANSFER CENTER	LYNX CENTRAL STATION
1	2	3	4	4	3	2	1
6:30	7:00-7:05	7:09	7:19	4:54	5:07	5:15-5:20	5:59

Saturday, Sunday & Holiday

TO DISNEY				TO DOWNTOWN LYNX CENTRAL STATION			
LYNX CENTRAL STATION	DISNEY SPRINGS TRANSFER CENTER	HOTEL PLAZA BLVD. & BUENA VISTA DR.	PALM PARKWAY & SR535	PALM PARKWAY & SR535	HOTEL PLAZA BLVD. & BUENA VISTA DR.	DISNEY SPRINGS TRANSFER CENTER	LYNX CENTRAL STATION
1	2	3	4	4	3	2	1
6:30	6:57-7:05	7:09	7:19	4:56	5:08	5:15-5:20	5:59

P.M. Times are shown in bold



Link 301

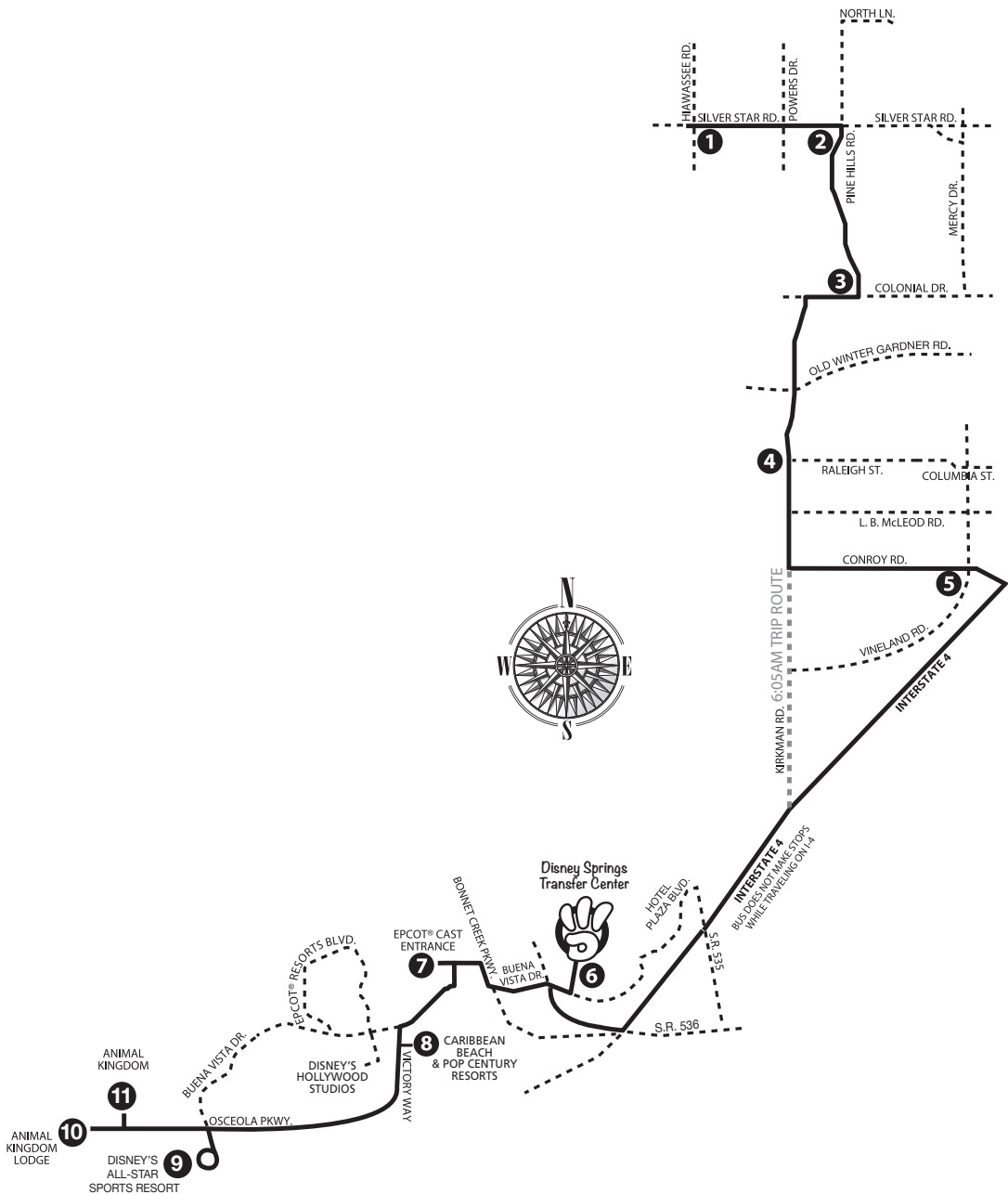
Disney Direct

Monday–Sunday & Holiday
service

- **SERVING:**
- Pine Hills
- Animal Kingdom
- Disney Springs
- Epcot Cast Entrance

Pop Century Resort
Caribbean Beach Resort
Animal Kingdom Lodge
Disney's All-Star Sports Resort

Additional stops are located near resorts
and work locations along each Link.



TO DISNEY										
HIWASSEE RD. & SILVER STAR RD.	SILVER STAR RD. & PINE HILLS	COLONIAL DR. & PINE HILLS RD.	KIRKMAN RD. & RALEIGH ST.	CONROY RD. & VINELAND RD.	DISNEY SPRINGS TRANSFER CENTER	EPCOT® CENTER	POP CENTURY RESORT	DISNEY'S ALL-STAR SPORTS RESORT	ANIMAL KINGDOM LODGE	ANIMAL KINGDOM
1	2	3	4	5	6	7	8	9	10	11
6:04	6:13	6:20	6:27		7:00-7:05	7:12	7:20		7:31	7:36
2:21	2:30	2:37	2:44	2:59	3:20-3:25	3:32	3:40	3:50	4:01	4:07

TO PINE HILLS										
ANIMAL KINGDOM LODGE	ANIMAL KINGDOM	DISNEY'S ALL-STAR SPORTS RESORT	POP CENTURY RESORT	EPCOT® CENTER	DISNEY SPRINGS TRANSFER CENTER	CONROY RD. & VINELAND RD.	KIRKMAN RD. & RALEIGH ST.	COLONIAL DR. & PINE HILLS RD.	SILVER STAR RD. & PINE HILLS	HIWASSEE RD. & SILVER STAR RD.
10	11	9	8	7	6	5	4	3	2	1
4:21	4:28	4:38	4:50	5:00	5:10-5:20	5:48	6:03	6:12	6:22	6:28

P.M. Times are shown in bold

Saturday, Sunday & Holiday

TO DISNEY										
HIWASSEE RD. & SILVER STAR RD.	SILVER STAR RD. & PINE HILLS	COLONIAL DR. & PINE HILLS RD.	KIRKMAN RD. & RALEIGH ST.	CONROY RD. & VINELAND RD.	DISNEY SPRINGS TRANSFER CENTER	EPCOT® CENTER	POP CENTURY RESORT	DISNEY'S ALL-STAR SPORTS RESORT	ANIMAL KINGDOM LODGE	ANIMAL KINGDOM
1	2	3	4	5	6	7	8	9	10	11
6:08	6:17	6:23	6:30		7:00-7:05	7:12	7:20		7:32	7:37
2:20	2:29	2:36	2:43	2:58	3:20-3:25	3:32	3:40	3:51	4:03	4:09

TO PINE HILLS										
ANIMAL KINGDOM LODGE	ANIMAL KINGDOM	DISNEY'S ALL-STAR SPORTS RESORT	POP CENTURY RESORT	EPCOT® CENTER	DISNEY SPRINGS TRANSFER CENTER	CONROY RD. & VINELAND RD.	KIRKMAN RD. & RALEIGH ST.	COLONIAL DR. & PINE HILLS RD.	SILVER STAR RD. & PINE HILLS	HIWASSEE RD. & SILVER STAR RD.
10	11	9	8	7	6	5	4	3	2	1
4:24	4:31	4:40	4:50	5:00	5:10-5:20	5:46	6:00	6:09	6:17	6:23

P.M. Times are shown in bold



Link 302

Disney Direct

Monday–Sunday & Holiday
service

- **SERVING:**
- Rosemont
- Magic Kingdom
- Fort Wilderness
- Wilderness Lodge

Disney Springs
Contemporary Resort
Magic Kingdom Cast Bus Station
Polynesian Resort

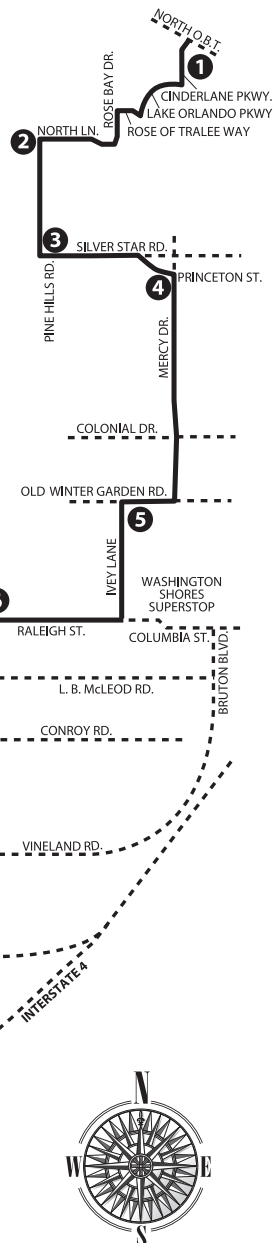
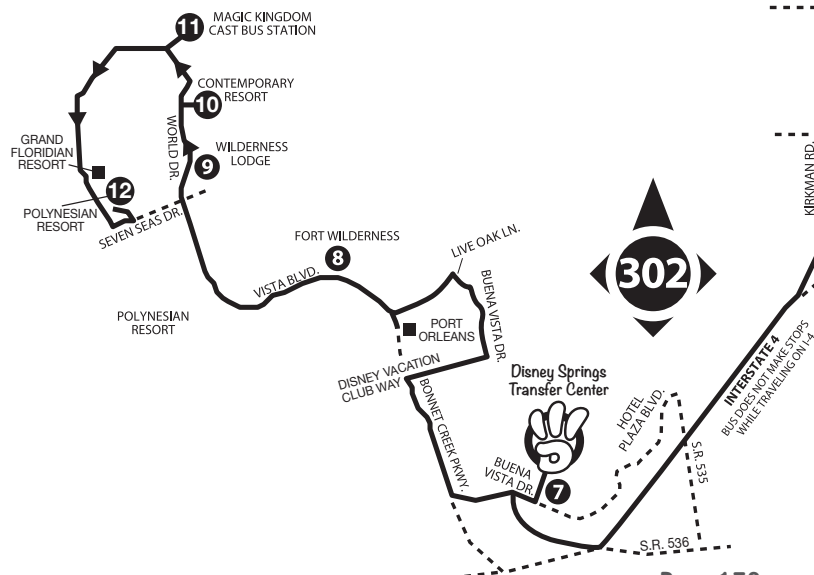
Additional stops are located near resorts
and work locations along each Link.

Monday - Friday

TO DISNEY											
ROSEMONT SUPERSTOP	NORTH LANE & PINE HILLS RD.	SILVER STAR RD. & PINE HILLS RD.	MERCY DR. & PRINCETON ST.	OLD WINTER GARDEN RD. & IVEY LN.	KIRKMAN RD. & RALEIGH ST.	DISNEY SPRINGS TRANSFER CTR. ARRIVE	DISNEY SPRINGS TRANSFER CTR. DEPART	FORT WILDERNESS	WILDERNESS LODGE	CONTEMPORARY RESORT	MAGIC KINGDOM CAST BUS STATION
1	2	3	4	5	6	7	7	8	9	10	11
5:48	5:57	6:07	6:13	6:19	6:30	7:00	7:05	7:25	7:33	7:38	7:43
2:17	2:25	2:30	2:35	2:41	2:50	3:20	3:25	3:42	3:50	3:54	4:05

TO ROSEMONT											
WILDERNESS LODGE	CONTEMPORARY RESORT	MAGIC KINGDOM CAST BUS STATION	POLYNESIAN RESORT	FORT WILDERNESS	DISNEY SPRINGS TRANSFER CTR. ARRIVE	DISNEY SPRINGS TRANSFER CTR. DEPART	KIRKMAN RD. & RALEIGH ST.	OLD WINTER GARDEN RD. & IVEY LN.	MERCY DR. & PRINCETON ST.	SILVER STAR RD. & PINE HILLS RD.	NORTH LANE & PINE HILLS RD.
9	10	11	12	8	7	7	6	5	4	3	2
4:18	4:23	4:28	4:39	4:47	5:10	5:20	5:55	6:06	6:12	6:18	6:24
6:33											

P.M. Times are shown in bold



Saturday, Sunday & Holiday

TO DISNEY											
ROSEMONT SUPERSTOP	NORTH LANE & PINE HILLS RD.	SILVER STAR RD. & PINE HILLS RD.	MERCY DR. & PRINCETON ST.	OLD WINTER GARDEN RD. & IVEY LN.	KIRKMAN RD. & RALEIGH ST.	DISNEY SPRINGS TRANSFER CTR. ARRIVE	DISNEY SPRINGS TRANSFER CTR. DEPART	FORT WILDERNESS	WILDERNESS LODGE	CONTEMPORARY RESORT	MAGIC KINGDOM CAST BUS STATION
1	2	3	4	5	6	7	7	8	9	10	11
5:51	6:01	6:10	6:15	6:20	6:30	7:00	7:05	7:22	7:30	7:34	7:39
2:19	2:27	2:32	2:36	2:42	2:50	3:20	3:25	3:41	3:49	3:53	3:57
											POLYNESIAN RESORT
											7:47
											4:05

TO ROSEMONT											
WILDERNESS LODGE	CONTEMPORARY RESORT	MAGIC KINGDOM CAST BUS STATION	POLYNESIAN RESORT	FORT WILDERNESS	DISNEY SPRINGS TRANSFER CTR. ARRIVE	DISNEY SPRINGS TRANSFER CTR. DEPART	KIRKMAN RD. & RALEIGH ST.	OLD WINTER GARDEN RD. & IVEY LN.	MERCY DR. & PRINCETON ST.	SILVER STAR RD. & PINE HILLS RD.	NORTH LANE & PINE HILLS RD.
9	10	11	12	8	7	7	6	5	4	3	2
4:16	4:21	4:26	4:36	4:45	5:10	5:20	5:53	6:02	6:08	6:13	6:18
											ROSEMONT SUPERSTOP
											6:29

P.M. Times are shown in bold



Link 303

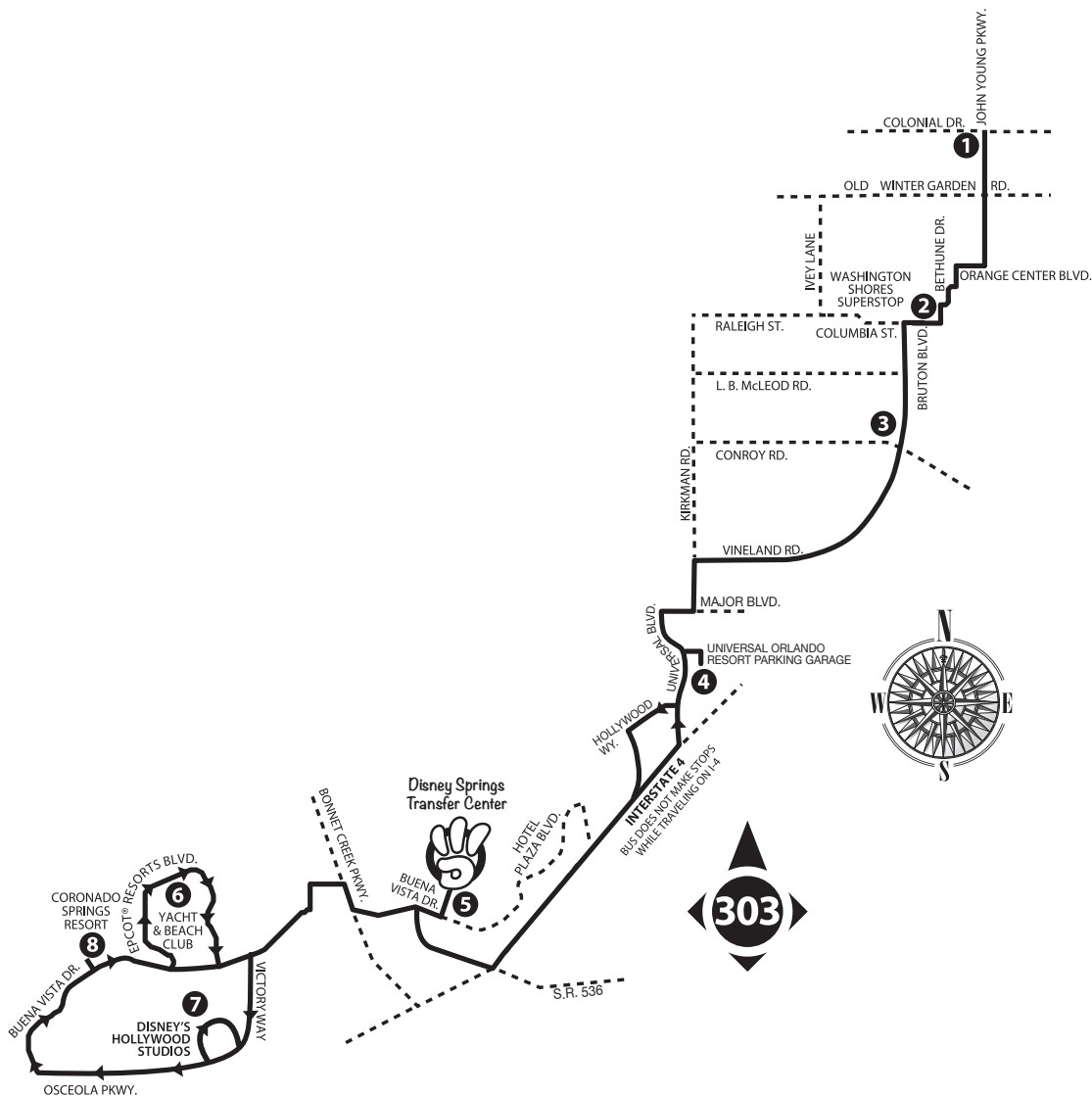
Disney Direct

Monday–Sunday & Holiday service

- **SERVING:**
- Washington Shores SuperStop
- Disney's Hollywood Studios
- Coronado Springs Resort
-
-

Disney Springs
Yacht & Beach Club
Universal Orlando Resort
Parking Garage

Additional stops are located
near resorts and work
locations along each Link.



Monday - Friday

TO DISNEY							
COLONIAL DR. & JOHN YOUNG PKWY	WASHINGTON SHORES SUPERSTOP	VINELAND RD. & CONROY RD.	UNIVERSAL ORLANDO RESORT PARKING GARAGE	DISNEY SPRINGS TRANSFER CTR.	YACHT & BEACH CLUB	DISNEY'S HOLLYWOOD STUDIOS	CORONADO SPRINGS RESORT
1	2	3	4	5	6	7	8
6:10	6:18	6:28	6:40	7:00-7:05	7:14	7:25	
2:30	2:39	2:48	3:00	3:20-3:25	3:34	3:45	3:55

TO WASHINGTON SHORES							
DISNEY'S HOLLYWOOD STUDIOS	CORONADO SPRINGS RESORT	YACHT & BEACH CLUB	DISNEY SPRINGS TRANSFER CTR.	UNIVERSAL ORLANDO RESORT PARKING GARAGE	VINELAND RD. & CONROY RD.	WASHINGTON SHORES SUPERSTOP	COLONIAL DR. & JOHN YOUNG PKWY
7	8	6	5	4	3	2	1
4:35	4:46	4:58	5:10-5:20	5:42	5:55	6:04	6:14

P.M. Times are shown in bold

Saturday, Sunday & Holiday

TO DISNEY							
COLONIAL DR. & JOHN YOUNG PKWY	WASHINGTON SHORES SUPERSTOP	VINELAND RD. & CONROY RD.	UNIVERSAL ORLANDO RESORT PARKING GARAGE	DISNEY SPRINGS TRANSFER CTR.	YACHT & BEACH CLUB	DISNEY'S HOLLYWOOD STUDIOS	CORONADO SPRINGS RESORT
1	2	3	4	5	6	7	8
6:10	6:19	6:28	6:40	7:00-7:05	7:14	7:25	
2:30	2:39	2:48	3:00	3:20-3:25	3:34	3:45	3:55

TO WASHINGTON SHORES							
DISNEY'S HOLLYWOOD STUDIOS	CORONADO SPRINGS RESORT	YACHT & BEACH CLUB	DISNEY SPRINGS TRANSFER CTR.	UNIVERSAL ORLANDO RESORT PARKING GARAGE	VINELAND RD. & CONROY RD.	WASHINGTON SHORES SUPERSTOP	COLONIAL DR. & JOHN YOUNG PKWY
7	8	6	5	4	3	2	1
4:38	4:50	5:00	5:10-5:20	5:42	5:55	6:04	6:14

P.M. Times are shown in bold



Link 304

Disney Direct

Monday-Sunday & Holiday
service

SERVING:

- Rio Grande Avenue
- Vistana Resort
- Caribe Resort
- Disney Springs

Orlando World Center Marriott
Resort & Convention Center
Lake Buena Vista Resort
Village and Spa

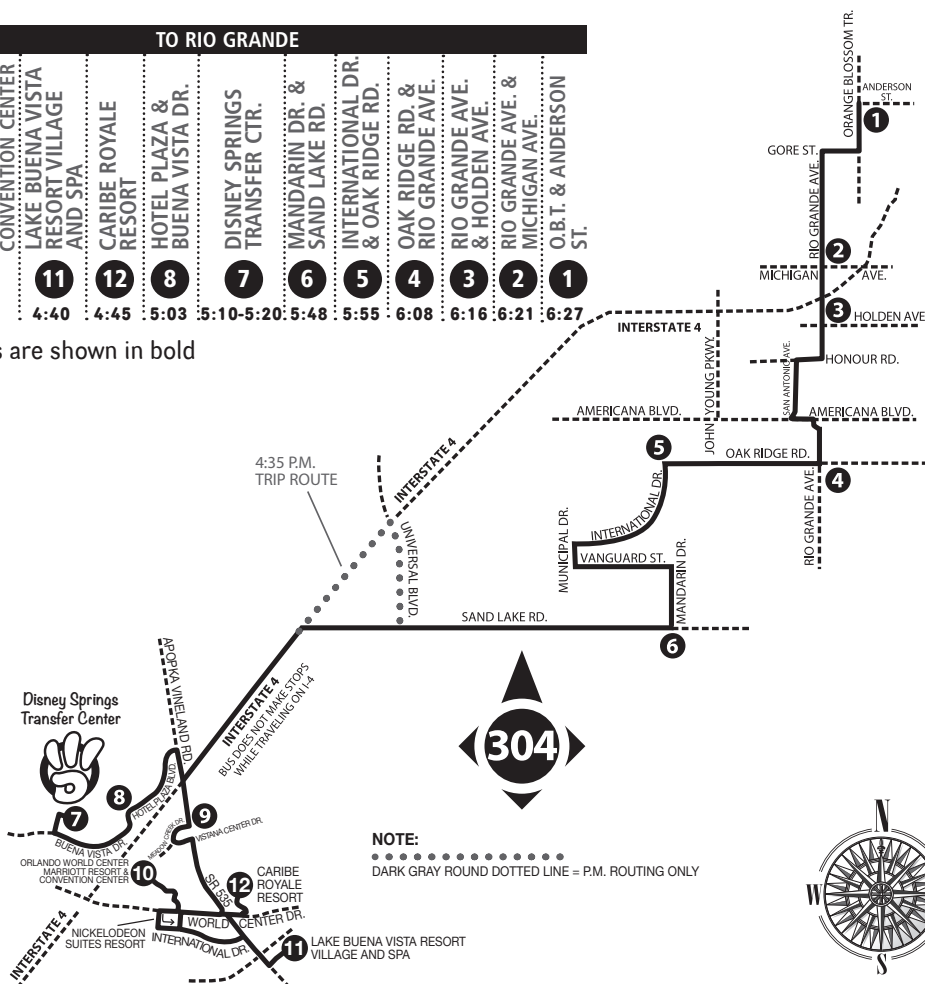
Monday - Friday

Additional stops are located
near resorts and work
locations along each Link.

TO DISNEY											
O.B.T. & ANDERSON ST.	RIO GRANDE AVE. & MICHIGAN AVE.	RIO GRANDE AVE. & HOLDEN AVE.	OAK RIDGE RD. & RIO GRANDE AVE.	INTERNATIONAL DR. & OAK RIDGE RD.	MANDARIN DR. & SAND LAKE RD.	DISNEY SPRINGS TRANSFER CTR.	HOTEL PLAZA & BUENA VISTA DR.	SR 535 & MEADOW CREEK DR.	ORLANDO WORLD CENTER MARRIOTT RESORT & CONVENTION CENTER	LAKE BUENA VISTA RESORT VILLAGE AND SPA	CARIBE ROYALE RESORT
1	2	3	4	5	6	7	8	9	10	11	12
6:08	6:14	6:21	6:32	-	-	7:00-7:05	7:10	7:17	7:25	7:34	7:39
2:21	2:26	2:32	2:41	2:54	3:00	3:20-3:25	3:30	3:37	3:45	-	3:54

TO RIO GRANDE											
SR 535 & MEADOW CREEK DR.	ORLANDO WORLD CENTER MARRIOTT RESORT & CONVENTION CENTER	LAKE BUENA VISTA RESORT VILLAGE AND SPA	CARIBE ROYALE RESORT	HOTEL PLAZA & BUENA VISTA DR.	DISNEY SPRINGS TRANSFER CTR.	MANDARIN DR. & SAND LAKE RD.	INTERNATIONAL DR. & OAK RIDGE RD.	OAK RIDGE RD. & RIO GRANDE AVE.	RIO GRANDE AVE. & HOLDEN AVE.	RIO GRANDE AVE. & MICHIGAN AVE.	O.B.T. & ANDERSON ST.
9	10	11	12	8	7	6	5	4	3	2	1
4:23	4:31	4:40	4:45	5:03	5:10-5:20	5:48	5:55	6:08	6:16	6:21	6:27

P.M. Times are shown in bold



Saturday, Sunday & Holiday

TO DISNEY											
O.B.T. & ANDERSON ST.	RIO GRANDE AVE. & MICHIGAN AVE.	RIO GRANDE AVE. & HOLDEN AVE.	OAK RIDGE RD. & RIO GRANDE AVE.	INTERNATIONAL DR. & OAK RIDGE RD.	MANDARIN DR. & SAND LAKE RD.	DISNEY SPRINGS TRANSFER CTR.	HOTEL PLAZA & BUENA VISTA DR.	SR 535 & MEADOW CREEK DR.	ORLANDO WORLD CENTER MARRIOTT RESORT & CONVENTION CENTER	LAKE BUENA VISTA RESORT VILLAGE AND SPA	CARIBE ROYALE RESORT
1	2	3	4	5	6	7	8	9	10	11	12
6:11	6:16	6:21	6:28	-	-	7:00-7:05	7:10	7:17	7:25	7:34	7:40
2:21	2:26	2:31	2:38	2:50	2:58	3:20-3:25	3:30	3:37	3:45	-	3:54

TO RIO GRANDE											
SR 535 & MEADOW CREEK DR.	ORLANDO WORLD CENTER MARRIOTT RESORT & CONVENTION CENTER	LAKE BUENA VISTA RESORT VILLAGE AND SPA	CARIBE ROYALE RESORT	HOTEL PLAZA & BUENA VISTA DR.	DISNEY SPRINGS TRANSFER CTR.	MANDARIN DR. & SAND LAKE RD.	INTERNATIONAL DR. & OAK RIDGE RD.	OAK RIDGE RD. & RIO GRANDE AVE.	RIO GRANDE AVE. & HOLDEN AVE.	RIO GRANDE AVE. & MICHIGAN AVE.	O.B.T. & ANDERSON ST.
9	10	11	12	8	7	6	5	4	3	2	1
4:27	4:34	4:45	4:52	5:02	5:10-5:20	5:49	5:56	6:10	6:18	6:24	6:29

P.M. Times are shown in bold



Link 305 (a.m. only)

Disney Direct

Monday–Sunday & Holiday service

SERVING:

- MetroWest (a.m. only)
- p.m. passengers use Link 301 & 304
- Disney's All-Star Sports Resort
- Coronado Springs Resort

Disney Springs

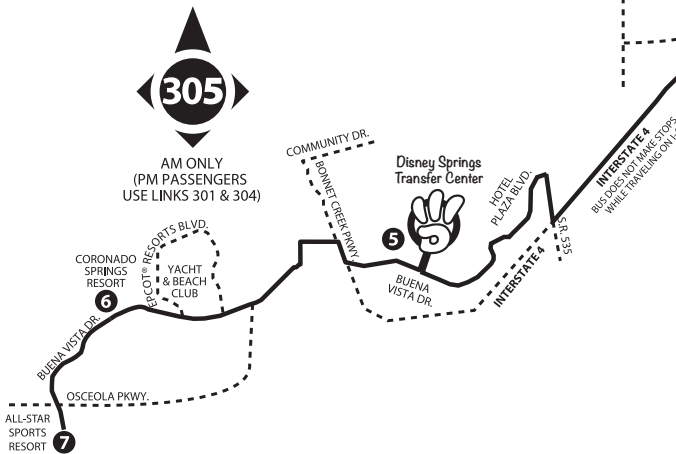
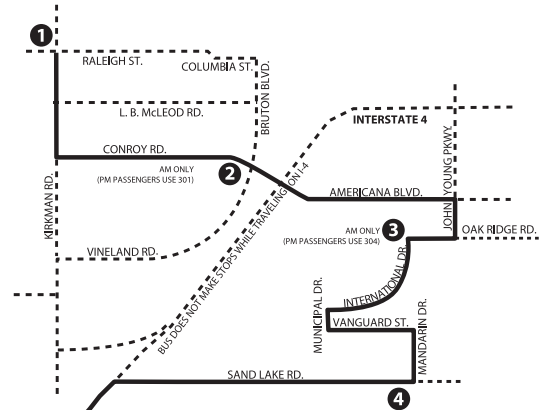
Additional stops are located near resorts and work locations along each Link.

Monday - Friday

TO DISNEY (AM ONLY)						
KIRKMAN RD. & RALEIGH ST.	CONRY RD. & VINELAND RD.	INTERNATIONAL DR. & OAK RIDGE RD.	MANDARIN DR. & SAND LAKE RD.	DISNEY SPRINGS TRANSFER CTR.	CORONADO SPRINGS RESORT	DISNEY'S ALL-STAR SPORTS RESORT
1	2	3	4	5	6	7
6:03	6:18	6:37	6:43	7:00-7:05	7:16	7:22

Saturday, Sunday & Holiday

TO DISNEY (AM ONLY)						
KIRKMAN RD. & RALEIGH ST.	CONRY RD. & VINELAND RD.	INTERNATIONAL DR. & OAK RIDGE RD.	MANDARIN DR. & SAND LAKE RD.	DISNEY SPRINGS TRANSFER CTR.	CORONADO SPRINGS RESORT	DISNEY'S ALL-STAR SPORTS RESORT
1	2	3	4	5	6	7
6:05	6:19	6:37	6:43	7:00-7:05	7:15	7:20



Link 306

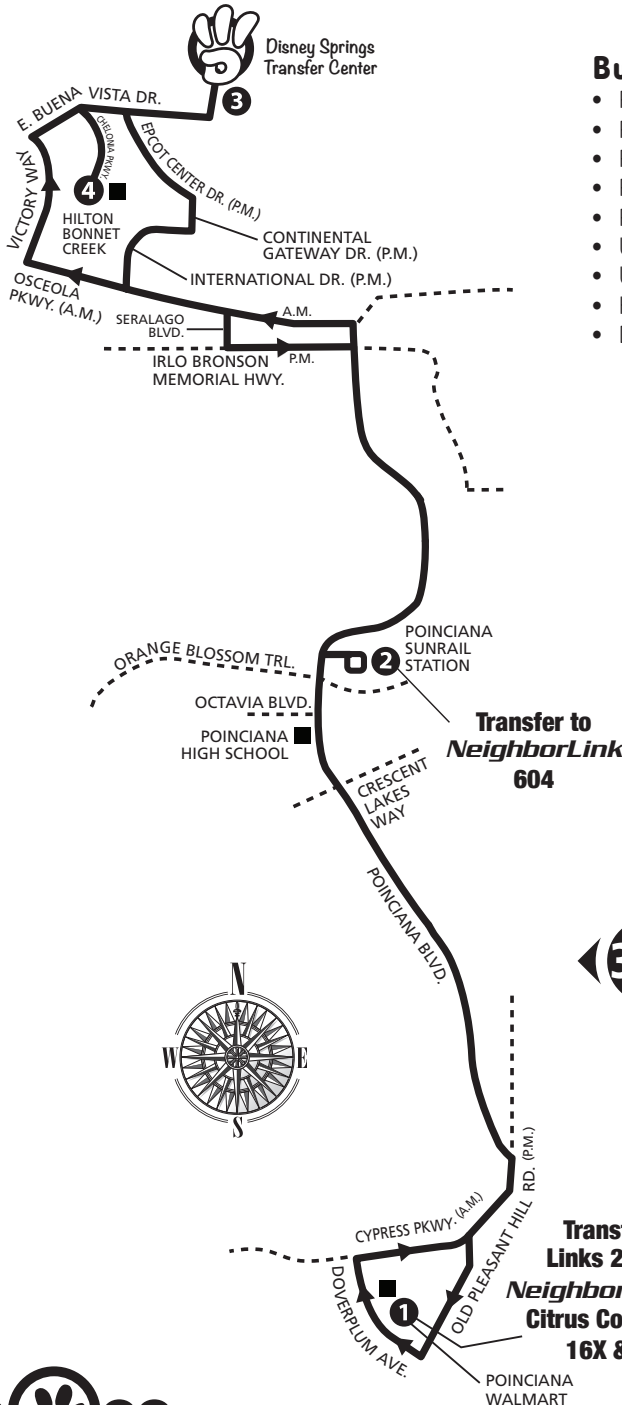
Disney Direct

Monday–Sunday & Holiday
service

SERVING:

- Poinciana
- Poinciana High School
- Disney Springs Transfer Center
- Hilton Bonnet Creek Resort
- NeighborLink 601

Citrus Connection 16X & 603
NeighborLink 604
Poinciana Walmart
Poinciana SunRail Station



Bus Stops:

- Poinciana Walmart
- Poinciana Blvd./Crescent Lakes Way
- Poinciana Blvd./Trafalgar Blvd.
- Poinciana SunRail Station
- Poinciana Blvd./Irlo Bronson (a.m.)
- U.S. 192/Seralago Blvd. (p.m.)
- U.S. 192/Poinciana Blvd. (p.m.)
- Hilton Bonnet Creek
- Disney Springs Transfer Center



Monday - Friday

TO DISNEY				TO POINCIANA			
POINCIANA WALMART	POINCIANA SUNRAIL STATION	DISNEY SPRINGS TRANSFER CTR.	HILTON BONNET CREEK RESORT	HILTON BONNET CREEK RESORT	DISNEY SPRINGS TRANSFER CTR.	POINCIANA SUNRAIL STATION	POINCIANA WALMART
1	2	3	4	4	3	2	1
6:12	6:34	7:00-7:05	7:13	5:07	5:15-5:20	6:00	6:24

P.M. Times are shown in bold

Saturday, Sunday & Holiday

TO DISNEY				TO POINCIANA			
POINCIANA WALMART	POINCIANA SUNRAIL STATION	DISNEY SPRINGS TRANSFER CTR.	HILTON BONNET CREEK RESORT	HILTON BONNET CREEK RESORT	DISNEY SPRINGS TRANSFER CTR.	POINCIANA SUNRAIL STATION	POINCIANA WALMART
1	2	3	4	4	3	2	1
6:17	6:37	7:00-7:05	7:13	5:07	5:15-5:20	5:50	6:10

P.M. Times are shown in bold

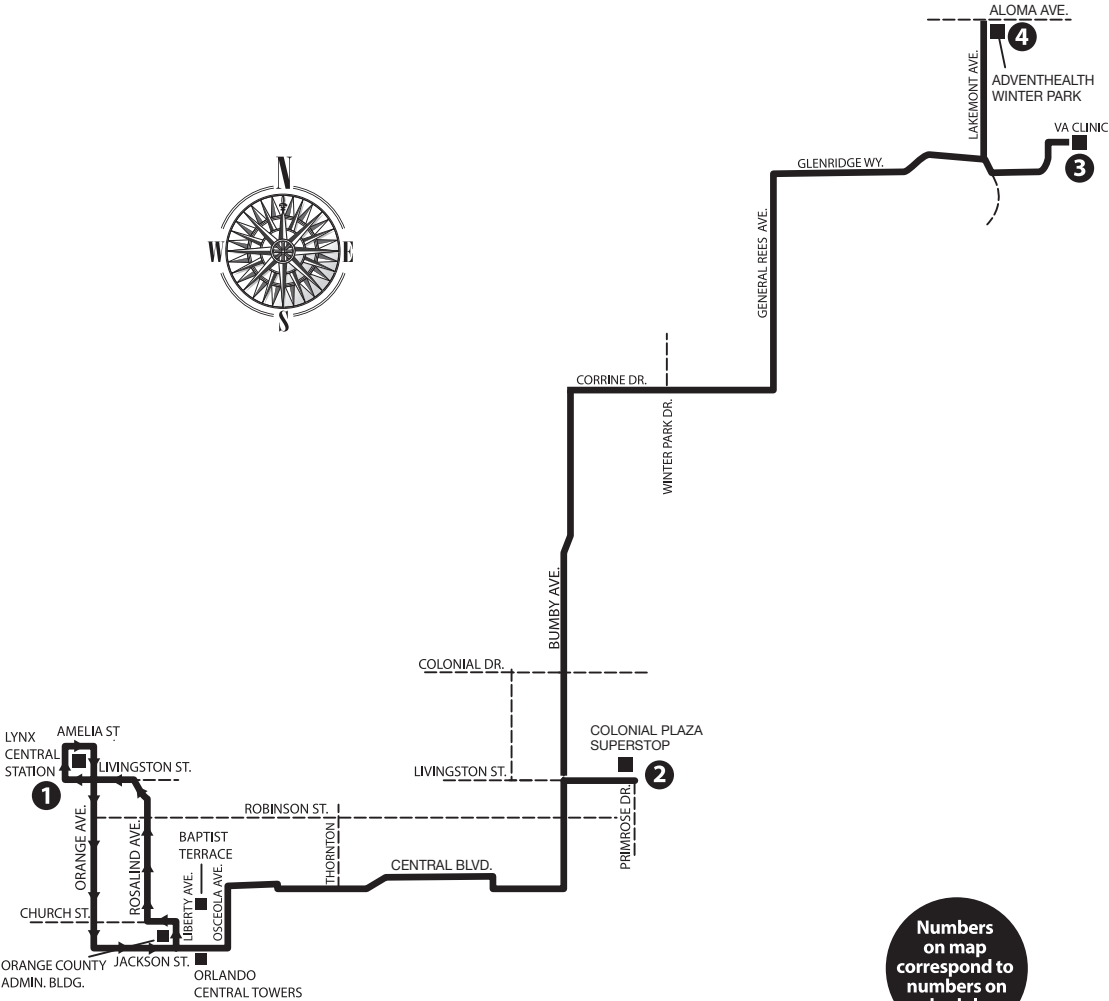


Link 313

Winter Park
Monday–Saturday service
No Sunday/Holiday service

- **SERVING:**
- LYNX Central Station
- Orange County Admin. Bldg.
- Lutheran Towers
- Orlando Central Towers
- Baptist Terrace
-
-

Thornton Park
Colonial Plaza SuperStop
VA Clinic
AdventHealth
Winter Park



Numbers
on map
correspond to
numbers on
schedules.

Additional stops
are located
approximately
every two blocks
along each Link.



Monday - Friday

LYNX CENTRAL STATION TO ADVENTHEALTH WINTER PARK				ADVENTHEALTH WINTER PARK TO LYNX CENTRAL STATION			
LYNX CENTRAL STATION	COLONIAL PLAZA SUPERSTOP	VA CLINIC	ADVENTHEALTH WINTER PARK	ADVENTHEALTH WINTER PARK	VA CLINIC	COLONIAL PLAZA SUPERSTOP	LYNX CENTRAL STATION
1	2	3	4	4	3	2	1
7:00	7:19	7:35	7:41	6:40	6:47	7:04	7:20
8:00	8:20	8:38	8:45	7:35	7:43	8:00	8:16
9:00	9:20	9:38	9:45	8:35	8:43	9:00	9:16
10:00	10:20	10:36	10:43	9:35	9:43	10:01	10:18
11:00	11:20	11:36	11:43	10:35	10:43	11:01	11:18
12:00	12:20	12:36	12:43	11:35	11:43	12:01	12:18
1:00	1:20	1:36	1:43	12:35	12:43	1:01	1:18
2:00	2:20	2:37	2:44	1:35	1:43	2:01	2:18
3:00	3:22	3:40	3:47	2:35	2:43	3:01	3:18
4:00	4:22	4:40	4:47	3:35	3:43	4:01	4:18
5:00	5:22	5:39	5:46	4:35	4:43	5:01	5:19
6:00	6:22	6:38	6:45	5:35	5:43	6:01	6:18
7:00	7:22	7:37	7:44	6:35	6:43	7:01	7:18

P.M. Times are shown in bold

Saturday

LYNX CENTRAL STATION TO ADVENTHEALTH WINTER PARK				ADVENTHEALTH WINTER PARK TO LYNX CENTRAL STATION			
LYNX CENTRAL STATION	COLONIAL PLAZA SUPERSTOP	VA CLINIC	ADVENTHEALTH WINTER PARK	ADVENTHEALTH WINTER PARK	VA CLINIC	COLONIAL PLAZA SUPERSTOP	LYNX CENTRAL STATION
1	2	3	4	4	3	2	1
7:45	8:03	8:18	8:24	7:40	7:46	8:01	8:19
8:45	9:03	9:19	9:25	8:40	8:46	9:02	9:20
9:45	10:04	10:20	10:26	9:35	9:42	9:59	10:17
10:45	11:04	11:20	11:26	10:35	10:42	11:00	11:18
11:45	12:04	12:20	12:26	11:35	11:42	12:01	12:19
12:45	1:05	1:21	1:27	12:35	12:42	1:01	1:19
1:45	2:05	2:21	2:27	1:35	1:42	2:01	2:19
2:45	3:05	3:21	3:27	2:35	2:42	3:01	3:19
3:45	4:05	4:21	4:27	3:35	3:42	3:59	4:17
4:45	5:05	5:20	5:26	4:35	4:42	4:59	5:17
5:45	6:05	6:20	6:26	5:35	5:42	5:59	6:16
6:45	7:05	7:19	7:25				

P.M. Times are shown in bold



Link 319

Richmond Heights
Monday–Sunday & Holiday
service

- **SERVING:**
- LYNX Central Station
- OCPs Educational Leadership Center
- Parramore Avenue
- Gore Street

Orange Center Boulevard
Washington Shores SuperStop
L. Claudia Allen Senior Center
C.R. Smith Neighborhood Center
Orlando City Stadium

Sunday & Holiday

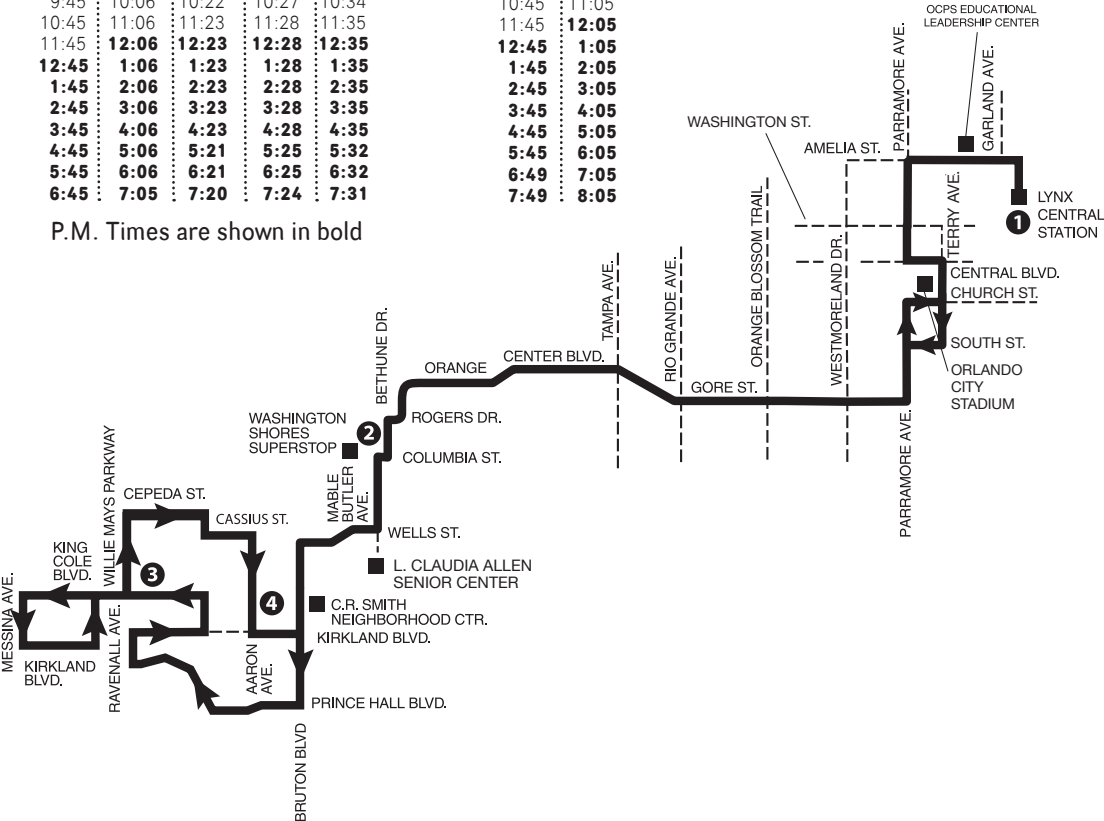
LYNX CENTRAL STATION TO
RICHMOND HEIGHTS

RICHMOND HEIGHTS TO
LYNX CENTRAL STATION

LYNX CENTRAL STATION	WASHINGTON SHORES SUPERSTOP	WILLIE MAYS PKWY. & KING COLE BLVD.	KING COLE BLVD. & AARON AVE.	WASHINGTON SHORES SUPERSTOP
1	2	3	4	2
	5:02	5:18	5:23	5:30
	6:02	6:18	6:23	6:30
6:45	7:03	7:19	7:24	7:31
7:45	8:04	8:20	8:25	8:32
8:45	9:04	9:20	9:25	9:32
9:45	10:06	10:22	10:27	10:34
10:45	11:06	11:23	11:28	11:35
11:45	12:06	12:23	12:28	12:35
12:45	1:06	1:23	1:28	1:35
1:45	2:06	2:23	2:28	2:35
2:45	3:06	3:23	3:28	3:35
3:45	4:06	4:23	4:28	4:35
4:45	5:06	5:21	5:25	5:32
5:45	6:06	6:21	6:25	6:32
6:45	7:05	7:20	7:24	7:31

WASHINGTON SHORES SUPERSTOP	LYNX CENTRAL STATION
2	1
5:45	6:05
6:45	7:05
7:45	8:05
8:45	9:05
9:45	10:05
10:45	11:05
11:45	12:05
12:45	1:05
1:45	2:05
2:45	3:05
3:45	4:05
4:45	5:05
5:45	6:05
6:49	7:05
7:49	8:05

P.M. Times are shown in bold



Monday - Friday

Saturday

LYNX CENTRAL STATION TO
RICHMOND HEIGHTS

LYNX CENTRAL STATION	WASHINGTON SHORES SUPERSTOP	WILLIE MAYS PKWY. & KING COLE BLVD.	KING COLE BLVD. & AARON AVE.	WASHINGTON SHORES SUPERSTOP
1	2	3	4	2
4:30	4:46	5:01	5:06	5:12
	5:17	5:32	5:37	5:43
5:30	5:47	6:02	6:08	6:15
6:00	6:19	6:36	6:42	6:49
6:30	6:51	7:08	7:14	7:21
7:00	7:21	7:38	7:44	7:51
7:30	7:51	8:08	8:13	8:20
8:00	8:21	8:38	8:43	8:50
8:30	8:51	9:06	9:11	9:17
9:00	9:21	9:36	9:41	9:47
9:30	9:52	10:07	10:12	10:18
10:00	10:22	10:37	10:42	10:48
10:30	10:52	11:07	11:12	11:18
11:00	11:22	11:37	11:42	11:48
11:30	11:52	12:07	12:13	12:19
12:00	12:22	12:38	12:44	12:51
12:30	12:52	1:08	1:14	1:21
1:00	1:22	1:38	1:44	1:51
1:30	1:52	2:08	2:14	2:21
2:00	2:22	2:38	2:44	2:51
2:30	2:53	3:09	3:15	3:22
3:00	3:23	3:39	3:45	3:52
3:30	3:53	4:09	4:15	4:22
4:00	4:23	4:40	4:46	4:53
4:30	4:55	5:12	5:18	5:25
5:00	5:25	5:42	5:48	5:55
5:30	5:55	6:12	6:18	6:25
6:00	6:23	6:40	6:46	6:53
6:30	6:53	7:10	7:15	7:22
7:00	7:20	7:35	7:40	7:46
7:45	8:05	8:20	8:25	8:31
8:45	9:05	9:19	9:24	9:30
9:45	10:05	10:19	10:24	10:30
10:45	11:05	11:19	11:24	11:30
11:45	12:05	12:19	12:24	12:30

RICHMOND HEIGHTS TO
LYNX CENTRAL STATION

WASHINGTON SHORES SUPERSTOP	LYNX CENTRAL STATION
2	1
5:01	5:20
5:31	5:50
5:58	6:20
6:28	6:50
6:58	7:20
7:28	7:50
7:57	8:20
8:27	8:50
8:57	9:20
9:28	9:50
9:58	10:20
10:28	10:50
10:58	11:20
11:29	11:50
11:59	12:20
12:29	12:50
12:59	1:20
1:29	1:50
1:59	2:20
2:27	2:50
2:57	3:20
3:27	3:50
3:57	4:20
4:27	4:50
4:57	5:20
5:27	5:50
5:58	6:20
6:28	6:50
7:00	7:20
7:45	8:05
8:47	9:05
9:48	10:05
10:48	11:05
11:45	12:02
12:45	1:00

LYNX CENTRAL STATION TO
RICHMOND HEIGHTS

LYNX CENTRAL STATION	WASHINGTON SHORES SUPERSTOP	WILLIE MAYS PKWY. & KING COLE BLVD.	KING COLE BLVD. & AARON AVE.	WASHINGTON SHORES SUPERSTOP
1	2	3	4	2
4:30	4:46	5:02	5:07	5:13
5:30	5:48	6:04	6:09	6:15
6:00	6:18	6:34	6:39	6:45
6:30	6:49	7:05	7:10	7:16
7:00	7:19	7:35	7:40	7:46
7:30	7:49	8:05	8:10	8:16
8:00	8:19	8:35	8:40	8:46
8:30	8:49	9:05	9:10	9:17
9:00	9:19	9:35	9:40	9:47
9:30	9:49	10:06	10:11	10:18
10:00	10:20	10:37	10:42	10:49
10:30	10:50	11:07	11:12	11:19
11:00	11:20	11:37	11:42	11:49
11:30	11:50	12:07	12:12	12:19
12:00	12:21	12:38	12:43	12:50
12:30	12:51	1:08	1:13	1:20
1:00	1:21	1:37	1:42	1:49
1:30	1:51	2:07	2:12	2:19
2:00	2:21	2:37	2:42	2:49
2:30	2:51	3:07	3:12	3:19
3:00	3:21	3:37	3:42	3:49
3:30	3:51	4:07	4:12	4:19
4:00	4:21	4:37	4:42	4:49
4:30	4:51	5:07	5:12	5:19
5:00	5:21	5:37	5:42	5:49
5:30	5:51	6:07	6:12	6:18
6:00	6:21	6:37	6:42	6:48
6:30	6:51	7:07	7:12	7:18
7:00	7:20	7:36	7:41	7:47
7:45	8:05	8:21	8:26	8:32
8:45	9:05	9:20	9:25	9:31
9:45	10:05	10:18	10:22	10:28
10:45	11:05	11:17	11:21	11:27
11:45	12:05	12:17	12:21	12:26

RICHMOND HEIGHTS TO
LYNX CENTRAL STATION

WASHINGTON SHORES SUPERSTOP	LYNX CENTRAL STATION
2	1
5:02	5:20
5:32	5:50
6:02	6:20
6:32	6:50
7:01	7:20
7:30	7:50
8:00	8:20
8:30	8:50
8:59	9:20
9:29	9:50
9:59	10:20
10:29	10:50
10:59	11:20
11:28	11:50
11:58	12:20
12:28	12:50
12:58	1:20
1:28	1:50
1:58	2:20
2:28	2:50
2:58	3:20
3:28	3:50
3:58	4:20
4:29	4:50
4:59	5:20
5:29	5:50
5:59	6:20
6:29	6:50
6:59	7:20
7:45	8:05
8:45	9:03
9:45	10:03
10:45	11:03
11:45	12:01

P.M. Times are shown in bold

P.M. Times are shown in bold



Link 320

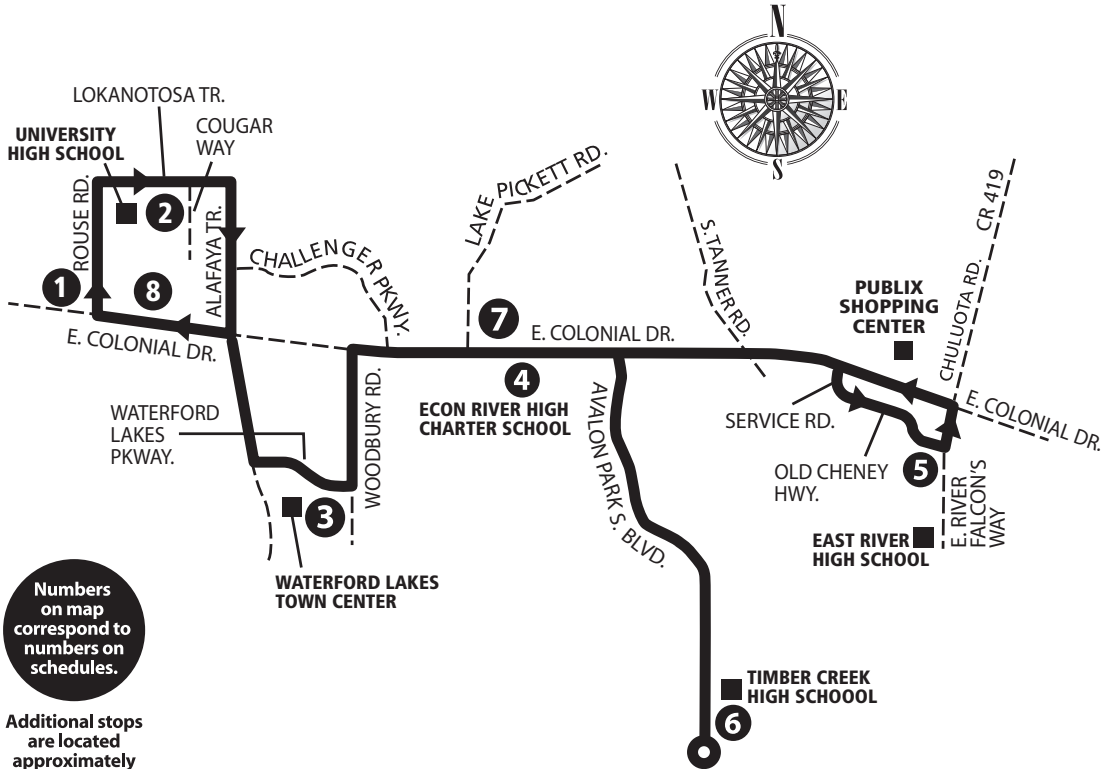
Avalon Park Schools Connector

Monday-Friday service on school
days during the school year

SERVING:

- Avalon Park
- East River High School
- Econ River High Charter School
- Timber Creek High School
- University High School

Waterford Lakes Town Center
Link 104
NeighborLink 621



Numbers
on map
correspond to
numbers on
schedules.

Additional stops
are located
approximately
every two blocks
along each Link.

Monday - Friday

AVALON PARK SCHOOLS CONNECTOR							
E. COLONIAL DR. ROUSE RD. LOKANOTOSA TRL. & COUGAR WAY	WOODBURY RD. & WATERFORD LAKES BLVD.	E. COLONIAL DR. & PEL ST.	OLD CHENEY HWY. & E. RIVER FALCONS WAY	AVALON PARK & CROWN HILL BLVD.	E. COLONIAL DR. & PEBBLE BEACH BLVD.	E. COLONIAL DR. & PINEY BRANCH WY.	
1	2	3	4	5	6	7	8
5:56	6:00	6:09	6:15	6:23	6:42	6:53	7:06
6:26	6:30	6:39	6:45	6:53	7:12	7:23	7:36
11:26	11:30	11:40	11:47	11:56	12:16	12:28	12:42
12:11	12:15	12:25	12:32	12:41	1:01	1:13	1:27

AVALON PARK SCHOOLS CONNECTOR							
E. COLONIAL DR. & PEL ST.	OLD CHENEY HWY. & E. RIVER FALCONS WAY	AVALON PARK & CROWN HILL BLVD.	E. COLONIAL DR. & PEBBLE BEACH BLVD.	WOODBURY RD. & WATERFORD LAKES BLVD.	E. COLONIAL DR. & PINEY BRANCH WY.	LOKANOTOSA TRL. & COUGAR WAY	
4	5	6	7	3	8	2	
12:15	12:22	12:37	12:46	12:52	1:00	1:05	
5:45	5:52	6:07	6:16	6:22	6:30	6:35	

P.M. Times are shown in bold

*NOTE: This route will operate on school days during the school year



Link 405

Apopka Circulator

Monday–Sunday & Holiday
service

: SERVING:

- Apopka SuperStop
- Apopka High School
- Welch Rd./Rock Springs Rd.
- Central Ave./Cleveland St.
- AdventHealth Apopka

Monday - Friday

APOPKA CIRCULATOR SOUTHBOUND

APOPKA SUPERSTOP 1	CENTRAL AVE. & CLEVELAND ST. 4	ADVENTHEALTH APOPKA 5	APOPKA SUPERSTOP 1
4:45	4:49	4:56	5:06
5:45	5:49	5:56	6:06
6:45	6:49	6:57	7:08
7:45	7:49	7:57	8:08
8:45	8:49	8:57	9:08
9:45	9:49	9:57	10:08
10:45	10:49	10:57	11:08
11:45	11:49	11:57	12:08
12:45	12:49	12:57	1:08
1:45	1:49	1:57	2:08
2:45	2:49	2:57	3:08
3:45	3:49	3:57	4:08
4:45	4:49	4:57	5:08
5:45	5:49	5:57	6:07
6:45	6:49	6:57	7:07
7:40	7:44	7:51	8:01
8:30	8:34	8:41	8:51
9:30	9:34	9:41	9:51
10:30	10:34	10:41	10:51
11:30	11:34	11:41	11:51
12:30	12:34	12:41	12:51

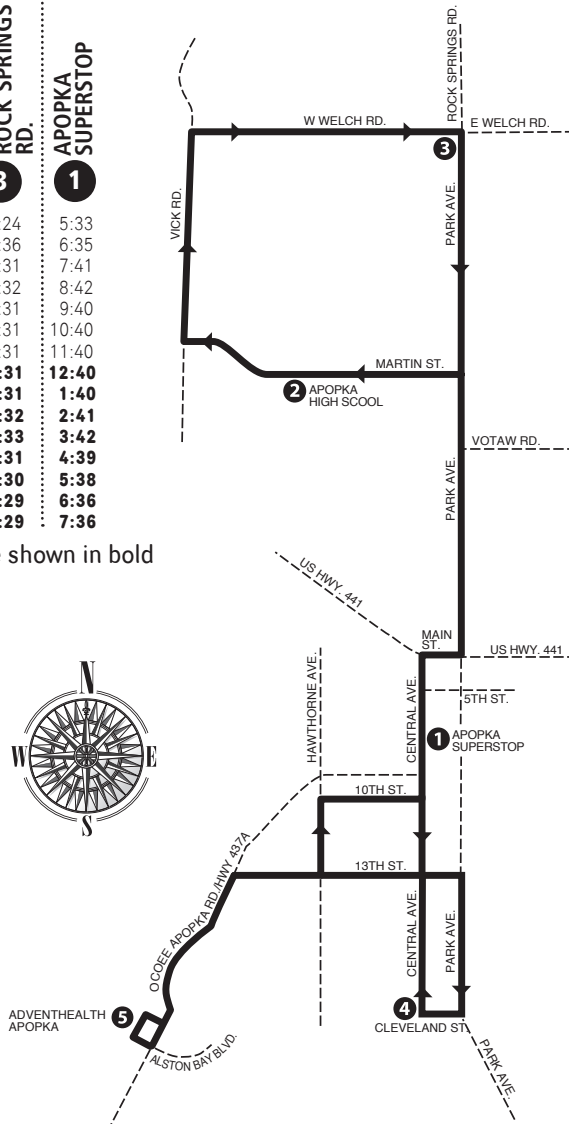
APOPKA CIRCULATOR NORTHBOUND

APOPKA SUPERSTOP 1	APOPKA HIGH SCHOOL 2	WELCH RD. & ROCK SPRINGS RD. 3	APOPKA SUPERSTOP 1
5:10	5:18	5:24	5:33
6:10	6:20	6:36	6:35
7:15	7:25	7:31	7:41
8:15	8:26	8:32	8:42
9:15	9:25	9:31	9:40
10:15	10:25	10:31	10:40
11:15	11:25	11:31	11:40
12:15	12:25	12:31	12:40
1:15	1:25	1:31	1:40
2:15	2:25	2:32	2:41
3:15	3:25	3:33	3:42
4:15	4:25	4:31	4:39
5:15	5:24	5:30	5:38
6:15	6:24	6:29	6:36
7:15	7:24	7:29	7:36

P.M. Times are shown in bold

Numbers
on map
correspond to
numbers on
schedules.

Additional stops
are located
approximately
every two blocks
along each Link.



Saturday

APOPKA CIRCULATOR SOUTHBOUND				APOPKA CIRCULATOR NORTHBOUND			
APOPKA SUPERSTOP	CENTRAL AVE. & CLEVELAND ST.	ADVENTHEALTH APOPKA	APOPKA SUPERSTOP	APOPKA SUPERSTOP	APOPKA HIGH SCHOOL	WELCH RD. & ROCK SPRINGS RD.	APOPKA SUPERSTOP
1	4	5	1	1	2	3	1
4:45	4:50	4:59	5:08	5:15	5:21	5:26	5:33
5:45	5:50	5:59	6:08	6:15	6:21	6:26	6:33
6:45	6:50	6:59	7:08	7:15	7:22	7:27	7:34
7:45	7:50	7:59	8:08	8:15	8:23	8:28	8:35
8:45	8:50	8:59	9:08	9:15	9:23	9:28	9:35
9:45	9:50	9:59	10:08	10:15	10:23	10:28	10:35
10:45	10:50	10:59	11:08	11:15	11:23	11:28	11:37
11:45	11:50	11:59	12:08	12:15	12:24	12:29	12:39
12:45	12:50	12:59	1:08	1:15	1:25	1:30	1:40
1:45	1:50	1:59	2:08	2:15	2:24	2:29	2:39
2:45	2:50	2:59	3:08	3:15	3:24	3:29	3:39
3:45	3:50	3:59	4:08	4:15	4:24	4:29	4:39
4:45	4:50	4:59	5:09	5:15	5:24	5:29	5:39
5:45	5:50	5:59	6:09	6:15	6:23	6:28	6:37
6:45	6:50	6:59	7:09	7:15	7:23	7:28	7:37
7:40	7:45	7:54	8:03				
8:35	8:40	8:49	8:58				

P.M. Times are shown in bold

Sunday & Holiday

APOPKA CIRCULATOR SOUTHBOUND				APOPKA CIRCULATOR NORTHBOUND			
APOPKA SUPERSTOP	CENTRAL AVE. & CLEVELAND ST.	ADVENTHEALTH APOPKA	APOPKA SUPERSTOP	APOPKA SUPERSTOP	APOPKA HIGH SCHOOL	WELCH RD. & ROCK SPRINGS RD.	APOPKA SUPERSTOP
1	4	5	1	1	2	3	1
4:45	4:50	4:59	5:08	5:15	5:21	5:26	5:33
5:45	5:50	5:59	6:08	6:15	6:21	6:26	6:33
6:45	6:50	6:59	7:08	7:15	7:22	7:27	7:34
7:45	7:50	7:59	8:08	8:15	8:23	8:28	8:35
8:45	8:50	8:59	9:08	9:15	9:23	9:28	9:35
9:45	9:50	9:59	10:08	10:15	10:23	10:28	10:35
10:45	10:50	10:59	11:08	11:15	11:23	11:28	11:37
11:45	11:50	11:59	12:08	12:15	12:24	12:29	12:39
12:45	12:50	12:59	1:08	1:15	1:25	1:30	1:40
1:45	1:50	1:59	2:08	2:15	2:24	2:29	2:39
2:45	2:50	2:59	3:08	3:15	3:24	3:29	3:39
3:45	3:50	3:59	4:08	4:15	4:24	4:29	4:39
4:45	4:50	4:59	5:09	5:15	5:24	5:29	5:39
5:45	5:50	5:59	6:09	6:15	6:23	6:28	6:37
6:45	6:50	6:59	7:09	7:15	7:23	7:28	7:37
7:45	7:50	7:59	8:08				

P.M. Times are shown in bold



FastLink 407

Kissimmee/Orlando

International Airport/ Medical City

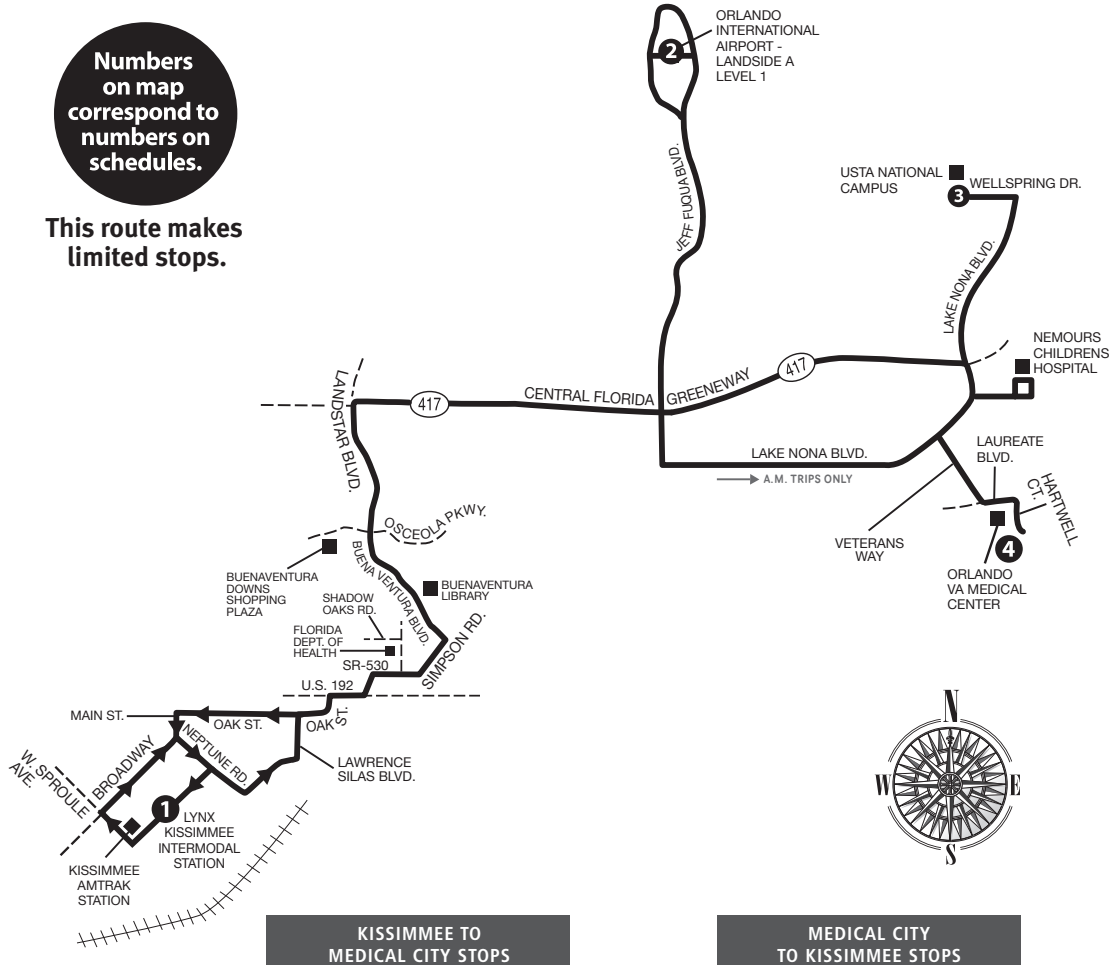
Monday–Saturday service

- SERVING:**
- Orlando International Airport
 - LYNX Kissimmee Intermodal Station
 - Buenaventura Downs
 - Buenaventura Library
 - Florida Dept. of Health

USTA National Campus
Nemours Children's Hospital
Orlando VA Medical Center

Numbers
on map
correspond to
numbers on
schedules.

This route makes
limited stops.



KISSIMMEE TO MEDICAL CITY STOPS

- LYNX Kissimmee Intermodal Station
- Fortune Rd./Shadow Oaks Rd.
- Simpson Rd./Winner's Cir.
- Buenaventura Blvd./Simpson Rd.
- Buenaventura Blvd./Florida Pkwy.
- Buenaventura Blvd./Osceola Pkwy.
- Orlando Intl. Airport
- Wellspring Dr./Lake Nona Blvd.
- USTA National Campus
- Nemours Children's Hospital
- Lake Nona Blvd./Tavistock Lakes Blvd.
- Lake Nona Blvd./Veterans Way
- Orlando VA Medical Center

MEDICAL CITY TO KISSIMMEE STOPS

- Orlando VA Medical Center
- Veterans Way/Lake Nona Blvd.
- Lake Nona Blvd./Tavistock Lakes Blvd.
- Orlando Intl. Airport
- Buenaventura Blvd./Osceola Pkwy.
- Buenaventura Blvd./Florida Pkwy.
- Buenaventura Blvd./Simpson Rd.
- Simpson Rd./Marisol Loop
- Fortune Rd./Shadow Oaks Rd.
- LYNX Kissimmee Intermodal Station



Monday - Friday

LYNX KISSIMMEE INTERMODAL STATION TO MEDICAL CITY				MEDICAL CITY TO LYNX KISSIMMEE INTERMODAL STATION			
LYNX KISSIMMEE INTERMODAL STATION	ORLANDO INTERNATIONAL AIRPORT	USTA NATIONAL CAMPUS	LAKE NONA/ ORLANDO VA MEDICAL CENTER	LAKE NONA/ ORLANDO VA MEDICAL CENTER	USTA NATIONAL CAMPUS	ORLANDO INTERNATIONAL AIRPORT	LYNX KISSIMMEE INTERMODAL STATION
1	2	3	4	4	3	2	1
5:30	6:07		6:24	6:30	6:41	6:58	7:35
6:30	7:08		7:25	7:30	7:41	7:58	8:35
7:30	8:08		8:25	8:30	8:41	8:58	9:35
12:30	1:09	1:25	1:37	1:40		1:58	2:35
1:30	2:09	2:25	2:37	2:40		2:59	3:36
4:30	5:10	5:26	5:38	5:40		5:59	6:39
5:30	6:10	6:26	6:38	6:40		6:56	7:32
6:30	7:09	7:25	7:36	7:40		7:56	8:32

Saturday

LYNX KISSIMMEE INTERMODAL STATION TO MEDICAL CITY				MEDICAL CITY TO LYNX KISSIMMEE INTERMODAL STATION			
LYNX KISSIMMEE INTERMODAL STATION	ORLANDO INTERNATIONAL AIRPORT	USTA NATIONAL CAMPUS	LAKE NONA/ ORLANDO VA MEDICAL CENTER	LAKE NONA/ ORLANDO VA MEDICAL CENTER	USTA NATIONAL CAMPUS	ORLANDO INTERNATIONAL AIRPORT	LYNX KISSIMMEE INTERMODAL STATION
1	2	3	4	4	3	2	1
5:30	6:00		6:15	6:20	6:31	6:45	7:20
6:30	7:00		7:15	7:20	7:31	7:45	8:20
7:30	8:00		8:15	8:20	8:31	8:45	9:20
12:30	1:00	1:15	1:26	1:30		1:45	2:20
1:30	2:00	2:15	2:26	2:30		2:45	3:20
4:30	5:00	5:15	5:26	5:30		5:45	6:20
5:30	6:00	6:15	6:26	6:30		6:45	7:20
6:30	7:00	7:15	7:26	7:30		7:45	8:20

P.M. Times are shown in bold



FastLink 418

Florida Mall/Meadow Woods/Lake Nona

Monday–Saturday service

- **SERVING:**
- Florida Mall SuperStop
- Meadow Woods SunRail Station
- Sanford-Burnam Medical
- Research
- UF Research & Academic Center

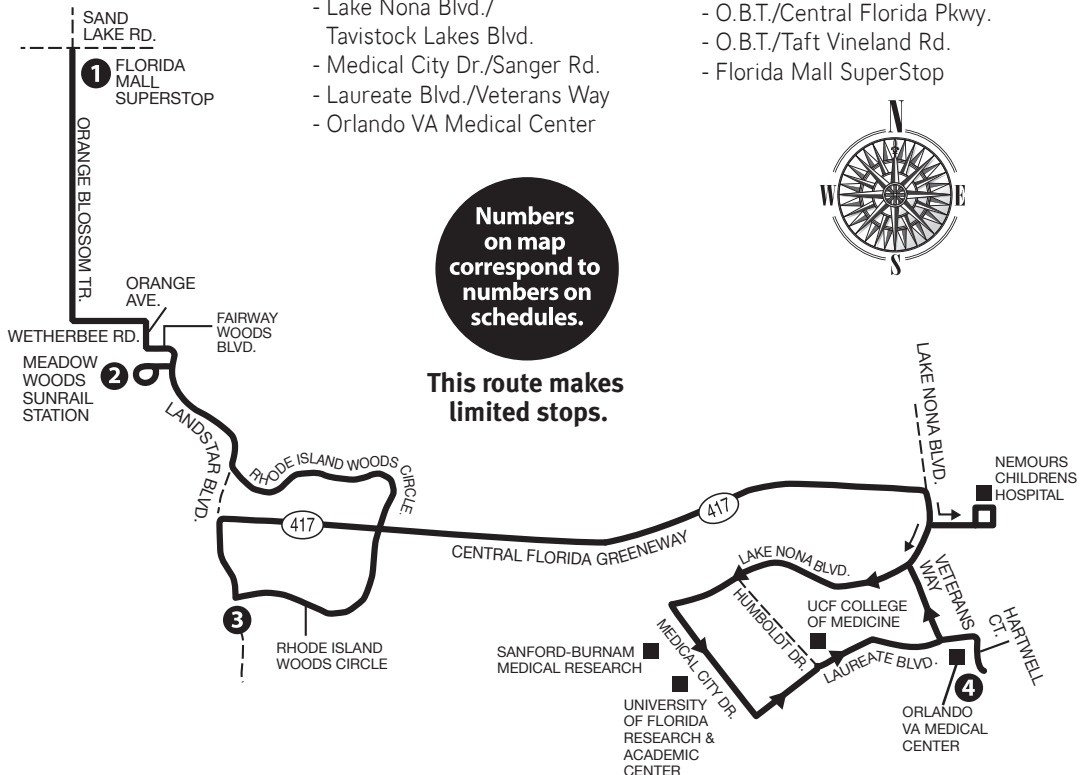
UCF College of Medicine
Nemours Children's Hospital
Orlando VA Medical Center

FASTLINK 418 EASTBOUND STOPS

- Florida Mall SuperStop
- O.B.T./Taft Vinland Rd.
- O.B.T./Central Florida Pkwy.
- O.B.T./Heritage Village Lane
- W. Wetherbee Rd./O.B.T.
- W. Wetherbee Rd./Braxted Dr.
- W. Wetherbee Rd./Bisted Dr.
- Meadow Woods SunRail Station
- Landstar Blvd./Kentucky Woods Ln.
- Rhode Island Woods Cir./Oklahoma Woods Cir.
- Rhode Island Woods Cir./Fairway Glen Dr.
- Meadow Woods Rec. Center
- Rhode Island Woods Cir./Wyndham Lakes Blvd.
- Landstar Blvd./Arbor Meadows Blvd.
- Nemours Children's Hospital
- Lake Nona Blvd./Tavistock Lakes Blvd.
- Medical City Dr./Sanger Rd.
- Laureate Blvd./Veterans Way
- Orlando VA Medical Center

FASTLINK 418 WESTBOUND STOPS

- Orlando VA Medical Center
- Veterans Way/Laureate Blvd.
- Veterans Way/Lake Nona Blvd.
- Lake Nona Blvd./Tavistock Lakes Blvd.
- Rhode Island Woods Cir./Landstar Blvd.
- Rhode Island Woods Cir./Wyndham Lakes Blvd.
- Meadow Woods Rec. Center
- Rhode Island Woods Cir./Salem Woods Ln.
- Rhode Island Woods Cir./Villa Del Sol Cir.
- Landstar Blvd./Kentucky Woods Ln.
- Meadow Woods SunRail Station
- W. Wetherbee Rd./Sir Winston Way
- W. Wetherbee Rd./Isle of Wright Dr.
- O.B.T./Wetherbee Rd.
- O.B.T./Peppermill Blvd.
- O.B.T./Central Florida Pkwy.
- O.B.T./Taft Vinland Rd.
- Florida Mall SuperStop



Monday - Friday

FLORIDA MALL SUPERSTOP TO MEDICAL CITY

FLORIDA MALL SUPERSTOP	MEADOW WOODS STATION	MEADOW WOODS SOUTH	LAKE NONA/ ORLANDO VA MEDICAL CENTER
1	2	3	4
6:00	6:22	6:32	6:50
7:00	7:23	7:33	7:51
8:00	8:23	8:33	8:51
9:00	9:23	9:33	9:51
10:00	10:23	10:33	10:51
11:00	11:23	11:33	11:51
12:00	12:25	12:35	12:54
12:45	1:10	1:20	1:39
1:45	2:10	2:20	2:39
2:45	3:10	3:21	3:40
3:45	4:15	4:26	4:45
4:45	5:17	5:28	5:47
5:50	6:25	6:35	6:53
6:50	7:15	7:25	7:43
7:55	8:18	8:28	8:44

P.M. Times are shown in bold

MEDICAL CITY TO FLORIDA MALL SUPERSTOP

LAKE NONA/ ORLANDO VA MEDICAL CENTER	MEADOW WOODS SOUTH	MEADOW WOODS STATION	FLORIDA MALL SUPERSTOP
4	3	2	1
6:00	6:13	6:26	6:49
7:00	7:13	7:26	7:49
8:00	8:13	8:26	8:50
9:00	9:13	9:25	9:49
10:00	10:13	10:25	10:50
11:00	11:13	11:25	11:51
12:00	12:13	12:25	12:51
1:00	1:13	1:25	1:51
1:45	1:58	2:10	2:36
2:45	2:58	3:11	3:37
3:45	3:58	4:12	4:38
4:50	5:03	5:17	5:43
5:50	6:03	6:17	6:41
7:00	7:13	7:25	7:47

Saturday

FLORIDA MALL SUPERSTOP TO MEDICAL CITY

FLORIDA MALL SUPERSTOP	MEADOW WOODS STATION	MEADOW WOODS SOUTH	LAKE NONA/ ORLANDO VA MEDICAL CENTER
1	2	3	4
5:30	5:50	6:00	6:17
6:30	6:51	7:01	7:18
7:30	7:52	8:02	8:20
8:30	8:52	9:02	9:20
9:30	9:51	10:01	10:18
10:30	10:51	11:01	11:18
11:30	11:51	12:01	12:18
12:30	12:51	1:01	1:18
1:30	1:52	2:02	2:20
2:30	2:54	3:05	3:23
3:30	3:55	4:06	4:24
4:30	4:56	5:07	5:24
5:30	5:57	6:08	6:25
6:30	6:54	7:05	7:21
7:30	7:53	8:04	8:20

P.M. Times are shown in bold

MEDICAL CITY TO FLORIDA MALL SUPERSTOP

LAKE NONA/ ORLANDO VA MEDICAL CENTER	MEADOW WOODS SOUTH	MEADOW WOODS STATION	FLORIDA MALL SUPERSTOP
4	3	2	1
5:30	5:42	5:53	6:14
6:30	6:42	6:53	7:15
7:30	7:42	7:53	8:15
8:30	8:42	8:53	9:15
9:30	9:42	9:52	10:14
10:30	10:42	10:52	11:14
11:30	11:42	11:52	12:15
12:30	12:42	12:52	1:15
1:30	1:42	1:52	2:15
2:30	2:42	2:52	3:15
3:30	3:42	3:53	4:16
4:30	4:42	4:53	5:16
5:30	5:42	5:53	6:15
6:30	6:42	6:52	7:13



Link 426

Poinciana Circulator

Monday–Saturday service

No Sunday/Holiday service

SERVING:

Poinciana Community Center

Poinciana Medical Center

NeighborLink 601

Citrus Connection 603

Walmart

Link 26

Link 306

Citrus Connection 16X

Monday - Friday

POINCIANA CIRCULATOR

WALMART	DEERWOOD ELEMENTARY SCHOOL	POINCIANA MEDICAL CENTER	AMIENS WAY & CHESTNUT ST.	WALMART
1	2	3	4	1
5:00	5:11	5:25	5:40	5:55
5:30	5:41	5:55	6:10	6:25
6:00	6:12	6:26	6:41	6:56
6:30	6:42	6:56	7:11	7:26
6:55	7:07	7:21	7:36	7:51
7:25	7:38	7:53	8:08	8:23
7:55	8:08	8:23	8:38	8:53
8:25	8:40	8:55	9:10	9:25
8:55	9:10	9:25	9:40	9:55
9:55	10:10	10:24	10:39	10:54
10:55	11:10	11:24	11:39	11:54
11:55	12:11	12:25	12:40	12:55
12:55	1:11	1:25	1:40	1:55
1:55	2:11	2:24	2:39	2:54
2:55	3:11	3:24	3:39	3:54
3:35	3:51	4:03	4:18	4:33
4:05	4:21	4:33	4:48	5:03
4:35	4:51	5:03	5:18	5:33
5:05	5:21	5:33	5:48	6:03
5:35	5:51	6:03	6:18	6:33
6:05	6:21	6:33	6:46	7:01
6:35	6:51	7:03	7:16	7:31
7:05	7:21	7:33	7:46	8:00
7:35	7:51	8:03	8:16	8:30
8:05	8:20	8:32	8:45	8:59
9:00	9:14	9:26	9:39	9:53
10:00	10:14	10:25	10:38	10:52

P.M. Times are shown in bold

For additional service in Poinciana see Links 26, 306, NeighborLinks 601, 604 and Citrus Connection 16X & 603.

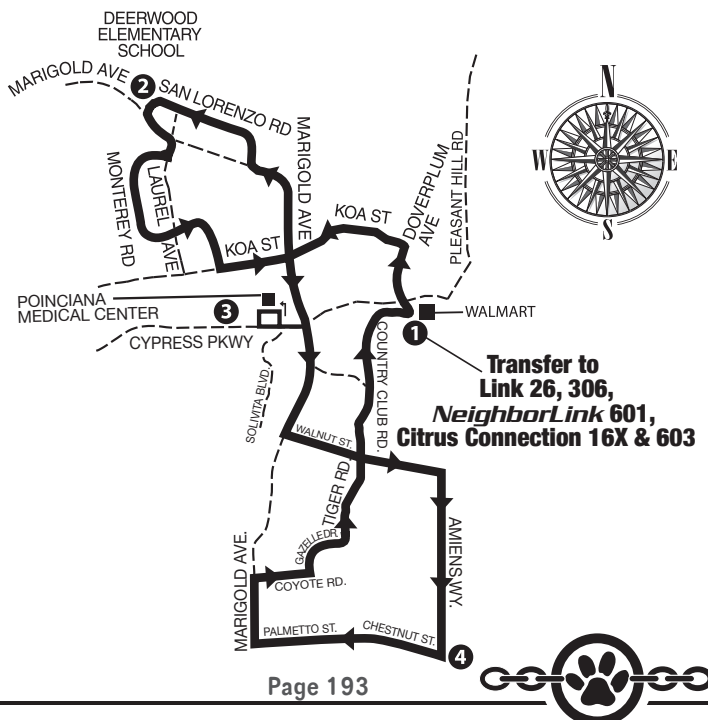
Saturday

POINCIANA CIRCULATOR

WALMART	DEERWOOD ELEMENTARY SCHOOL	POINCIANA MEDICAL CENTER	AMIENS WAY & CHESTNUT ST.	WALMART
1	2	3	4	1
5:00	5:11	5:24	5:38	5:52
6:00	6:11	6:24	6:38	6:52
7:00	7:11	7:24	7:39	7:53
8:00	8:11	8:24	8:39	8:53
9:00	9:14	9:27	9:42	9:56
10:00	10:14	10:27	10:42	10:56
11:00	11:15	11:28	11:43	11:57
12:00	12:15	12:28	12:43	12:57
1:00	1:16	1:29	1:44	1:58
2:00	2:16	2:29	2:44	2:58
3:00	3:16	3:29	3:44	3:58
4:00	4:16	4:29	4:44	4:58
5:00	5:16	5:29	5:44	5:58
6:00	6:16	6:29	6:43	6:57
7:00	7:16	7:29	7:42	7:56
8:00	8:16	8:28	8:41	8:55
9:00	9:14	9:26	9:39	9:53
10:00	10:14	10:26	10:39	10:53

Numbers on map correspond to numbers on schedules.

Additional stops are located approximately every two blocks along each Link.



Link 434

SR 434 Crosstown

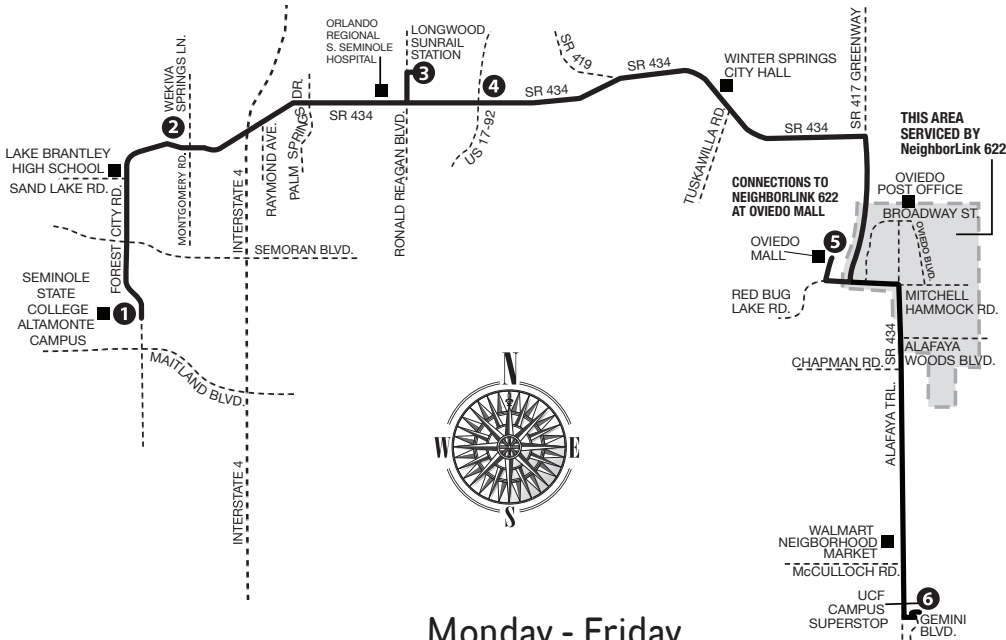
Monday-Saturday service

No Sunday/Holiday service

SERVING:

- Lake Brantley High School
- Winter Springs City Hall
- South Seminole Hospital
- Oviedo Mall

- University of Central Florida SuperStop
- NeighborLink 622
- Longwood SunRail Station
- Seminole State College - Altamonte Campus



Monday - Friday

SEMINOLE STATE COLLEGE ALTAMONTE CAMPUS TO UNIVERSITY OF CENTRAL FLORIDA SUPERSTOP

UNIVERSITY OF CENTRAL FLORIDA SUPERSTOP TO SEMINOLE STATE COLLEGE ALTAMONTE CAMPUS

SEMINOLE STATE COLLEGE ALTAMONTE CAMPUS	SR 434 & WEKIVA SPRINGS LN.	LONGWOOD SUNRAIL STATION	SR 434 & HWY. 17/92	OVIEDO MALL	UNIVERSITY OF CENTRAL FLORIDA SUPERSTOP
1	2	3	4	5	6
5:15	5:29	5:44	5:54	6:08	6:30
6:15	6:29	6:44	6:54	7:08	7:30
7:15	7:29	7:44	7:54	8:11	8:33
8:15	8:30	8:46	8:56	9:13	9:36
9:15	9:29	9:45	9:54	10:10	10:33
10:15	10:28	10:42	10:50	11:06	11:29
11:15	11:28	11:42	11:50	12:06	12:29
12:15	12:28	12:42	12:50	1:06	1:29
1:15	1:28	1:43	1:51	2:07	2:30
2:15	2:29	2:45	2:53	3:09	3:34
3:15	3:29	3:45	3:54	4:10	4:36
4:15	4:29	4:45	4:55	5:12	5:39
5:15	5:29	5:45	5:55	6:12	6:39
6:15	6:29	6:45	6:55	7:12	7:36
7:15	7:28	7:42	7:51	8:08	8:31
8:15	8:27	8:39	8:47	9:03	9:26

UNIVERSITY OF CENTRAL FLORIDA SUPERSTOP	OVIEDO MALL	SR 434 & HWY. 17/92	LONGWOOD SUNRAIL STATION	SR 434 & WEKIVA SPRINGS LN.	SEMINOLE STATE COLLEGE ALTAMONTE CAMPUS
6	5	4	3	2	1
5:45	6:04	6:27	6:34	6:47	7:04
6:45	7:05	7:28	7:35	7:48	8:05
7:45	8:05	8:28	8:36	8:51	9:10
8:45	9:05	9:28	9:36	9:51	10:10
9:45	10:05	10:28	10:36	10:51	11:10
10:45	11:05	11:27	11:35	11:49	12:08
11:45	12:05	12:27	12:35	12:49	1:07
12:45	1:05	1:27	1:35	1:49	2:04
1:45	2:05	2:27	2:35	2:49	3:04
2:45	3:05	3:28	3:37	3:52	4:07
3:45	4:05	4:28	4:37	4:52	5:07
4:45	5:07	5:30	5:39	5:55	6:10
5:45	6:07	6:30	6:39	6:55	7:10
6:45	7:07	7:29	7:36	7:49	8:01
7:45	8:05	8:26	8:33	8:46	8:58

P.M. Times are shown in bold



Saturday

SEMINOLE STATE COLLEGE ALTAMONTE CAMPUS
TO UNIVERSITY OF CENTRAL FLORIDA SUPERSTOP

SEMINOLE STATE COLLEGE ALTAMONTE CAMPUS	SR 434 & WEKIVA SPRINGS LN.	LONGWOOD SUNRAIL STATION	SR 434 & HWY. 17/92	OVIEDO MALL	UNIVERSITY OF CENTRAL FLORIDA SUPERSTOP
1	2	3	4	5	6
5:25	5:39	5:50	5:58	6:16	6:38
6:25	6:39	6:50	6:58	7:16	7:38
7:25	7:40	7:51	7:59	8:17	8:39
8:25	8:40	8:52	9:00	9:18	9:40
9:25	9:40	9:52	10:00	10:18	10:41
10:25	10:38	10:50	10:58	11:16	11:39
11:25	11:38	11:50	11:58	12:16	12:40
12:25	12:38	12:51	12:59	1:17	1:41
1:25	1:38	1:51	1:59	2:17	2:41
2:25	2:40	2:53	3:01	3:19	3:43
3:25	3:40	3:53	4:01	4:19	4:43
4:25	4:40	4:53	5:01	5:19	5:43
5:25	5:40	5:53	6:00	6:18	6:41
6:25	6:40	6:53	7:00	7:18	7:40
7:25	7:39	7:50	7:57	8:15	8:37
8:25	8:36	8:47	8:54	9:09	9:31

P.M. Times are shown in bold

UNIVERSITY OF CENTRAL FLORIDA SUPERSTOP TO
SEMINOLE STATE COLLEGE ALTAMONTE CAMPUS

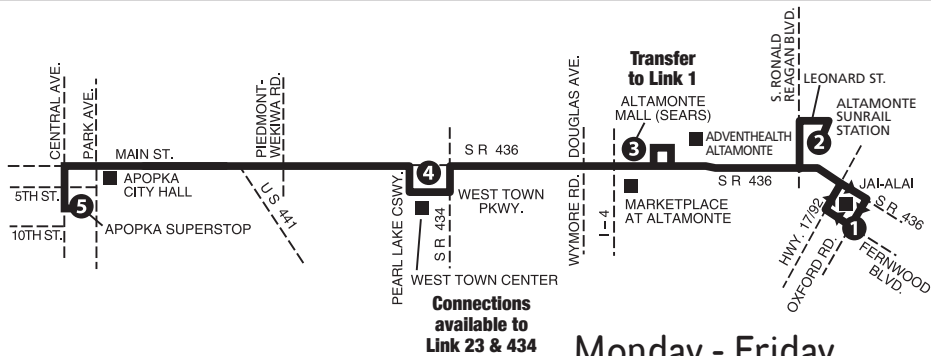
UNIVERSITY OF CENTRAL FLORIDA SUPERSTOP	OVIEDO MALL	SR 434 & HWY. 17/92	LONGWOOD SUNRAIL STATION	SR 434 & WEKIVA SPRINGS LN.	SEMINOLE STATE COLLEGE ALTAMONTE CAMPUS
6	5	4	3	2	1
5:55	6:12	6:33	6:40	6:51	7:05
6:55	7:12	7:33	7:40	7:51	8:05
7:55	8:12	8:33	8:40	8:51	9:05
8:55	9:14	9:36	9:43	9:56	10:10
9:55	10:14	10:36	10:43	10:56	11:10
10:55	11:14	11:36	11:43	11:56	12:10
11:55	12:14	12:37	12:44	12:59	1:14
12:55	1:14	1:37	1:44	1:59	2:14
1:55	2:14	2:37	2:44	2:59	3:14
2:55	3:14	3:37	3:44	3:59	4:14
3:55	4:14	4:37	4:44	4:59	5:14
4:55	5:14	5:37	5:44	5:57	6:12
5:55	6:14	6:37	6:44	6:57	7:11
6:55	7:14	7:36	7:43	7:56	8:10
7:55	8:13	8:35	8:42	8:54	9:06



Link 436N
SR 436 Crosstown/Apopka
Monday–Sunday & Holiday service

- **SERVING:**
• Apopka
• Apopka SuperStop
• West Town Center
• Altamonte Mall
• AdventHealth Altamonte

Fern Park
Altamonte SunRail Station



Monday - Friday

FERN PARK TO APOPKA SUPERSTOP					APOPKA SUPERSTOP TO FERN PARK				
FERNWOOD BLVD. & OXFORD RD.	ALTAMONTE SUNRAIL	ALTAMONTE MALL	WEST TOWN PKWY. & SR 434	APOPKA SUPERSTOP	APOPKA SUPERSTOP	WEST TOWN PKWY. & SR 434	ALTAMONTE MALL	ALTAMONTE SUNRAIL	FERNWOOD BLVD. & OXFORD RD.
1	2	3	4	5	5	4	3	2	1
5:05	5:12	5:18	5:05	5:23	4:30	4:46	4:59	5:05	5:12
5:35	5:42	5:48	5:29	5:43	5:00	5:17	5:32	5:41	5:48
6:05	6:12	6:18	5:59	6:13	5:30	5:48	6:04	6:13	6:23
6:35	6:42	6:48	6:32	6:51	6:00	6:19	6:35	6:44	6:52
7:05	7:12	7:19	7:03	7:24	6:30	6:49	7:06	7:15	7:23
7:35	7:43	7:50	7:36	7:57	7:00	7:20	7:37	7:46	7:54
8:05	8:13	8:20	8:07	8:28	7:30	7:50	8:07	8:16	8:24
8:35	8:43	8:50	8:37	8:58	8:00	8:20	8:37	8:46	8:54
9:05	9:13	9:20	9:07	9:28	8:25	8:45	9:02	9:11	9:19
9:35	9:43	9:50	9:37	9:58	8:55	9:15	9:32	9:41	9:49
10:05	10:14	10:21	10:07	10:28	9:25	9:45	10:02	10:11	10:19
10:35	10:44	10:51	10:38	10:58	9:55	10:15	10:32	10:41	10:49
11:05	11:14	11:22	11:08	11:28	10:25	10:45	11:02	11:11	11:19
11:35	11:44	11:51	11:39	12:00	10:55	11:15	11:33	11:42	11:51
12:05	12:14	12:21	12:08	12:29	11:25	11:45	12:03	12:12	12:21
12:35	12:44	12:51	12:38	1:00	11:55	12:15	12:33	12:42	12:51
1:05	1:14	1:21	1:08	1:31	12:20	12:41	12:59	1:09	1:18
1:35	1:44	1:52	1:38	2:03	12:50	1:11	1:29	1:39	1:48
2:05	2:15	2:23	2:09	2:34	1:20	1:41	1:59	2:09	2:18
2:35	2:45	2:53	2:41	3:06	1:50	2:11	2:29	2:39	2:48
3:05	3:15	3:24	3:11	3:36	2:20	2:41	2:59	3:09	3:18
3:35	3:45	3:54	3:42	4:07	2:50	3:12	3:30	3:41	3:50
4:05	4:15	4:24	4:13	4:38	3:20	3:42	4:00	4:11	4:20
4:35	4:45	4:54	4:44	5:07	3:50	4:12	4:32	4:43	4:53
5:05	5:15	5:23	5:11	5:34	4:20	4:42	5:02	5:13	5:23
5:35	5:44	5:53	5:39	5:59	4:50	5:11	5:30	5:41	5:51
6:05	6:14	6:21	6:07	6:25	5:25	5:46	6:05	6:16	6:26
6:35	6:43	6:49	6:36	6:54	5:55	6:15	6:32	6:42	6:50
7:05	7:13	7:19	7:04	7:22	6:30	6:47	7:04	7:14	7:21
7:35	7:42	7:48	7:32	7:49	7:00	7:17	7:33	7:40	7:47
8:05	8:12	8:18	8:01	8:18	7:30	7:46	7:59	8:06	8:13
8:35	8:42	8:48	8:31	8:48	8:05	8:21	8:34	8:41	8:48
9:05	9:12	9:18	9:01	9:18	8:55	9:11	9:24	9:31	9:38
9:40	9:47	9:53	9:30	9:45	9:25	9:41	9:54	10:01	10:08
10:25	10:32	10:38	10:05	10:19	9:55	10:11	10:24	10:31	10:38
11:10	11:17	11:23	10:49	11:03	P.M. Times are shown in bold				
11:40	11:47	11:53	11:34	11:48					
12:20	12:27	12:33	12:04	12:18					
			12:44	12:58					



Saturday

FERN PARK TO APOPKA SUPERSTOP					APOPKA SUPERSTOP TO FERN PARK				
1	2	3	4	5	5	4	3	2	1
FERNWOOD BLVD. & OXFORD RD.	ALTAMONTE SUNRAIL	ALTAMONTE MALL	WEST TOWN PKWY. & SR 434	APOPKA SUPERSTOP	APOPKA SUPERSTOP	WEST TOWN PKWY. & SR 434	ALTAMONTE MALL	ALTAMONTE SUNRAIL	FERNWOOD BLVD. & OXFORD RD.
5:25		5:35	4:30	4:47	4:40	4:52	5:04		5:14
5:55		6:05	5:47	6:05	5:10	5:22	5:34		5:44
6:25		6:35	6:17	6:36	5:40	5:54	6:07		6:18
6:55		7:05	6:47	7:07	6:10	6:27	6:40		6:51
7:25		7:35	7:17	7:37	6:40	6:57	7:10		7:21
7:55		8:05	7:47	8:07	7:10	7:28	7:43		7:55
8:25		8:35	8:17	8:37	7:40	7:59	8:14		8:26
8:55		9:05	8:47	9:07	8:10	8:29	8:47		8:59
9:25		9:35	9:20	9:41	8:40	8:59	9:18		9:30
9:55		10:05	9:50	10:11	9:10	9:29	9:48		10:00
10:25		10:35	10:20	10:42	9:40	9:59	10:18		10:30
10:55		11:05	10:50	11:12	10:10	10:31	10:50		11:02
11:25		11:37	11:22	11:44	10:40	11:01	11:20		11:32
11:55		12:07	11:52	12:14	11:10	11:31	11:50		12:02
12:25	12:37	12:56	12:45		11:40	12:01	12:20		12:32
12:55	1:07	1:27	1:18		12:10	12:31	12:50		1:02
1:25	1:37	1:57	1:49		12:40	1:01	1:21		1:33
1:55	2:07	2:27	2:19		1:10	1:31	1:51		2:03
2:25	2:37	2:57	2:49		1:40	2:01	2:21		2:33
2:55	3:07	3:27	3:19		2:10	2:31	2:51		3:03
3:25	3:37	3:57	3:49		2:40	3:01	3:21		3:33
3:55	4:07	4:27	4:18		3:10	3:31	3:51		4:03
4:25	4:37	4:55	4:48		3:40	4:01	4:21		4:33
4:55	5:06	5:22	5:16		4:10	4:29	4:49		5:01
5:25	5:35	5:51	5:43		4:40	4:59	5:17		5:29
5:55	6:05	6:21	6:12		5:10	5:29	5:47		5:59
6:25	6:35	6:50	6:42		5:40	5:59	6:16		6:28
6:55	7:05	7:20	7:08		6:10	6:29	6:45		6:57
7:20	7:30	7:45	7:38		6:40	6:59	7:15		7:26
7:50	8:00	8:15	8:03		7:10	7:29	7:45		7:56
8:35	8:45	9:00	8:33		7:43	8:01	8:17		8:28
8:58	9:08	9:23	8:56		8:10	8:27	8:42		8:53
9:28	9:38	9:51	9:29		8:40	8:57	9:12		9:23
10:00	10:10	10:23	10:07		9:17	9:34	9:49		10:00
10:30	10:40	10:53	10:39		9:40	9:57	10:12		10:23
11:00	11:10	11:23	11:09						
11:30	11:40	11:52	11:39						
12:00	12:10	12:22	12:08						
			12:38						

P.M. Times are shown in bold

Sunday

FERN PARK TO APOPKA SUPERSTOP					APOPKA SUPERSTOP TO FERN PARK				
1	2	3	4	5	5	4	3	2	1
FERNWOOD BLVD. & OXFORD RD.	ALTAMONTE SUNRAIL	ALTAMONTE MALL	WEST TOWN PKWY. & SR 434	APOPKA SUPERSTOP	APOPKA SUPERSTOP	WEST TOWN PKWY. & SR 434	ALTAMONTE MALL	ALTAMONTE SUNRAIL	FERNWOOD BLVD. & OXFORD RD.
6:50		6:59	7:12	7:31	6:50	7:07	7:22		7:31
7:50		8:00	8:14	8:31	7:50	8:07	8:23		8:32
8:50		9:00	9:15	9:32	8:50	9:10	9:26		9:36
9:50		10:01	10:17	10:35	9:50	10:11	10:29		10:39
10:50		11:01	11:17	11:37	10:50	11:11	11:30		11:41
11:50		12:01	12:17	12:38	11:50	12:11	12:30		12:41
12:50	1:01	1:17	1:38		12:50	1:11	1:30		1:41
1:50	2:01	2:17	2:37		1:50	2:11	2:30		2:41
2:50	3:01	3:19	3:39		2:50	3:11	3:30		3:41
3:50	4:01	4:19	4:39		3:50	4:11	4:29		4:40
4:50	5:01	5:19	5:38		4:50	5:10	5:27		5:38
5:50	6:00	6:16	6:35		5:50	6:09	6:26		6:36
6:50	7:00	7:16	7:35		6:50	7:09	7:26		7:36
7:50	8:00	8:13	8:32		7:50	8:07	8:20		8:29
8:50	9:00	9:13	9:32		8:50	9:07	9:20		9:29



Link 436S SR 436 Crosstown/Orlando International Airport Monday–Sunday & Holiday service

- **SERVING:**
- Fern Park
- Casselberry
- Azalea Park
- Orlando International Airport
-

Numbers on map correspond to numbers on schedules.

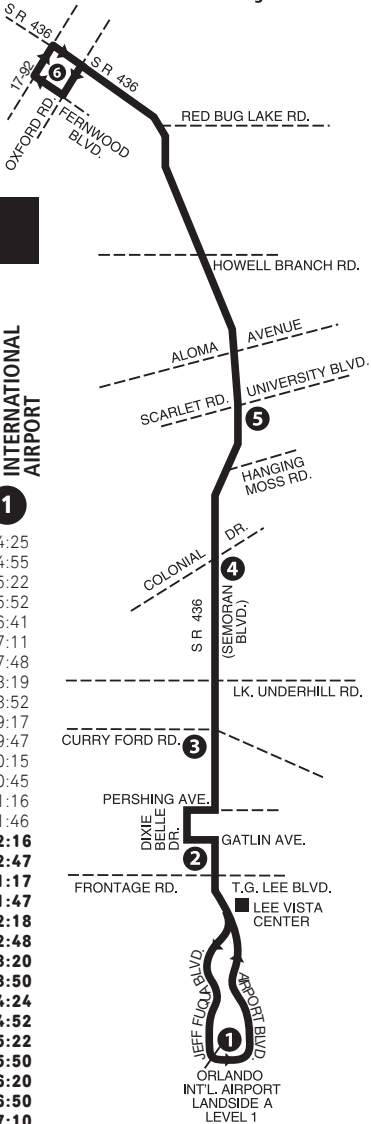
Additional stops are located approximately every two blocks along each Link.

Monday - Friday

ORLANDO INTERNATIONAL AIRPORT TO FERN PARK						
ORLANDO INTERNATIONAL AIRPORT	DIXIE BELLE DR. & GATLIN AVE.	SEMORAN BLVD. & CURRY FORD RD.	SEMORAN BLVD. & COLONIAL DR.	SEMORAN BLVD. & UNIVERSITY BLVD.	FERNWOOD BLVD. & OXFORD RD.	
1	2	3	4	5	6	
4:30	4:42	4:51	4:58	5:08	5:23	
5:00	5:12	5:21	5:28	5:38	5:56	
5:30	5:43	5:53	6:00	6:11	6:30	
6:00	6:14	6:26	6:34	6:45	7:04	
6:30	6:44	6:57	7:07	7:19	7:39	
7:00	7:14	7:27	7:39	7:51	8:12	
7:30	7:44	7:57	8:09	8:21	8:42	
8:00	8:14	8:27	8:39	8:51	9:12	
8:30	8:48	9:01	9:11	9:23	9:42	
9:00	9:18	9:31	9:41	9:53	10:15	
9:30	9:48	10:01	10:11	10:23	10:45	
10:00	10:18	10:31	10:41	10:53	11:15	
10:30	10:48	11:01	11:11	11:23	11:45	
11:00	11:18	11:31	11:41	11:53	12:15	
11:30	11:48	12:01	12:11	12:23	12:45	
12:00	12:18	12:31	12:41	12:53	1:15	
12:30	12:48	1:01	1:11	1:23	1:45	
1:00	1:18	1:32	1:42	1:54	2:16	
1:30	1:48	2:02	2:12	2:24	2:45	
2:00	2:18	2:32	2:43	2:55	3:16	
2:30	2:49	3:03	3:15	3:27	3:48	
3:00	3:19	3:34	3:46	3:58	4:19	
3:30	3:50	4:05	4:17	4:29	4:50	
4:00	4:20	4:35	4:47	5:00	5:21	
4:30	4:50	5:04	5:15	5:28	5:49	
5:00	5:21	5:35	5:46	5:59	6:20	
5:30	5:51	6:05	6:15	6:27	6:47	
6:00	6:20	6:33	6:43	6:55	7:15	
6:30	6:50	7:02	7:10	7:22	7:41	
7:00	7:17	7:29	7:37	7:47	8:04	
7:30	7:45	7:56	8:04	8:14	8:31	
8:00	8:15	8:26	8:33	8:43	9:00	
8:30	8:45	8:56	9:03	9:11	9:28	
9:00	9:15	9:26	9:33	9:41	9:57	
9:35	9:50	10:00	10:07	10:15	10:31	
10:05	10:20	10:30	10:37	10:45	11:00	
10:35	10:49	10:59	11:06	11:14	11:27	
11:05	11:19	11:28	11:34	11:41	11:54	

P.M. Times are shown in bold

FERN PARK TO ORLANDO INTERNATIONAL AIRPORT						
FERNWOOD BLVD. & OXFORD RD.	SEMORAN BLVD. & UNIVERSITY BLVD.	SEMORAN BLVD. & COLONIAL DR.	SEMORAN BLVD. & CURRY FORD RD.	DIXIE BELLE DR. & GATLIN AVE.	ORLANDO INTERNATIONAL AIRPORT	
6	5	4	3	2	1	
	4:35	4:52	4:58	5:04	5:10	4:00
	5:05	5:22	5:28	5:34	5:40	4:06
	5:40	5:57	6:06	6:16	6:24	4:13
	6:10	6:27	6:36	6:46	6:54	4:25
	6:40	7:01	7:10	7:21	7:30	4:43
	7:10	7:31	7:41	7:52	8:01	4:55
	7:40	8:03	8:13	8:25	8:34	5:22
	8:05	8:28	8:38	8:50	8:59	5:52
	8:35	8:58	9:08	9:20	9:29	6:41
	9:05	9:27	9:37	9:49	9:58	7:11
	9:35	9:56	10:06	10:18	10:28	7:48
	10:05	10:26	10:36	10:49	10:59	8:19
	10:35	10:56	11:06	11:19	11:29	8:52
	11:05	11:26	11:36	11:49	11:59	9:17
	11:35	11:57	12:07	12:20	12:30	9:47
	12:05	12:27	12:37	12:50	1:00	10:15
	12:35	12:57	1:07	1:20	1:30	10:45
	1:05	1:27	1:37	1:50	2:00	11:16
	1:35	1:57	2:07	2:20	2:30	11:46
	2:05	2:27	2:37	2:50	3:00	12:16
	2:35	2:57	3:07	3:20	3:30	12:47
	3:05	3:29	3:39	3:53	4:03	1:17
	3:35	3:59	4:09	4:24	4:34	1:47
	4:05	4:29	4:39	4:54	5:04	2:18
	4:35	4:59	5:08	5:23	5:33	2:48
	5:05	5:29	5:38	5:53	6:03	3:20
	5:35	5:59	6:08	6:23	6:33	3:50
	6:05	6:29	6:37	6:48	6:56	4:24
	6:40	6:59	7:07	7:18	7:26	4:52
	7:05	7:24	7:32	7:43	7:51	5:22
	7:35	7:54	8:02	8:13	8:21	5:50
	8:00	8:19	8:26	8:36	8:44	6:20
	8:30	8:49	8:56	9:05	9:13	6:50
	9:00	9:16	9:23	9:32	9:40	7:10
	9:30	9:46	9:52	10:00	10:08	7:40
	10:00	10:16	10:22	10:29	10:36	8:05
	10:40	10:55	11:01	11:08	11:13	8:35
						8:58
						9:27
						9:53
						10:21
						10:49
						11:26



Saturday

ORLANDO INTERNATIONAL AIRPORT TO FERN PARK						FERN PARK TO ORLANDO INTERNATIONAL AIRPORT					
ORLANDO INTERNATIONAL AIRPORT	DIXIE BELLE DR. & GATLIN AVE.	SEMORAN BLVD. & CURRY FORD RD.	SEMORAN BLVD. & COLONIAL DR.	SEMORAN BLVD. & UNIVERSITY BLVD.	FERNWOOD BLVD. & OXFORD RD.	FERNWOOD BLVD. & OXFORD RD.	SEMORAN BLVD. & UNIVERSITY BLVD.	SEMORAN BLVD. & COLONIAL DR.	SEMORAN BLVD. & CURRY FORD RD.	DIXIE BELLE DR. & GATLIN AVE.	ORLANDO INTERNATIONAL AIRPORT
1	2	3	4	5	6	6	5	4	3	2	1
4:30	4:42	4:52	5:00	5:09	5:25			4:00	4:06	4:14	4:26
5:00	5:12	5:22	5:30	5:39	5:55			4:30	4:36	4:44	4:56
5:30	5:42	5:52	6:00	6:10	6:26	4:35	4:50	4:57	5:04	5:14	5:27
6:05	6:17	6:27	6:35	6:45	7:01	5:05	5:21	5:29	5:36	5:46	5:59
6:30	6:43	6:53	7:01	7:11	7:28	5:40	5:56	6:04	6:11	6:21	6:35
7:00	7:13	7:23	7:31	7:41	7:59	6:10	6:27	6:35	6:42	6:52	7:06
7:30	7:43	7:53	8:01	8:11	8:29	6:35	6:52	7:00	7:07	7:17	7:33
8:00	8:13	8:23	8:31	8:41	8:59	7:05	7:22	7:30	7:38	7:48	8:04
8:30	8:43	8:53	9:01	9:11	9:29	7:35	7:53	8:01	8:09	8:19	8:35
9:00	9:13	9:24	9:34	9:44	10:04	8:05	8:23	8:31	8:39	8:49	9:05
9:30	9:43	9:54	10:04	10:14	10:34	8:35	8:54	9:02	9:10	9:20	9:36
10:00	10:15	10:26	10:37	10:49	11:09	9:05	9:24	9:32	9:40	9:50	10:06
10:30	10:45	10:57	11:08	11:20	11:40	9:35	9:55	10:04	10:12	10:22	10:38
11:00	11:15	11:28	11:39	11:51	12:11	10:10	10:31	10:40	10:48	10:58	11:14
11:30	11:45	11:58	12:09	12:22	12:42	10:40	11:01	11:10	11:18	11:28	11:44
12:00	12:15	12:28	12:39	12:52	1:12	11:10	11:32	11:41	11:49	11:59	12:15
12:30	12:47	1:00	1:10	1:23	1:43	11:35	11:57	12:06	12:14	12:24	12:40
1:00	1:17	1:30	1:40	1:53	2:13	12:05	12:27	12:36	12:44	12:54	1:10
1:30	1:47	2:00	2:10	2:23	2:43	12:35	12:57	1:06	1:16	1:26	1:42
2:00	2:17	2:30	2:40	2:53	3:13	1:05	1:27	1:36	1:46	1:56	2:12
2:30	2:47	3:00	3:10	3:22	3:42	1:35	1:55	2:04	2:14	2:24	2:38
3:00	3:18	3:31	3:40	3:51	4:09	2:05	2:25	2:34	2:44	2:54	3:08
3:30	3:48	4:01	4:10	4:21	4:38	2:35	2:55	3:04	3:13	3:23	3:37
4:00	4:18	4:31	4:40	4:51	5:08	3:05	3:23	3:32	3:41	3:50	4:04
4:30	4:48	5:01	5:10	5:21	5:38	3:35	3:53	4:02	4:11	4:20	4:34
5:00	5:18	5:30	5:39	5:50	6:07	4:05	4:23	4:32	4:41	4:49	5:03
5:30	5:48	6:00	6:09	6:20	6:37	4:35	4:53	5:02	5:10	5:18	5:32
6:00	6:17	6:29	6:37	6:47	7:01	5:05	5:23	5:32	5:40	5:48	6:02
6:35	6:50	7:01	7:08	7:18	7:32	5:35	5:52	6:00	6:08	6:15	6:29
7:00	7:15	7:26	7:33	7:43	7:57	6:05	6:21	6:29	6:37	6:44	6:56
7:30	7:45	7:56	8:03	8:12	8:25	6:35	6:51	6:59	7:06	7:13	7:25
8:00	8:15	8:26	8:33	8:42	8:55	7:05	7:21	7:29	7:36	7:43	7:55
8:30	8:45	8:55	9:02	9:11	9:24	7:35	7:51	7:58	8:05	8:12	8:23
9:00	9:15	9:25	9:32	9:41	9:54	8:05	8:21	8:28	8:35	8:42	8:53
9:35	9:49	9:59	10:06	10:15	10:28	8:35	8:51	8:58	9:05	9:12	9:23
10:05	10:19	10:29	10:36	10:45	10:58	9:05	9:20	9:26	9:32	9:39	9:50
10:35	10:48	10:58	11:05	11:14	11:27	9:35	9:50	9:56	10:02	10:09	10:20
11:05	11:18	11:28	11:35	11:44	11:57	10:05	10:20	10:26	10:32	10:39	10:50
P.M. Times are shown in bold						10:35	10:50	10:56	11:02	11:09	11:20



Sunday & Holiday

ORLANDO INTERNATIONAL AIRPORT TO FERN PARK

ORLANDO INTERNATIONAL AIRPORT	DIXIE BELLE DR. & GATLIN AVE.	SEMORAN BLVD. & CURRY FORD RD.	SEMORAN BLVD. & COLONIAL DR.	SEMORAN BLVD. & UNIVERSITY BLVD.	FERNWOOD BLVD. & OXFORD RD.
1	2	3	4	5	6
5:25	5:38	5:48	5:56	6:05	6:21
6:25	6:39	6:51	6:59	7:10	7:27
7:25	7:39	7:52	8:00	8:11	8:28
8:25	8:39	8:52	9:00	9:11	9:29
9:25	9:39	9:52	10:00	10:11	10:31
10:25	10:39	10:54	11:02	11:13	11:33
11:25	11:41	11:55	12:03	12:13	12:33
12:25	12:42	12:56	1:04	1:13	1:33
1:25	1:42	1:56	2:04	2:13	2:33
2:25	2:42	2:55	3:03	3:12	3:32
3:25	3:42	3:55	4:03	4:12	4:29
4:25	4:42	4:55	5:03	5:12	5:28
5:25	5:42	5:52	6:00	6:08	6:22
6:25	6:41	6:50	6:57	7:04	7:17
7:25	7:41	7:50	7:57	8:04	8:17
8:25	8:41	8:50	8:57	9:04	9:17
9:25	9:40	9:49	9:56	10:03	10:16
10:25	10:40	10:49	10:56	11:03	11:16

P.M. Times are shown in bold

FERN PARK TO ORLANDO INTERNATIONAL AIRPORT

FERNWOOD BLVD. & OXFORD RD.	SEMORAN BLVD. & UNIVERSITY BLVD.	SEMORAN BLVD. & COLONIAL DR.	SEMORAN BLVD. & CURRY FORD RD.	DIXIE BELLE DR. & GATLIN AVE.	ORLANDO INTERNATIONAL AIRPORT
6	5	4	3	2	1
		5:28	5:35	5:43	5:55
6:00	6:15	6:23	6:31	6:40	6:55
7:00	7:15	7:23	7:31	7:40	7:55
8:00	8:15	8:23	8:31	8:41	8:56
9:00	9:18	9:26	9:35	9:45	10:00
10:00	10:18	10:26	10:35	10:45	11:00
11:00	11:19	11:27	11:36	11:46	12:03
12:00	12:20	12:29	12:38	12:48	1:05
1:00	1:20	1:29	1:38	1:48	2:05
2:00	2:20	2:29	2:37	2:46	3:01
3:00	3:19	3:28	3:35	3:44	3:59
4:00	4:19	4:27	4:34	4:43	4:58
5:00	5:18	5:26	5:33	5:42	5:57
6:00	6:18	6:25	6:32	6:41	6:56
7:00	7:17	7:24	7:31	7:39	7:53
8:00	8:17	8:24	8:31	8:39	8:52
9:00	9:17	9:24	9:31	9:39	9:52



FastLink 441

Kissimmee/Orlando
Monday-Friday service

SERVING:

- LYNX Central Station
- OBT & Lancaster
- Florida Mall
- OBT & Central FL Pkwy.
- Main St. & Vine St.
- LYNX Kissimmee Intermodal Station/SunRail

OBT & Centerview Blvd.
Osceola School for the Arts
Crosslands Shopping Center

No Saturday, Sunday/Holiday service

FASTLINK 441 OUTBOUND STOPS

- LYNX Central Station
- Orange Blossom Tr./Holden Ave.
- Orange Blossom Tr./Lancaster Rd.
- Florida Mall SuperStop
- Orange Blossom Tr./Central Florida Pkwy.
- Orange Blossom Tr./Wetherbee Rd.
- Orange Blossom Tr./Centerview Blvd.
- Orange Blossom Tr./Cypress St. (Hwy. 192)
- LYNX Kissimmee Intermodal Station

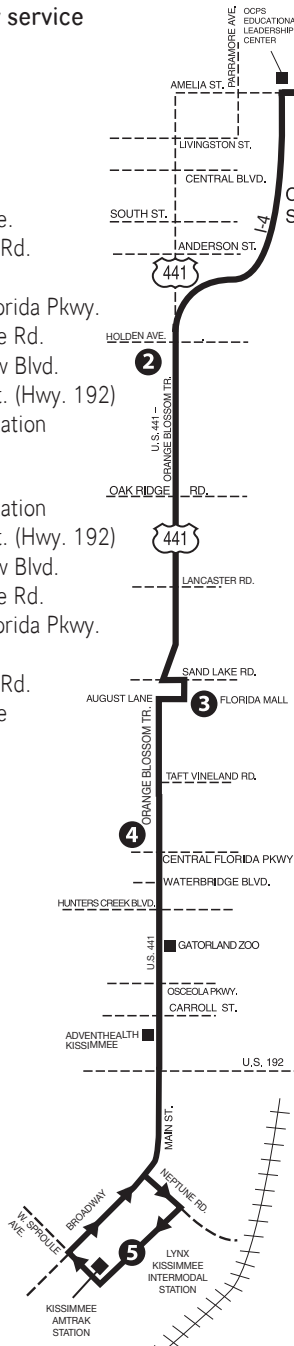
FASTLINK 441 INBOUND STOPS

- LYNX Kissimmee Intermodal Station
- Orange Blossom Tr./Cypress St. (Hwy. 192)
- Orange Blossom Tr./Centerview Blvd.
- Orange Blossom Tr./Wetherbee Rd.
- Orange Blossom Tr./Central Florida Pkwy.
- Florida Mall SuperStop
- Orange Blossom Tr./Lancaster Rd.
- Orange Blossom Tr./Holden Ave
- LYNX Central Station



**Numbers
on map
correspond to
numbers on
schedules.**

**This route makes
limited stops.**



Monday - Friday

LYNX CENTRAL STATION TO LYNX KISSIMMEE INTERMODAL STATION

LYNX CENTRAL STATION 1	OBT & HOLDEN AVE. 2	FLORIDA MALL 3	OBT & CENTRAL FL PKWY. 4	LYNX KISSIMMEE INTERMODAL STATION 5
6:05	6:17	6:28	6:36	6:55
7:05	7:18	7:30	7:38	7:57
8:05	8:19	8:32	8:40	8:59
9:05	9:18	9:31	9:40	9:59
10:05	10:17	10:30	10:40	10:59
11:05	11:17	11:30	11:40	12:00
12:05	12:17	12:30	12:40	1:01
1:05	1:20	1:34	1:45	2:06
2:00	2:15	2:29	2:41	3:04
3:00	3:16	3:31	3:45	4:10
4:00	4:16	4:31	4:46	5:12
5:00	5:17	5:32	5:47	6:13
6:00	6:17	6:31	6:42	7:06

LYNX KISSIMMEE INTERMODAL STATION TO LYNX CENTRAL STATION

LYNX KISSIMMEE INTERMODAL STATION 5	OBT & CENTRAL FL PKWY. 4	FLORIDA MALL 3	OBT & HOLDEN AVE. 2	LYNX CENTRAL STATION 1
6:00	6:19	6:27	6:37	6:52
6:50	7:14	7:24	7:34	7:51
7:50	8:15	8:25	8:35	8:52
8:50	9:15	9:25	9:36	9:52
9:50	10:14	10:24	10:35	10:51
10:50	11:14	11:24	11:35	11:51
11:50	12:14	12:25	12:36	12:52
12:50	1:14	1:25	1:36	1:53
1:45	2:11	2:23	2:35	2:52
2:45	3:11	3:23	3:35	3:52
3:45	4:12	4:24	4:36	4:52
4:45	5:12	5:24	5:36	5:47
5:50	6:15	6:24	6:35	6:46

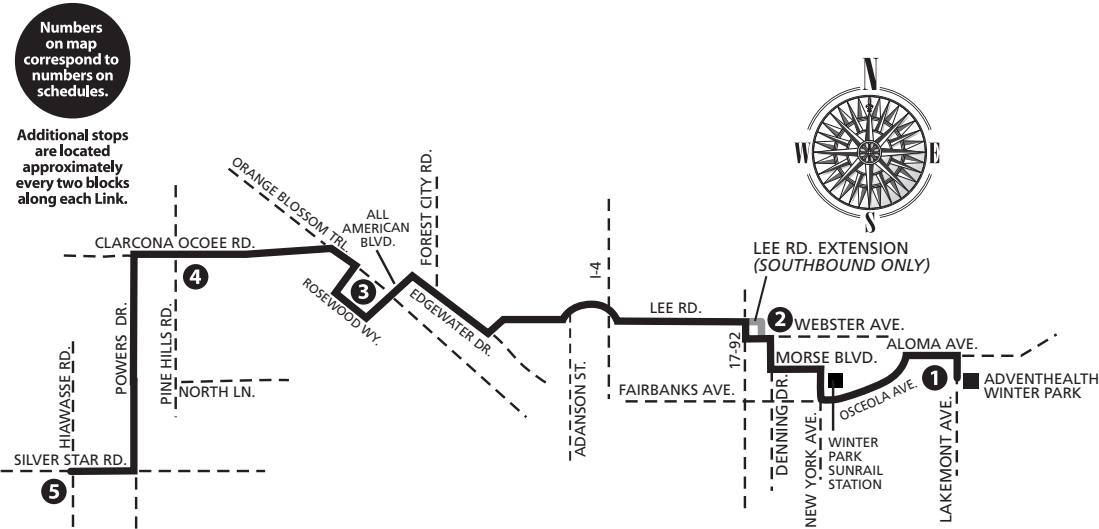
P.M. Times are shown in bold



Link 443
Winter Park/Pine Hills
Monday–Sunday & Holiday
service

- **SERVING:**
- AdventHealth
- Winter Park
- Winter Park Village
- Rollins College
- Winter Park Library

Valencia College Winter Park
 Everest University
 Rosemont SuperStop
 Pine Hills



Monday - Friday

ALOMA TO SILVER STAR RD. & HIAWASSEE RD.						SILVER STAR RD. & HIAWASSEE RD. TO ALOMA					
1	2	3	3	4	5	5	4	3	3	2	1
ALOMA AVE. & LAKEMONT AVE.	WEBSTER AVE. & DENNING DR.	ROSEMONT SUPERSTOP (ARRIVE)	ROSEMONT SUPERSTOP (DEPART)	CLARCONA OCOEE RD. & PINE HILLS RD.	HIAWASSEE RD. & SILVERSTAR RD.	HIAWASSEE RD. & SILVERSTAR RD.	CLARCONA OCOEE RD. & PINE HILLS RD.	ROSEMONT SUPERSTOP (ARRIVE)	ROSEMONT SUPERSTOP (DEPART)	WEBSTER AVE. & DENNING DR.	ALOMA AVE. & LAKEMONT AVE.
6:00	6:11	6:31	5:42	5:50	6:00	5:15	5:27	5:37	5:40	5:58	6:13
7:00	7:11	7:32	6:35	6:43	6:55	6:15	6:27	6:37	6:42	7:01	7:16
8:00	8:14	8:36	7:35	7:43	7:55	7:15	7:27	7:37	7:40	8:02	8:18
9:00	9:14	9:36	8:42	8:50	9:02	8:15	8:28	8:36	8:39	9:00	9:17
10:00	10:14	10:36	9:42	9:50	10:02	9:15	9:27	9:35	9:38	9:59	10:15
11:00	11:14	11:36	10:42	10:50	11:02	10:15	10:27	10:35	10:38	10:59	11:15
12:00	12:15	12:38	11:42	11:50	12:02	11:15	11:27	11:35	11:38	11:59	12:15
1:00	1:15	1:40	12:43	12:51	1:03	12:15	12:27	12:35	12:39	1:00	1:17
2:00	2:15	2:40	1:44	1:52	2:04	1:15	1:27	1:35	1:39	2:01	2:19
3:00	3:15	3:41	2:44	2:52	3:04	2:15	2:27	2:35	2:39	3:01	3:21
4:00	4:15	4:41	3:44	3:52	4:05	3:15	3:28	3:36	3:40	4:02	4:22
5:00	5:15	5:41	4:46	4:54	5:07	4:20	4:33	4:41	4:48	5:09	5:29
6:00	6:14	6:36	5:48	5:56	6:09	5:20	5:32	5:40	5:48	6:09	6:29
7:00	7:12	7:31	6:43	6:51	7:02	6:20	6:32	6:39	6:46	7:06	7:26
8:00	8:12	8:31	7:47	7:55	8:06	7:15	7:26	7:33	7:40	8:01	8:18

P.M. Times are shown in bold



Saturday

ALOMA TO SILVER STAR RD. & HIAWASSEE RD.					SILVER STAR RD. & HIAWASSEE RD. TO ALOMA						
ALOMA AVE. & LAKEMONT AVE.	WEBSTER AVE. & DENNING DR.	ROSEMONT SUPERSTOP (ARRIVE)	ROSEMONT SUPERSTOP (DEPART)	CLARCONA OCOEE RD. & PINE HILLS RD.	HIAWASSEE RD. & SILVERSTAR RD.	HIAWASSEE RD. & SILVERSTAR RD.	CLARCONA OCOEE RD. & PINE HILLS RD.	ROSEMONT SUPERSTOP (ARRIVE)	ROSEMONT SUPERSTOP (DEPART)	WEBSTER AVE. & DENNING DR.	ALOMA AVE. & LAKEMONT AVE.
1	2	3	3	4	5	5	4	3	3	2	1
6:15	6:24	6:40	5:55	6:01	6:09	5:15	5:24	5:29	5:31	5:47	5:56
7:15	7:25	7:43	6:42	6:48	6:57	6:15	6:24	6:29	6:31	6:49	6:58
8:15	8:27	8:45	7:45	7:52	8:01	7:15	7:25	7:30	7:32	7:50	8:00
9:15	9:27	9:45	8:47	8:54	9:03	8:15	8:25	8:31	8:33	8:51	9:02
10:15	10:27	10:47	9:47	9:54	10:03	9:15	9:25	9:31	9:33	9:51	10:02
11:15	11:29	11:49	10:49	10:56	11:05	10:15	10:25	10:31	10:33	10:51	11:03
12:15	12:29	12:49	11:51	11:58	12:07	11:15	11:25	11:31	11:33	11:51	12:04
1:15	1:29	1:49	12:51	12:59	1:08	12:15	12:25	12:31	12:33	12:51	1:04
2:15	2:29	2:49	1:51	1:59	2:08	1:15	1:25	1:31	1:33	1:51	2:04
3:15	3:29	3:49	2:51	2:59	3:08	2:15	2:25	2:31	2:33	2:51	3:04
4:15	4:30	4:50	3:51	3:59	4:08	3:15	3:25	3:31	3:33	3:51	4:04
5:15	5:30	5:50	4:52	5:00	5:09	4:15	4:25	4:31	4:33	4:51	5:04
6:15	6:28	6:48	5:52	6:00	6:09	5:15	5:25	5:31	5:33	5:50	6:03
7:15	7:27	7:45	6:50	6:58	7:07	6:15	6:25	6:30	6:32	6:48	7:00
8:15	8:27	8:43	7:47	7:54	8:02	7:15	7:24	7:29	7:31	7:47	7:59
			8:45	8:52	9:00						

P.M. Times are shown in bold

Sunday & Holidays

ALOMA TO SILVER STAR RD. & HIAWASSEE RD.						SILVER STAR RD. & HIAWASSEE RD. TO ALOMA					
ALOMA AVE. & LAKEMONT AVE.	WEBSTER AVE. & DENNING DR.	ROSEMONT SUPERSTOP (ARRIVE)	ROSEMONT SUPERSTOP (DEPART)	CLARCONA OCOEE RD. & PINE HILLS RD.	HIAWASSEE RD. & SILVERSTAR RD.	HIAWASSEE RD. & SILVERSTAR RD.	CLARCONA OCOEE RD. & PINE HILLS RD.	ROSEMONT SUPERSTOP (ARRIVE)	ROSEMONT SUPERSTOP (DEPART)	WEBSTER AVE. & DENNING DR.	ALOMA AVE. & LAKEMONT AVE.
1	2	3	3	4	5	5	4	3	3	2	1
6:15	6:24	6:38	6:40	6:47	6:58	6:15	6:24	6:30	6:32	6:48	7:00
7:15	7:25	7:39	7:41	7:48	7:59	7:15	7:24	7:30	7:32	7:48	8:00
8:15	8:27	8:42	8:44	8:51	9:02	8:15	8:24	8:30	8:32	8:48	9:00
9:15	9:27	9:43	9:45	9:52	10:03	9:15	9:24	9:30	9:32	9:49	10:01
10:15	10:27	10:44	10:46	10:53	11:04	10:15	10:24	10:30	10:32	10:49	11:01
11:15	11:27	11:45	11:47	11:54	12:05	11:15	11:24	11:30	11:32	11:49	12:01
12:15	12:27	12:46	12:48	12:56	1:07	12:15	12:26	12:32	12:34	12:51	1:04
1:15	1:27	1:46	1:48	1:56	2:05	1:15	1:25	1:31	1:33	1:50	2:03
2:15	2:27	2:46	2:48	2:56	3:05	2:15	2:25	2:31	2:33	2:50	3:03
3:15	3:27	3:45	3:47	3:55	4:04	3:15	3:25	3:31	3:33	3:50	4:03
4:15	4:27	4:45	4:47	4:54	5:03	4:15	4:25	4:31	4:33	4:50	5:02
5:15	5:27	5:44	5:46	5:53	6:01	5:15	5:25	5:31	5:33	5:50	6:02

P.M. Times are shown in bold



NeighborLink 601

Poinciana

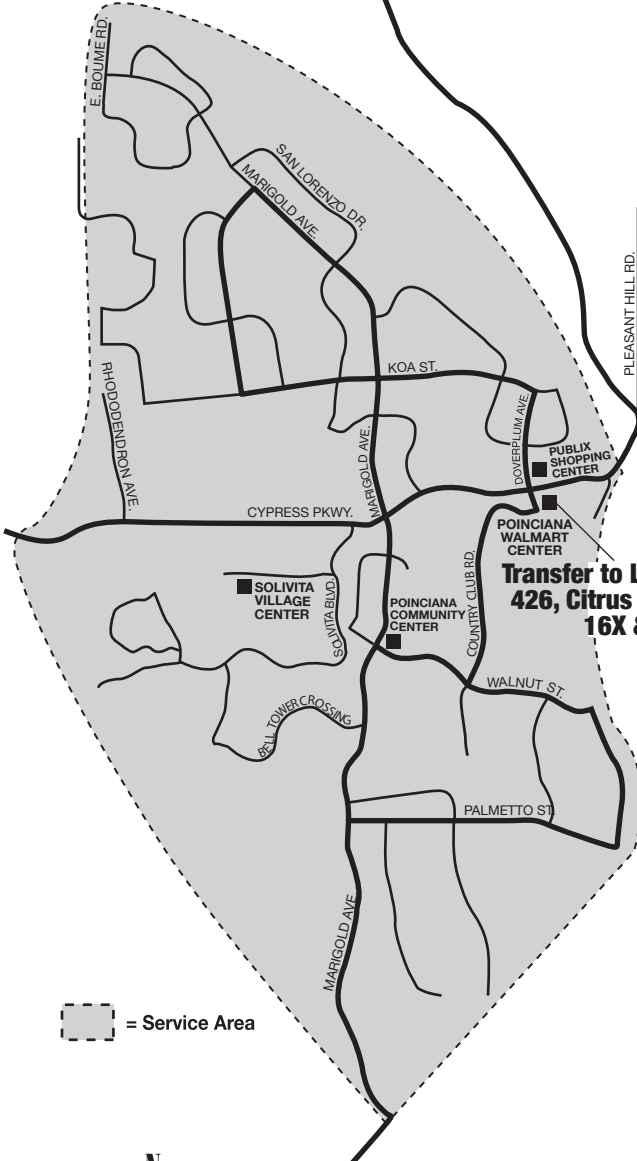
Monday-Saturday service

No Sunday/Holiday service

SERVING:

- Link 26
- Link 306
- Link 426
- Poinciana Community Center/YMCA

Solivita Village Center
Poinciana Town Center
Publix Shopping Center
Citrus Connection 16X & 603



= Service Area



NeighborLink 601 is based at the Poinciana Walmart Center between Towne Center Drive and S. Doverplum Avenue. The service area includes Villages 1, 2, 3, 4 and 5 of Poinciana, including Solivita.

**Call 407-244-0808
to request a ride
on the NeighborLink
or download the
NeighborLink App.**

**Transfer to Link 26, 306,
426, Citrus Connection
16X & 603**

Monday - Saturday

CONNECTIONS AT WALMART

NEIGHBORLINK ARRIVES	NEIGHBORLINK DEPARTS
6:00	6:10
7:00	7:10
8:00	8:10
9:00	9:10
10:00	10:10
11:00	11:10
12:00	12:10
1:00	1:10
2:00	2:10
3:00	3:10
4:00	4:10
5:00	5:10
6:00	6:10
7:00	7:10

P.M. Times are shown in bold

Scheduled pick ups/drop offs
between :10 & :00 every hour.



NeighborLink 604

Intercession City/Campbell City

Monday–Friday service

No Weekend/Holiday service

- **SERVING:**
- Intercession City
- Campbell City
- Southwest Kissimmee
- Link 26
- Poinciana SunRail Station

Pleasant Hill Commons
Publix Shopping Center
Good Samaritan Village
The Oaks
Crescent Lakes

Monday - Friday

CONNECTION AT
POINCIANA SUNRAIL STATION

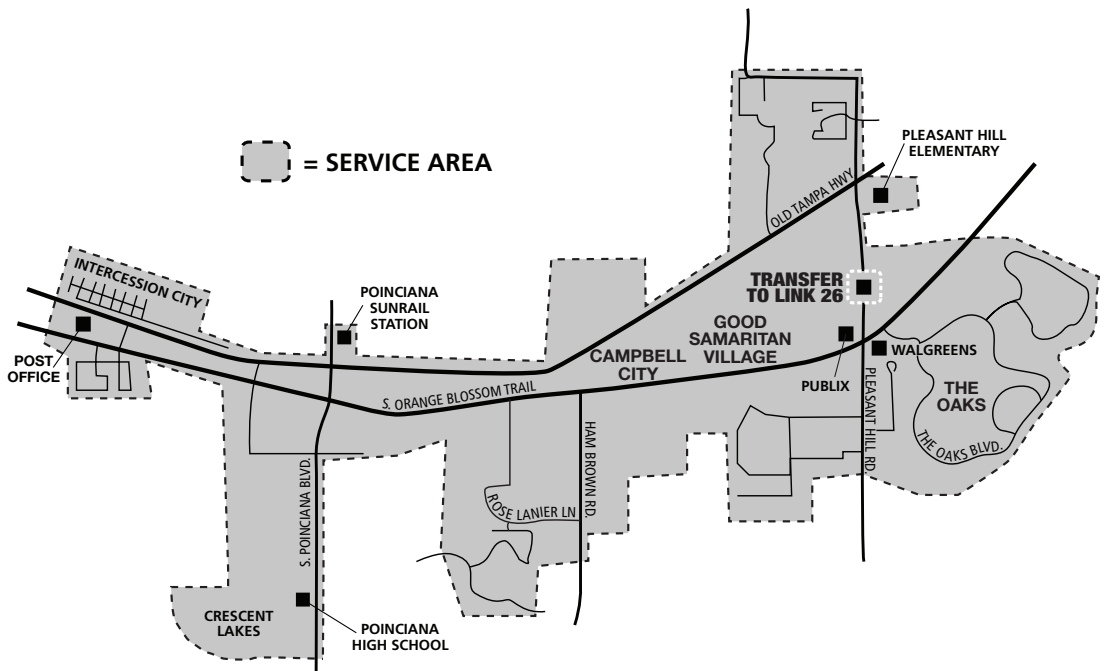
NEIGHBORLINK ARRIVES	NORTHBOUND TRAIN DEPARTS	SOUTHBOUND TRAIN ARRIVES	NEIGHBORLINK DEPARTS
5:40	5:45		5:50
6:40	6:45	6:28	6:50
7:40	7:45	7:28	7:50
8:40	8:45	8:28	8:50
3:10	3:15	2:58	3:20
4:10	4:15	4:28	4:30
5:20	5:55	5:28	5:30
6:20	6:25	6:28	6:30
7:20	7:25	6:58	7:30
8:20		8:23	8:30
9:25	9:55	9:38	9:45

NeighborLink 604 is based out of Poinciana SunRail Station. Service is available from 5:10 am to 9:20 am and from 2:40 pm to 10:10 pm.

**Call 407-244-0808
to request a ride
on the NeighborLink
or download the
NeighborLink App.**



P.M. Times are shown in bold



NeighborLink 611

Ocoee

Monday–Saturday service

No Sunday/Holiday service

SERVING:

West Oaks Mall Super Stop

Link 54

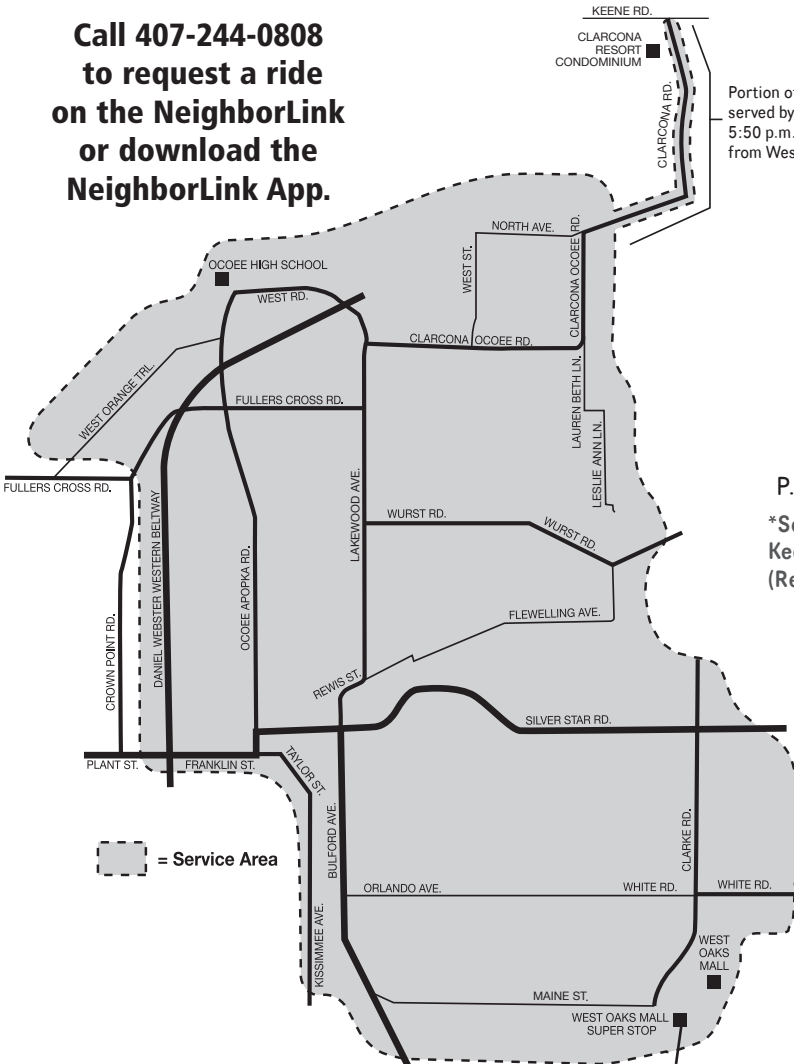
Link 105

Link 125

NeighborLink 613

NeighborLink 611 is based out of the West Oaks Mall Super Stop. It includes the area northwest of the West Oaks Mall and east of Crown Point Road. Major points include Ocoee High School and West Oaks Mall.

**Call 407-244-0808
to request a ride
on the NeighborLink
or download the
NeighborLink App.**



Portion of route only served by 6:50 a.m. & 5:50 p.m. departures from West Oaks Mall.

Monday - Saturday

CONNECTION AT WEST OAKS MALL

**NEIGHBORLINK
ARRIVES**

**NEIGHBORLINK
DEPARTS**

5:40	5:50
6:40	*6:50
7:40	7:50
8:40	8:50
9:40	9:50
10:40	10:50
11:40	11:50
12:40	12:50
1:40	1:50
2:40	2:50
3:40	3:50
4:40	4:50
5:40	* 5:50
6:40	6:50
7:40	7:50

P.M. Times are shown in bold

*Service Clarcona Rd. to
Keene Rd. extension.

(Reservation required for pick up)



Scheduled pick ups/drop offs
between :50 & :40 every hour.

TRANSFER TO
LINKS 54, 105, 125, AND
NEIGHBORLINK 613



NeighborLink 612

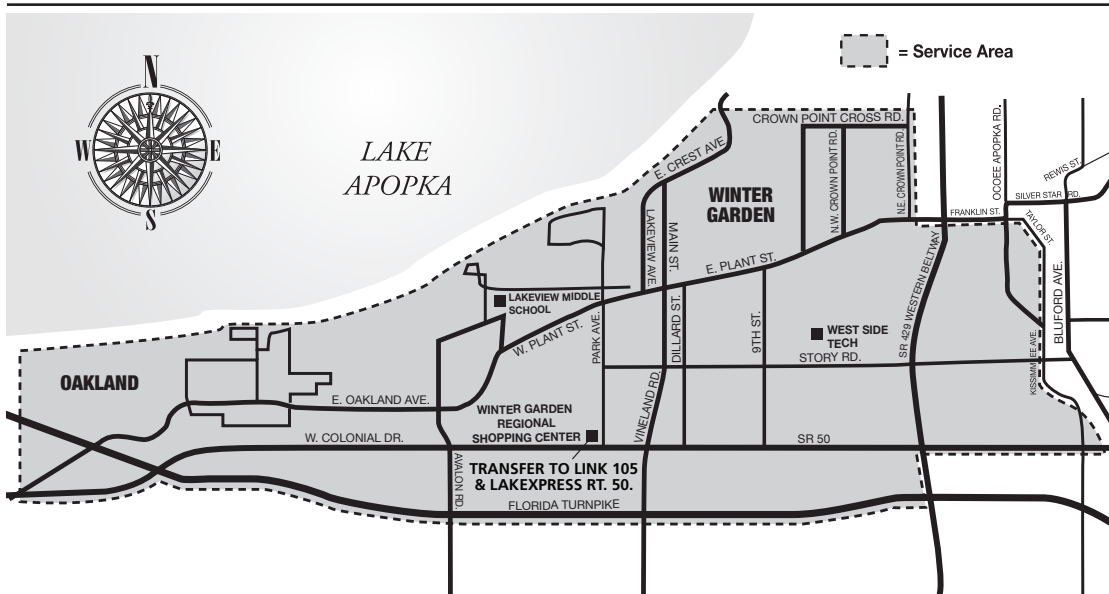
Winter Garden

Monday–Saturday service

No Sunday/Holiday service

- **SERVING:**
- Winter Garden Regional Shopping Center
- Winter Garden Village
- Lakeview Middle School
- Link 105
- West Side Tech

LakeXpress Route 50 East



Monday-Friday

CONNECTION AT
SR 50 & PARK AVE.

**NEIGHBORLINK
ARRIVES**

5:45 5:55
6:45 6:55
7:45 7:55
8:45 8:55
9:45 9:55
10:45 10:55
11:45 11:55
12:45 12:55
1:45 1:55
2:45 2:55
3:45 3:55
4:45 4:55
5:45 5:55
7:15 7:25

**NEIGHBORLINK
DEPARTS**

Saturday

CONNECTION AT
SR 50 & PARK AVE.

**NEIGHBORLINK
ARRIVES**

6:00 6:10
7:00 7:10
8:00 8:10
9:00 9:10
10:00 10:10
11:00 11:10
12:00 12:10
1:00 1:10
2:00 2:10
3:00 3:10
4:00 4:10
5:00 5:10
6:00 6:10
7:00 7:10

**NEIGHBORLINK
DEPARTS**

WINTER GARDEN
VILLAGE AT FOWLER GROVES

NeighborLink 612 is based out of the Winter Garden Regional Shopping Center at SR 50 and Park Avenue. The service area includes points west of the NeighborLink 611 to the Lake County line, serving the communities of Winter Garden and Oakland.

**Call 407-244-0808
to request a ride
on the NeighborLink
or download the
NeighborLink App.**

P.M. Times are shown in bold

Scheduled pick ups/drop offs between :55 & :45 every hour weekdays and :10 & :00 every hour Saturdays.



NeighborLink 613

Pine Hills

Monday–Saturday service

No Sunday/Holiday service

SERVING:

- West Oaks Mall SuperStop
- Link 54
- Link 105
- Link 125
- NeighborLink 611
- Park Promenade

NeighborLink 613 is based out of the West Oaks Mall bus transfer area. It includes the area East of the West Oaks Mall and South of Silver Star Road, Park Promenade, West of Pine Hills Road and North of Colonial Drive.

Monday - Saturday

CONNECTION AT
WEST OAKS MALL

**Call 407-244-0808
to request a ride
on the NeighborLink
or download the
NeighborLink App.**

Scheduled pick ups/drop offs
between :25 & :15 every hour.



NEIGHBORLINK
ARRIVES

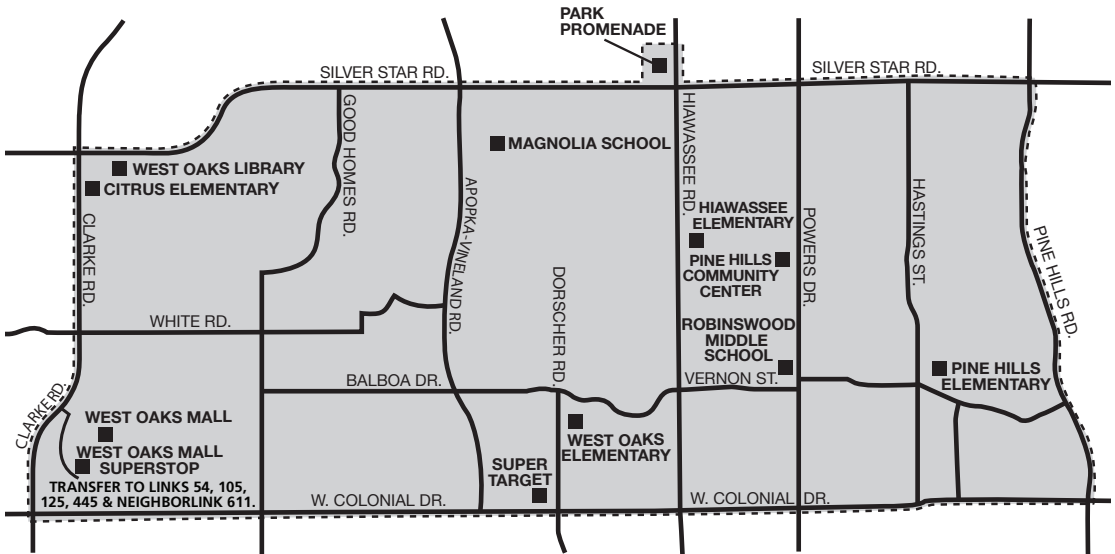
6:15
7:15
8:15
9:15
10:15
11:15
12:15
1:15
2:15
3:15
4:15
5:15
6:15
7:15

NEIGHBORLINK
DEPARTS

6:25
7:25
8:25
9:25
10:25
11:25
12:25
1:25
2:25
3:25
4:25
5:25
6:25
7:25

P.M. Times are shown in bold

= Service Area



NeighborLink 621

E. Colonial Dr./Bithlo

Monday–Saturday service

No Sunday/Holiday service

SERVING:

Link 104

Link 320

Chuluota Park & Ride

Orlando Speedworld

Bithlo Health Center

Bithlo Community Center

Bithlo Transformation Village

Monday - Saturday

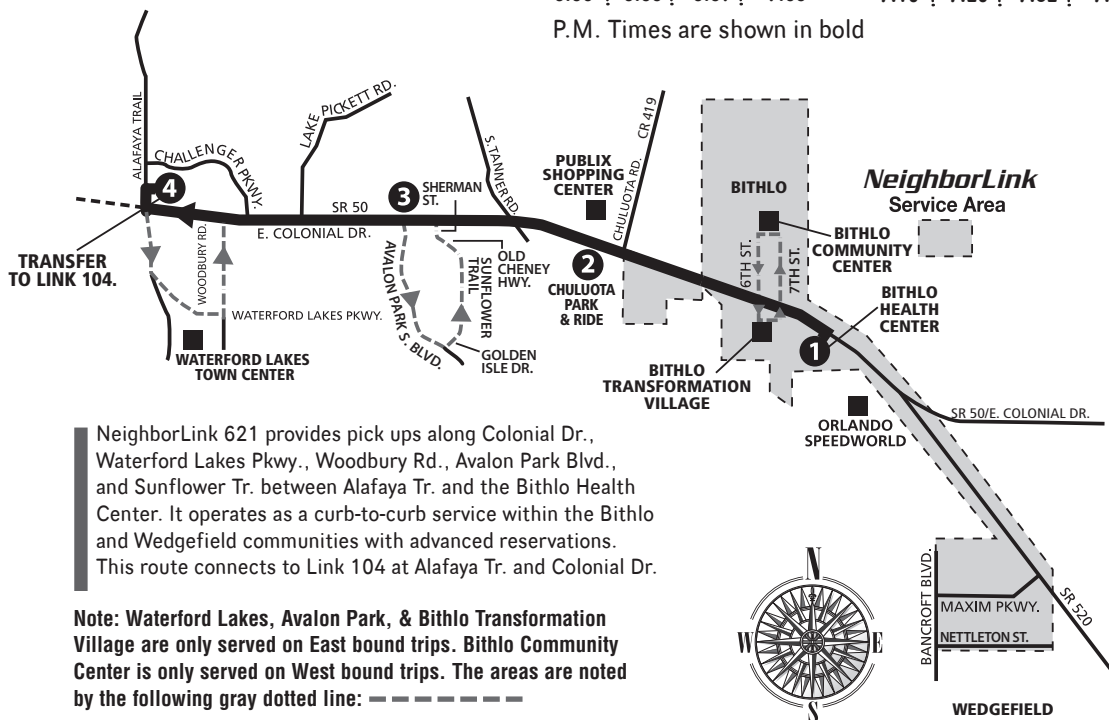
BITHLO HEALTH CENTER TO ALAFAYA TR. & COLONIAL DR.

BITHLO HEALTH CENTER	CHULUOTA PARK & RIDE	AVALON PARK BLVD. & COLONIAL DR.	ALAFAYA TR. & COLONIAL DR.
1	2	3	4
5:25	5:30	5:38	5:40
6:50	6:55	6:57	7:05
8:20	8:25	8:27	8:35
9:50	9:55	9:57	10:05
11:20	11:25	11:27	11:35
12:50	12:55	12:57	1:05
2:20	2:25	2:27	2:35
3:50	3:55	3:57	4:05
5:20	5:25	5:27	5:35
6:50	6:55	6:57	7:05

ALAFAYA TR. & COLONIAL DR. TO BITHLO HEALTH CENTER

ALAFAYA TR. & COLONIAL DR.	AVALON PARK BLVD. & COLONIAL DR.	CHULUOTA PARK & RIDE	BITHLO HEALTH CENTER
4	3	2	1
5:45	5:55	6:07	6:15
7:15	7:25	7:37	7:45
8:45	8:55	9:07	9:15
10:15	10:25	10:37	10:45
11:45	11:55	12:07	12:15
1:15	1:25	1:37	1:45
2:45	2:55	3:07	3:15
4:15	4:25	4:37	4:45
5:50	6:00	6:12	6:20
7:10	7:20	7:32	7:40

P.M. Times are shown in bold



NeighborLink 621 provides pick ups along Colonial Dr., Waterford Lakes Pkwy., Woodbury Rd., Avalon Park Blvd., and Sunflower Tr. between Alafaya Tr. and the Bithlo Health Center. It operates as a curb-to-curb service within the Bithlo and Wedgfield communities with advanced reservations. This route connects to Link 104 at Alafaya Tr. and Colonial Dr.

Note: Waterford Lakes, Avalon Park, & Bithlo Transformation Village are only served on East bound trips. Bithlo Community Center is only served on West bound trips. The areas are noted by the following gray dotted line: — — — — —



NeighborLink 622

Oviedo

Monday–Saturday service
No Sunday/Holiday service

- SERVING:**
- Seminole State College
 - Oviedo Mall
 - Link 434
 - Oviedo High School
 - Oviedo Sports Complex
 - Jackson Heights Middle School

Oviedo Medical Center

Monday - Friday

CONNECTION AT OVIEDO MARKETPLACE			
NEIGHBORLINK DEPARTS OVIEDO MEDICAL CENTER	NEIGHBORLINK ARRIVES AT OVIEDO MALL	NEIGHBORLINK DEPARTS OVIEDO MALL	NEIGHBORLINK ARRIVES OVIEDO MEDICAL CENTER
1	2	2	1
5:54	6:00	6:10	6:15
6:54	7:00	7:10	7:15
7:59	8:05	8:15	8:20
8:59	9:05	9:15	9:20
9:59	10:05	10:15	10:20
10:54	11:00	11:10	11:15
11:54	12:00	12:10	12:15
12:54	1:00	1:10	1:15
1:54	2:00	2:10	2:15
2:54	3:00	3:10	3:15
3:59	4:05	4:15	4:20
4:59	5:05	5:15	5:20
5:59	6:05	6:15	6:20
6:59	7:05	7:15	7:20

The NeighborLink 622 is based out of the Oviedo Mall and operates in a service area primarily within the City of Oviedo. It provides service to Seminole State College and connects with Link 434 at Oviedo Mall.

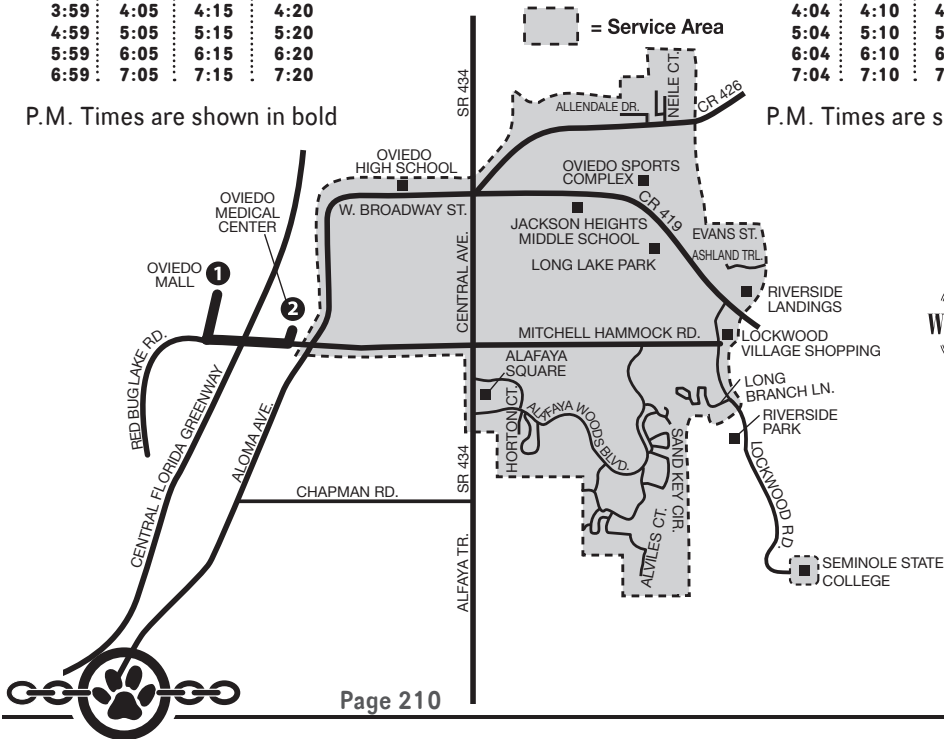
Call 407-244-0808
to request a ride
on the NeighborLink
or download the
NeighborLink App.

Saturday

CONNECTION AT OVIEDO MARKETPLACE			
NEIGHBORLINK DEPARTS OVIEDO MEDICAL CENTER	NEIGHBORLINK ARRIVES AT OVIEDO MALL	NEIGHBORLINK DEPARTS OVIEDO MALL	NEIGHBORLINK ARRIVES OVIEDO MEDICAL CENTER
1	2	2	1
6:04	6:10	6:20	6:25
7:04	7:10	7:20	7:25
8:04	8:10	8:20	8:25
9:04	9:10	9:20	9:25
10:04	10:10	10:20	10:25
11:04	11:10	11:20	11:25
12:04	12:10	12:20	12:25
1:04	1:10	1:20	1:25
2:04	2:10	2:20	2:25
3:04	3:10	3:20	3:25
4:04	4:10	4:20	4:25
5:04	5:10	5:20	5:25
6:04	6:10	6:20	6:25
7:04	7:10	7:20	7:25

P.M. Times are shown in bold

P.M. Times are shown in bold



NeighborLink 631

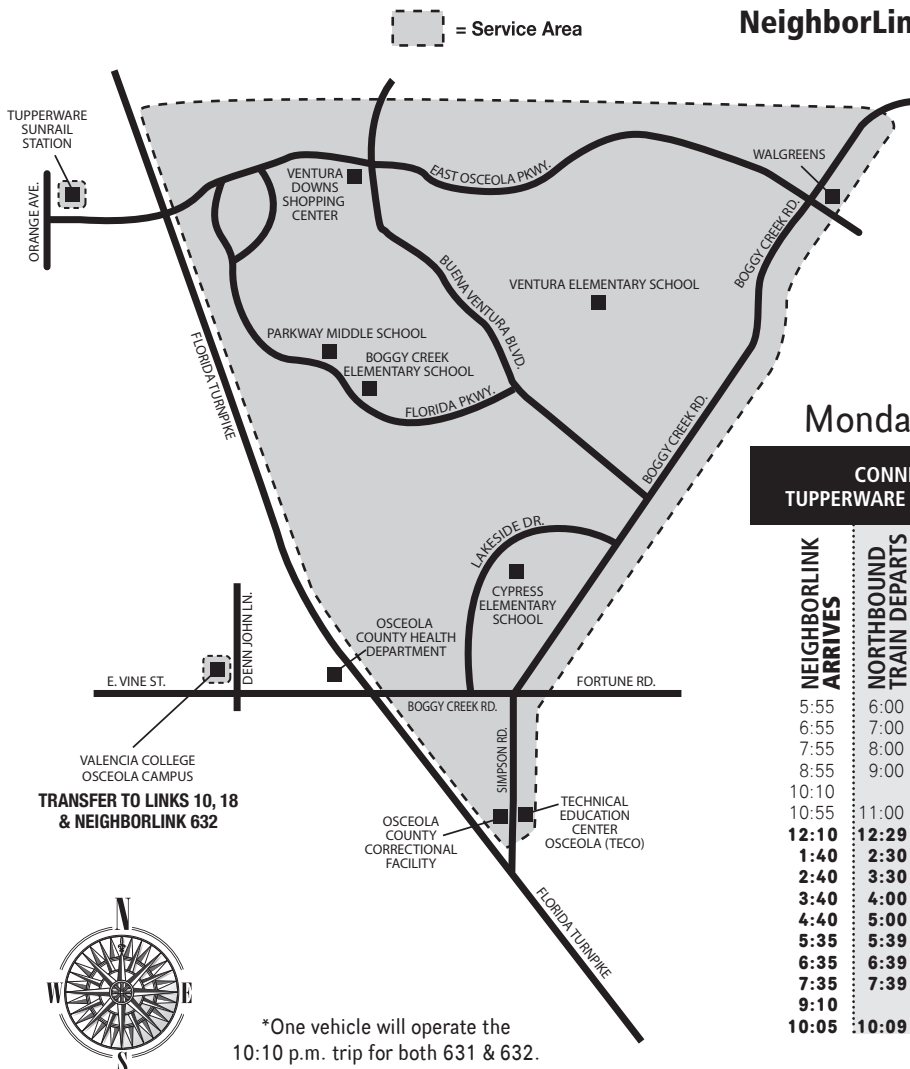
Buena Ventura Lakes
Monday–Friday service

- **SERVING:**
- Osceola County Correctional Facility
- Technical Education Center Osceola
- Valencia College Osceola Campus
- Link 10
- Link 18
- NeighborLink 632
- Tupperware SunRail Station

The NeighborLink 631 operates in a service area between the Florida Turnpike, Simpson Road, Boggy Creek Road and Osceola Parkway. It will connect with Links 10, 18 and NL 632 at Valencia College Osceola Campus and Link 155 & NeighborLink 632 at Tupperware SunRail Station.

No Saturday, Sunday/Holiday service

Call 407-244-0808
to request a ride
on the NeighborLink
or download the
NeighborLink App.



Monday - Friday

CONNECTION AT TUPPERWARE SUNRAIL STATION

NEIGHBORLINK ARRIVES	NORTHBOUND TRAIN DEPARTS	SOUTHBOUND TRAIN DEPARTS	NEIGHBORLINK DEPARTS
5:55	6:00	6:44	6:05
6:55	7:00	7:44	7:05
7:55	8:00	8:44	8:05
8:55	9:00	9:14	9:20
10:10		10:14	10:20
10:55	11:00	11:14	11:20
12:10	12:29	12:44	12:50
1:40	2:30	1:44	1:50
2:40	3:30	2:44	2:50
3:40	4:00		3:50
4:40	5:00	4:44	4:50
5:35	5:39	5:44	5:50
6:35	6:39	6:44	6:50
7:35	7:39	8:14	8:20
9:10		9:29	9:30
10:05	10:09		10:15

P.M. Times are shown in bold



NeighborLink
632

North Kissimmee
Monday - Friday service

- **SERVING:**
- AdventHealth Kissimmee
- Osceola County Health Department
- Park Place Behavioral Healthcare
- V.A. Clinic
- Valencia College Osceola Campus
- Walmart

Tupperware SunRail Station
NeighborLink 631
Tupperware Headquarters
The Loop

The NeighborLink 632 operates in a service area bordered by U.S. 192, John Young Parkway, Osceola Parkway and the Florida Turnpike with a stop at Valencia College (connect with Links 10, 18, and NL 631). It will also connect with NeighborLink 631 and Link 155 at Tupperware SunRail Station.

Call 407-244-0808
to request a ride on the
NeighborLink or download the
NeighborLink App.

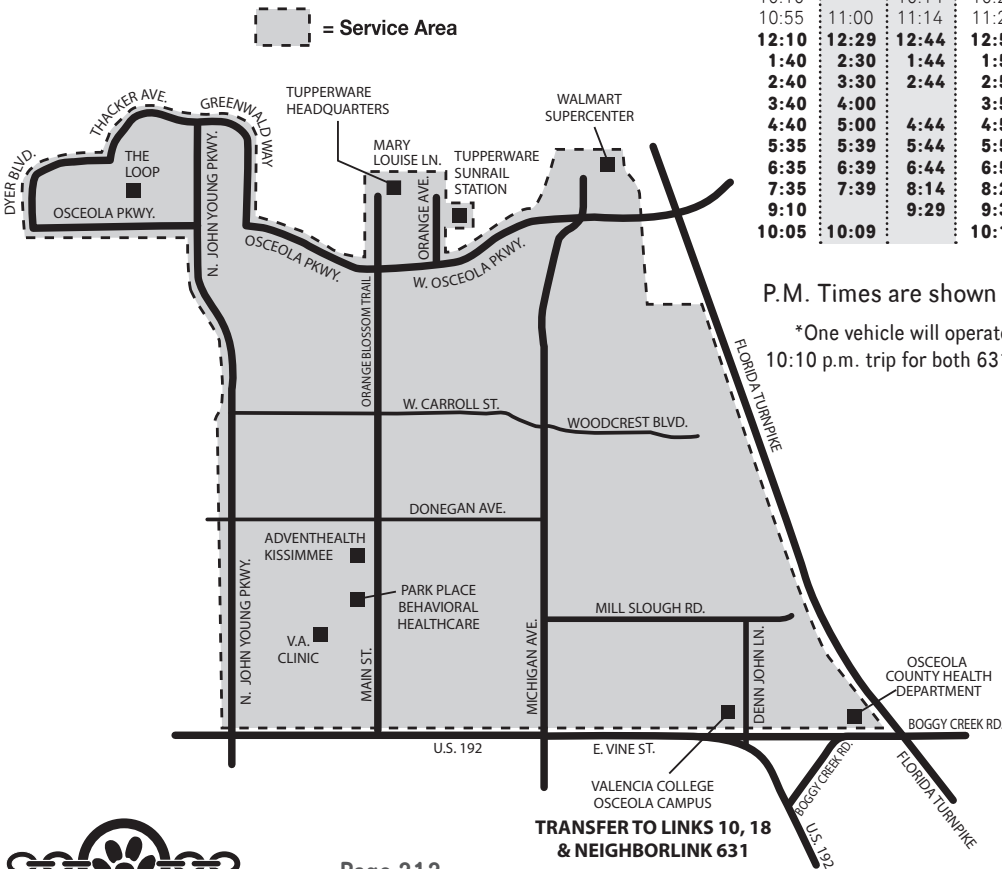
No Saturday/Sunday/Holiday service
Monday - Friday

CONNECTION AT
TUPPERWARE SUNRAIL STATION

NEIGHBORLINK ARRIVES	NORTHBOUND TRAIN DEPARTS	SOUTHBOUND TRAIN DEPARTS	NEIGHBORLINK DEPARTS
5:55	6:00		6:05
6:55	7:00	6:44	7:05
7:55	8:00	7:44	8:05
8:55	9:00	9:14	9:20
10:10		10:14	10:20
10:55	11:00	11:14	11:20
12:10	12:29	12:44	12:50
1:40	2:30	1:44	1:50
2:40	3:30	2:44	2:50
3:40	4:00		3:50
4:40	5:00	4:44	4:50
5:35	5:39	5:44	5:50
6:35	6:39	6:44	6:50
7:35	7:39	8:14	8:20
9:10		9:29	9:30
10:05	10:09		10:15

P.M. Times are shown in bold

*One vehicle will operate the
10:10 p.m. trip for both 631 & 632.



NeighborLink 641

Williamsburg

Monday - Saturday service
No Sunday/Holiday service

- **SERVING:**
- SeaWorld
- Link 8
- Link 21
- Link 38
- Link 42
- Link 50
- Link 57

- Link 58
- Link 111
- Discovery Cove
- Walmart
- Turkey Lake Rd.
- Destination Parkway SuperStop
- Dr. P. Phillips Hospital

NeighborLink 641 operates in the area South of SR528/Beachline Expressway, East of Westwood Boulevard, and includes all of the Williamsburg community, it also includes the area of Turkey Lake Road between Sand Lake Road and Central Florida Parkway. It will connect with Links 42, 58 and 111 at the Destination Parkway SuperStop & Link 57 at John Young Parkway next to Walgreens on Central Florida Parkway.

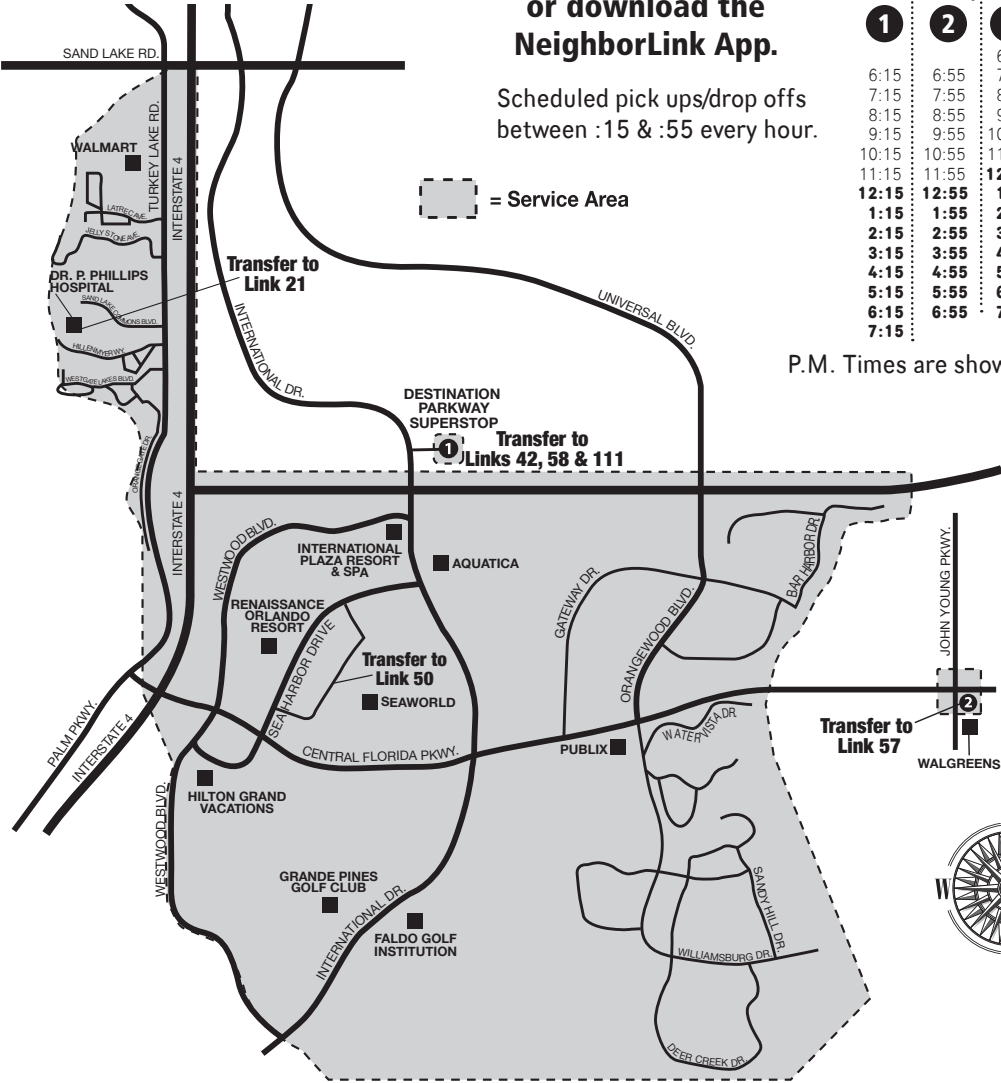
**Call 407-244-0808
to request a ride
on the NeighborLink
or download the
NeighborLink App.**

Scheduled pick ups/drop offs
between :15 & :55 every hour.

Monday - Saturday

DEPARTS DESTINATION PARKWAY SUPERSTOP	DEPARTS CENTRAL FLORIDA PARKWAY & JOHN YOUNG PARKWAY	ARRIVES DESTINATION PARKWAY SUPERSTOP
1	2	1
6:15	6:55	6:05
7:15	7:55	7:05
8:15	8:55	8:05
9:15	9:55	9:05
10:15	10:55	10:05
11:15	11:55	11:05
12:15	12:55	12:05
1:15	1:55	1:05
2:15	2:55	2:05
3:15	3:55	3:05
4:15	4:55	4:05
5:15	5:55	5:05
6:15	6:55	6:05
7:15		7:05

P.M. Times are shown in bold



NeighborLink 651

Goldsboro

Monday–Saturday service

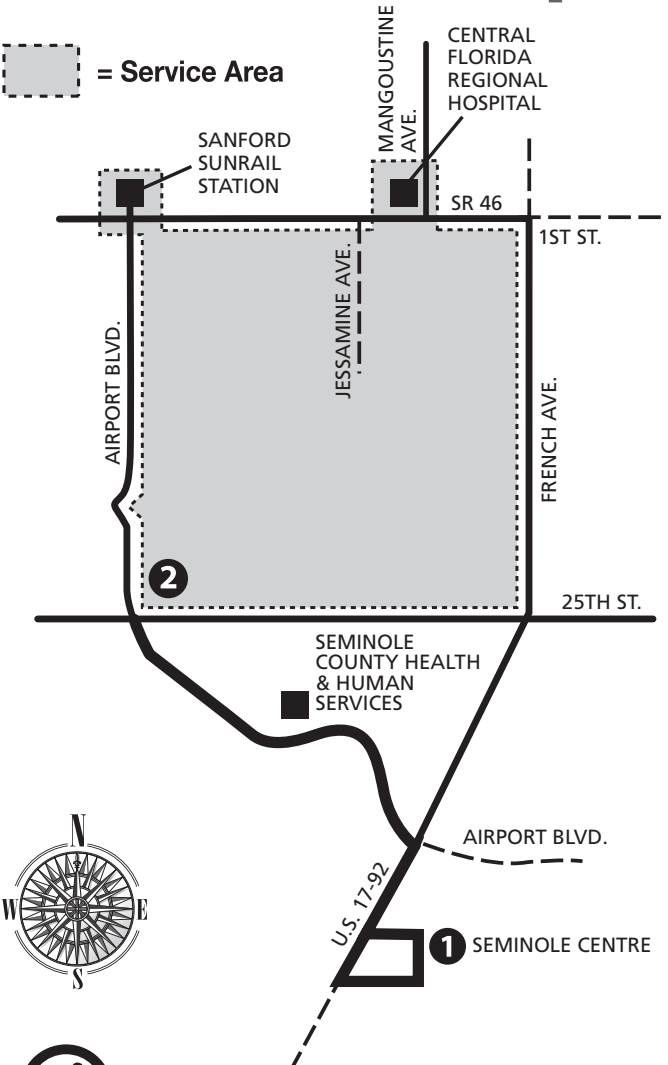
No Sunday/Holiday service

- : **SERVING:**
- : Sanford SunRail Station
- : Seminole Centre
- : Historic Goldsboro Blvd.
- : Westside Community Center
- : Central Florida Regional Hospital
- : Seminole County Health & Human Services

- Link 34
- Link 45
- Link 46E
- Link 46W
- Link 103

Call 407-244-0808
to request a ride
on the NeighborLink
or download the
NeighborLink App.

NeighborLink 651 provides pick-ups along Airport Boulevard and U.S. Highway 17-92 between Seminole Centre and 25th Street. It operates as a curb-to-curb service within the Goldsboro community with advanced reservations. This route connects to Links 34, 46E and 46W at the Sanford SunRail Station with a reservation, and Links 34, 45 and 103 at Seminole Centre.



Monday - Saturday

SEMINOLE CENTRE TO 25TH STREET & AIRPORT BLVD.

SEMINOLE CENTRE	25TH STREET & AIRPORT BLVD.	25TH STREET & AIRPORT BLVD.	SEMINOLE CENTRE
1	2	2	1
5:00	5:07	5:48	5:55
6:00	6:07	6:48	6:55
7:00	7:07	7:48	7:55
8:00	8:07	8:48	8:55
9:00	9:07	9:48	9:55
10:00	10:07	10:48	10:55
11:00	11:07	11:48	11:55
12:00	12:07	12:48	12:55
1:00	1:07	1:48	1:55
2:00	2:07	2:48	2:55
3:00	3:07	3:48	3:55
4:00	4:07	4:48	4:55
5:00	5:07	5:48	5:55
6:00	6:07	6:48	6:55
7:00	7:07	7:48	7:55
8:00	8:07	8:48	8:55

P.M. Times are shown in bold

Scheduled pick ups/drop offs
between :07 & :48 every hour.

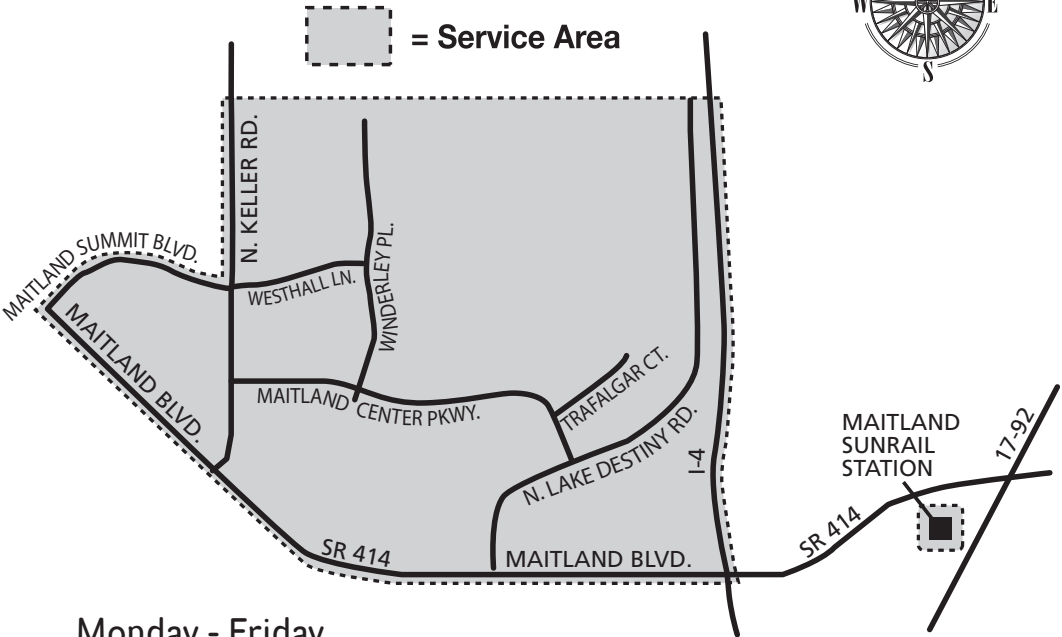
NeighborLink 652

Maitland Center
Monday–Friday service

- **SERVING:**
- Maitland SunRail Station
- Maitland Center
- Link 1
- Link 102

Call 407-244-0808
to request a ride
on the NeighborLink
or download the
NeighborLink App.

No Saturday/Sunday/Holiday service



Monday - Friday

**CONNECTIONS AT MAITLAND
SUNRAIL STATION**

**NEIGHBORLINK
DEPARTS**

6:35
7:35
8:35

**NEIGHBORLINK
ARRIVES**

**5:10
6:15
7:00**

Morning service will begin from the Maitland SunRail Station at 6:35 A.M. and will continue until all passengers have been dropped off in Maitland Center from the 8:35 A.M. departure.

Afternoon service will begin pick-ups from Maitland Center at 4:15 P.M. and will end at the Maitland SunRail Station at 7:00 P.M.

P.M. Times are shown in bold



Link 709

Kissimmee Connector

Monday–Friday service

- SERVING:

AdventHealth Kissimmee

Osceola Regional Medical Center

Downtown Kissimmee

LYNX Kissimmee Intermodal Station

Kissimmee SunRail Station

Kissimmee Amtrak Station

Hart Library

Osceola County Clerk of the Court

Kissimmee City Hall

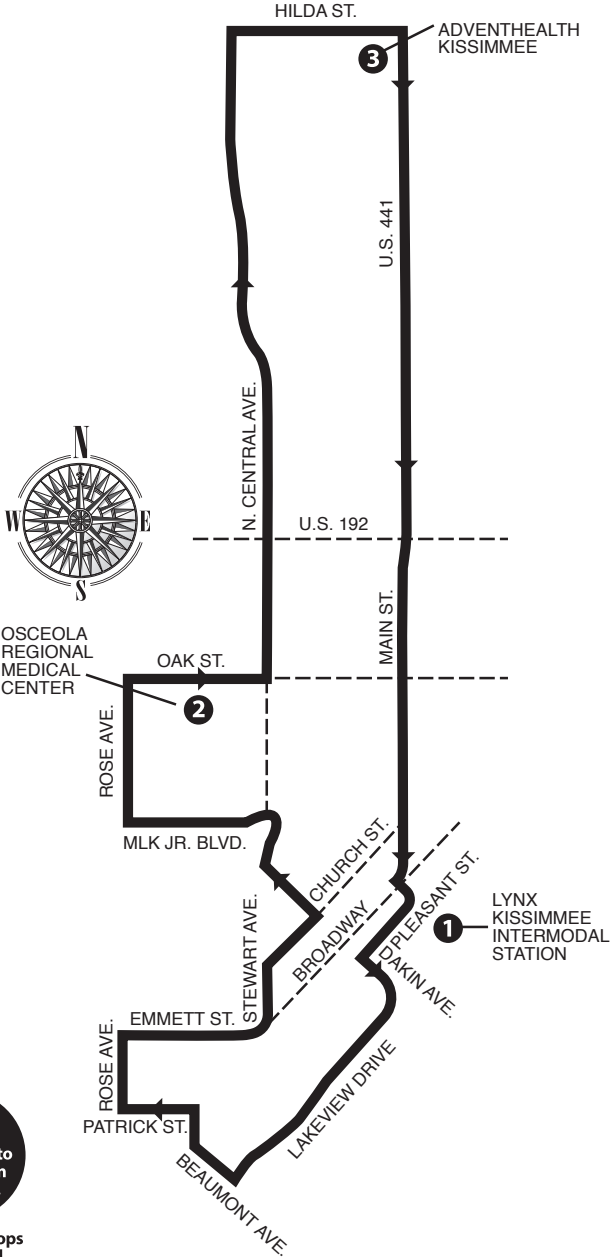
KISSIMMEE

CONNECTOR

Monday - Friday

KISSIMMEE CONNECTOR			
LYNX KISSIMMEE INTERMODAL STATION	OSCEOLA REGIONAL MEDICAL CENTER	ADVENTHEALTH KISSIMMEE	LYNX KISSIMMEE INTERMODAL STATION
1	2	3	1
6:30	6:45	6:54	7:05
7:00	7:15	7:24	7:35
7:30	7:45	7:54	8:05
8:00	8:15	8:24	8:35
8:30	8:45	8:54	9:05
9:00	9:15	9:24	9:35
9:30	9:45	9:54	10:05
10:00	10:15	10:24	10:35
10:30	10:45	10:54	11:05
11:00	11:15	11:24	11:35
11:30	11:45	11:54	12:05
12:00	12:17	12:27	12:39
12:30	12:47	12:57	1:09
1:00	1:17	1:27	1:39
1:35	1:52	2:02	2:14
2:05	2:22	2:32	2:44
2:35	2:52	3:02	3:14
3:05	3:22	3:32	3:44
3:35	3:52	4:02	4:14
4:05	4:22	4:32	4:44
4:45	5:02	5:12	5:24
5:15	5:32	5:42	5:54
5:45	6:02	6:12	6:24
6:15	6:32	6:42	6:54
6:40	6:57	7:07	7:19
7:05	7:22	7:32	7:44
7:30	7:47	7:57	8:09

P.M. Times are shown in bold



Numbers on map correspond to numbers on schedules.

Additional stops are located approximately every two blocks along each Link.





PUBLIC NOTICE OF RIGHTS TITLE VI

The Central Florida Regional Transportation Authority d/b/a LYNX

LYNX operates its programs and services without regard to race, color, and national origin in accordance with Title VI of the Civil Rights Act. Any person who believes she or he has been aggrieved by any unlawful discriminatory practice under Title VI may file a complaint with LYNX.

For more information on LYNX' Civil Rights Program, and the procedures to file a complaint, contact, 407-841-2279, email Title6officer@golynx.com, or visit our administrative office at 455 N. Garland Avenue, Orlando, Florida 32801. For more information, visit www.golynx.com

Inquiries or complaints related to Title VI may be sent to LYNX in writing to LYNX Title VI officer, 455 N. Garland Avenue, Orlando, Florida 32801.

A complainant may file a complaint directly with the Federal Transit Administration Office of Civil Rights, Attention Title VI Program Coordinator, East Building, 5th Floor-TCR, 1200 New Jersey Avenue, SE, Washington, DC 20590.

If information is needed in another language, contact 407-841-2279 ext. 6117.

AVISO PÚBLICO DE LOS DERECHOS TÍTULO VI

The Central Florida Regional Transportation Authority d/b/a LYNX

LYNX opera sus programas y servicios sin distinción de raza, color y origen nacional de acuerdo con el título VI de los Civil Rights Acts. Cualquier persona que cree que él o ella ha sido agraviado por cualquier práctica discriminatoria ilegal bajo el título VI puede presentar una queja con LYNX.

Para obtener más información sobre el programa de derechos civiles, LYNX' Civil Rights Program y los procedimientos para presentar una queja, llame al 407-841-2279, escribir al correo electrónico Title6officer@golynx.com, o visite nuestra oficina administrativa en 455 N. Garland Avenue, Orlando, Florida 32801. Para más información visite nuestra página www.golynx.com.

Preguntas o quejas relacionadas con Título VI pueden enviarse por escrito al LYNX Title VI Officer, 455 N. Garland Avenue, Orlando, Florida 32801.

Un reclamante puede presentar una queja directamente con la administración federal en Federal Transit Administration Office of Civil Rights, Attention Title VI Program Coordinator, East Building, 5th Floor-TCR, 1200 New Jersey Avenue, SE, Washington, DC 20590.

Si necesita información en otro idioma, llame al 407-841-2279 ext. 6117.



December 15, 2019 **SERVICE CHANGE**



ROUTE ADJUSTMENTS:

LINK 26 – Pleasant Hill Road/Poinciana (Osceola County) – Outbound buses to Poinciana will operate along Main Street, Oak Street to current routing.

LINK 56 – West U.S. 192/Magic Kingdom (Orange County/Osceola County) – Outbound buses to Magic Kingdom will operate along Main Street, Oak Street and Central Avenue to current routing.

NEIGHBORLINK 632 – North Kissimmee (Osceola County) – Extend zone of service to include The Loop. Minor schedule adjustments.

SCHEDULE ADJUSTMENTS:

LINK 1 – Winter Park/Altamonte Springs (Orange County/Seminole County) – Minor schedule adjustments.

LINK 6 – Dixie Belle Drive (Orange County) – Minor schedule adjustments.

LINK 8 – W. Oak Ridge Road/International Drive (Orange County) – Minor schedule adjustments.

LINK 9 – Winter Park/Rosemont (Orange County) – Minor schedule adjustments.

LINK 10 – East U.S. 192/St. Cloud (Osceola County) – Minor schedule adjustments.

LINK 38 – Downtown Orlando/SeaWorld (Orange County) – Minor schedule adjustments.

LINK 42 – International Drive/OIA (Orange County) – Minor schedule adjustments.

LINK 45 – Lake Mary Blvd. (Seminole County) – Minor schedule adjustments.

LINK 57 – John Young Parkway (Orange County/Osceola County) – Minor schedule adjustments.

LINK 155 – The Loop/Buena Ventura Lakes/Osceola Parkway (Osceola County) – Minor schedule adjustments.

FASTLINK 418 – Meadow Woods/Lake Nona (Orange County) – Minor schedule adjustments.

FASTLINK 441 – Kissimmee/Orlando (Orange County/Osceola County) – Minor schedule adjustments.

LINK 443 – Winter Park/Pine Hills (Orange County) – Move time point from Clarcona Ocoee Road/Powers Drive to Clarcona Ocoee Road/Pine Hills Road. Minor schedule adjustments.

NEIGHBORLINK 604 – Intercession City/Campbell City (Osceola County) – Minor schedule adjustments.

NEIGHBORLINK 631 – Buena Ventura Lakes (Osceola County) – Minor schedule adjustments.





SUMMARY OF

RIDER'S CODE OF CONDUCT

- Refusing to pay proper fare is unlawful, and can result in arrest, fines or denied service.
- Riders using discount fare cards must provide valid proof when requested by LYNX. Failure to provide valid proof will require the customer to pay LYNX' full fare.
- Customers must have exact change and pay the correct fare.
- Riders wearing clothing with offensive or obscene pictures or sayings will be asked to remove these articles of clothing or be denied service.
- Smoking, drinking, or eating on any LYNX bus is prohibited.
- Possession or any article defined as a weapon is prohibited on LYNX' buses.
- Possession use or sale of any illegal or controlled substance is prohibited.
- No rider shall interfere with the safe operation of any LYNX bus.
- Please move to rear of the vehicle when boarding and exit via the back door.
- At no time will vulgar or abusive language including profanity be tolerated.
- Playing personal radios and musical devices is not allowed except with earphones.
- Children age six (6) and younger must be accompanied by an adult.
- Videotaping or taking photographs on any LYNX vehicle is prohibited without prior consent of LYNX.
- Soliciting money or distributing literature is not allowed at any time.
- Lying down or otherwise occupying more than one seat, bench or table is not allowed.
- Flammable liquid, combustible material or other dangerous substances such as gasoline, kerosene or propane are not allowed to be carried on the bus.
- Disruptive conduct of any nature by passengers will not be tolerated, including but not limited to excretion of any bodily fluid or spit upon or at another person, obscene, threatening, or inciting language or gestures.
- LYNX and its service contractors may deny passage to any rider that is identified as being disruptive or a threat to other passengers.
- Vandalizing any vehicle, facilities, service stops by writing, marking, scribbling, defacing or causing damage to the vehicle, equipment or facilities in any manner is prohibited.
- LYNX reserves the right to search customers' bags, packages, etc.
- Riders are responsible for loading and unloading their bicycles from the bike racks. Notify the driver where you will be unloading your bicycle.
- Only infant strollers that are folded are permitted on vehicles.
- Riders shall be prohibited from extending an object or a portion of one's body through the door or window of a transit vehicle while it is in motion.
- Riders shall be prohibited from boarding the transit vehicle with motorized vehicles such as mini-bikes, lawnmowers, etc.
- LYNX reserves the right from time to time to suspend, modify or revoke the application of any or all of the rules it deems necessary or desirable.

