



SCHEDULE BOOK

EFFECTIVE AUGUST 23, 2015

We enhance people's lives everyday through
Passion, Pride and Performance.

LYNX Links

QUICK REFERENCE GUIDE

LY	LYMMO - Orange Line Page 29	106	North U.S. 441 / Apopka Page 141
LY	LYMMO - Grapefruit Line Page 30	107	U.S. 441 / Orlando Florida Mall Page 145
1	Winter Park / Altamonte Springs Page 32	108	South U.S. 441 / Kissimmee Page 148
3	Lake Margaret Drive Page 34	111	SeaWorld / Orlando International Airport Page 152
6	Dixie Belle Drive Page 37	125	Silver Star Road Crosstown Page 154
7	S. Orange Avenue / Florida Mall Page 39	208	Downtown Kissimmee Express Page 157
8	W. Oak Ridge Road / International Drive Page 42	210	UCF KnightLYNX Blue Page 159
9	Winter Park / Rosemont Page 47	211	UCF KnightLYNX Green Page 160
10	East U.S. 192 / St. Cloud Page 49	212	UCF KnightLYNX Red Page 161
11	S. Orange Avenue / Orlando International Airport Page 51	300	3D: Downtown Orlando / Hotel Plaza Page 164
13	University of Central Florida Page 54	301	3D: Pine Hills / Animal Kingdom Page 165
14	Calvary Towers / Winter Park Village Page 56	302	3D: Rosemont / Magic Kingdom Page 166
15	Curry Ford Road / Valencia College East Page 57	303	3D: Washington Shores / Disney Hollywood Studios Page 167
18	S. Orange Avenue / Kissimmee Page 61	304	3D: Rio Grande / Vistana Resort Page 168
20	Malibu Street / Pine Hills Page 63	305	3D: Metrowest / All Star Resorts Page 169
21	Universal Studios Page 66	306	3D: Poinciana / Disney West Side Transfer Center Page 170
23	Winter Park / Springs Village Page 69	313	Winter Park Page 171
24	Millenia Page 71	319	Richmond Heights Page 173
25	Mercy Drive / Shader Road Page 73	405	Apopka Circulator Page 175
26	Pleasant Hill Road / Poinciana Page 76	416	Poinciana / Haines City Page 177
28	E. Colonial Drive / Azalea Park Page 78	426	Poinciana Circulator Page 178
29	E. Colonial Drive / Goldenrod Page 80	427	U.S. 27 / Haines City Page 179
34	Sanford Page 83	434	SR 434 Crosstown / University of Central Florida Page 180
36	Lake Richmond Page 85	436N	Fern Park / Apopka Page 182
37	Pine Hills / Florida Mall Page 89	436S	Fern Park / Orlando International Airport Page 184
38	Downtown Orlando / SeaWorld Page 93	443	Lee Road Crosstown Page 187
40	Americana Boulevard / Universal Orlando Page 94	445	Apopka/West Oaks Mall Page 189
42	International Drive / Orlando International Airport Page 96	601	NeighborLink - Poinciana Page 190
44	Hiawassee Road / Zellwood Page 100	603	NeighborLink - Southwest Poinciana Page 191
45	Lake Mary Page 102	604	NeighborLink - Intercession City / Campbell City Page 192
46W	West SR 46 / Seminole Towne Center Page 104	611	NeighborLink - Ocoee Page 193
46E	Central FL Regional Hospital / Downtown Sanford Page 105	612	NeighborLink - Winter Garden Page 194
48	W. Colonial Drive / Pine Hills Page 107	613	NeighborLink - Pine Hills Page 195
49	W. Colonial Drive / Pine Hills Road Page 109	621	NeighborLink - East Colonial Drive / Bithlo Page 196
50	Downtown Orlando / Magic Kingdom Page 111	622	NeighborLink - Oviedo Page 197
51	Conway Road / Orlando International Airport Page 114	631	NeighborLink - Buena Ventura Lakes Page 198
54	Old Winter Garden Road Page 117	632	NeighborLink - North Kissimmee Page 199
55	West U.S. 192 / Crosstown Page 118	641	NeighborLink - Williamsburg Page 200
56	West U.S. 192 / Magic Kingdom Page 121	651	NeighborLink - Goldsboro Page 201
57	John Young Parkway Page 125	652	NeighborLink - Maitland Center Page 202
58	Shingle Creek Circulator Page 127	406	Downtown Orlando / Medical City Page 203
102	Orange Avenue / South 17-92 Page 128	407	Kissimmee / Medical City / Orland International Airport Page 204
103	North 17-92 Sanford Page 132	418	Meadow Woods / Lake Nona Page 206
104	East Colonial Page 135	441	Kissimmee / Downtown Orlando Page 208
105	West Colonial Page 138	1792	Sanford / Downtown Orlando Page 209

NOTICE OF TITLE VI RIGHTS:

It is LYNX policy that we do not discriminate based on race, color, religion, gender, age, national origin, disability, or family status. Any inquiries or complaints related to Title VI may be sent in writing to LYNX Title VI Officer, 455 N. Garland Avenue, Orlando, Florida 32801 or call 407-841-2279.

Table of **CONTENTS**



[1] How to Ride Guide

Instructions, Fare Information and Rack N Roll **PAGE 5**



[2] Share a Ride and Save

LYNX Transportation Benefits Programs **PAGE 14**



[3] A Partner to Our Community

Community Involvement and Associations **PAGE 20**



[4] SuperStops & Terminal Maps

Maps of LYNX Transportation System Hubs **PAGE 22**



[5] Free Downtown LYMMO

FREE Bus Service in Downtown Orlando **PAGE 26**



[6] Schedules & Maps

Detailed Bus Routes, Times and Maps **PAGE 30**



Riding LYNX is easy. This guide will help.

If you have never ridden LYNX, or if it has been a while since you traveled with us, you will be surprised at how easy it is. We have created the How to Ride Guide to introduce you to the basics and get you on the road with LYNX.

As you read the information contained inside, please remember that your convenience, comfort and concerns are always important to us. If you have any suggestions, please call our Customer Relations representative at 407-841-LYNX (5969) and listen carefully to the options.

Our system may change between issues of this guide. Please watch for notices of unscheduled adjustments throughout the year. In the meantime, keep this guide handy and keep watching LYNX as we grow into the best public transportation system in America. It's going to be an exciting ride!

Questions? Get answers to all your questions by calling LYNX Customer Service: **407-841-LYNX (5969)**. Listen carefully to the options. **TDD customers: 407-423-0787.**

LYNX Customer Service and the ticket window will be closed on New Year's Day, Easter Sunday, Memorial Day, Independence Day, Labor Day, Thanksgiving Day and Christmas Day.

Other accessible formats available upon request.

LYNX es fácil de usar. Esta guía le ayudará.

Si nunca ha usado el servicio LYNX, o si lleva mucho tiempo sin usarlo, le sorprenderá su facilidad de uso. Hemos creado esta guía de uso para facilitar le su viaje con LYNX.

Su conveniencia, comodidad y sugerencias son importantes. Si tiene alguna sugerencia, por favor llame al Coordinador de Relaciones Públicas de LYNX al 407-841-LYNX (5969), escuche cuidadosamente las opciones disponibles.

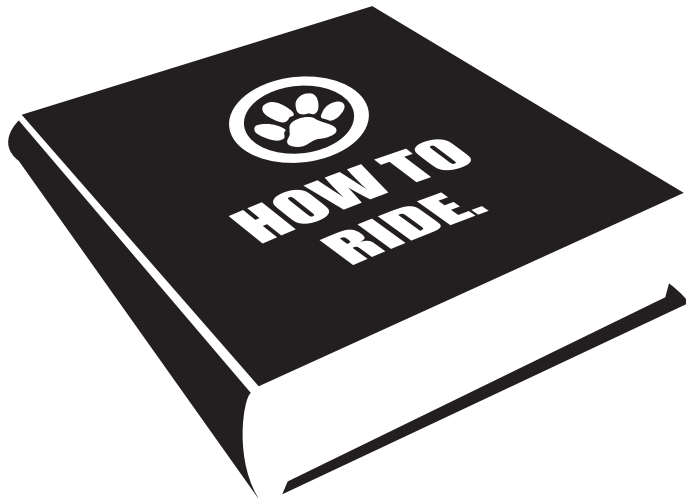
Es posible que nuestro sistema cambie entre las diferentes ediciones de este libro. Preste atención a nuestras noticias de cambios en nuestras rutas. Guarde esta guía y vea como el sistema LYNX crece y llega a ser el mejor sistema de transporte público de los Estados Unidos. ¡Va a ser un viaje emocionante!

¿Preguntas? Llame al Servicio del Usuario LYNX para conseguir respuestas a sus preguntas: **407-841-LYNX (5969) Usuarios de TDD (para los sordos) 407-423-0787** escuche cuidadosamente las opciones disponibles.

Otros formatos a disposición de quien los solicite.

1

How to Ride Guide



LYNX is the public transportation system for Orange, Osceola and Seminole Counties. We can take you to work, shop, school or just to see a friend across town. Travel on LYNX is affordable and easy when you follow these guidelines.

Start at a stop

Look for the official LYNX bus stop sign to board or depart a LYNX bus. LYNX stops are identified by signs with a pink bus or pink paw and the Link (route) number below it in black. The numbers indicate which buses serve that stop. Buses stop only at designated LYNX stops. Be at the bus stop sign before the bus approaches.

Look for your Link

Some stops serve more than one LYNX route. Be sure the Link number and destination displayed on the front of the bus above the operator is for the route you need.

Bikers Welcome

If you ride a bike to a LYNX bus stop, place your bicycle in the rack holder on the front of the bus. Sit near the front and when you pull the cord for your stop, remind the operator that you are traveling with a bike. This will prevent the operator from pulling away before you can retrieve your bicycle.

Fare information

LYNX has a variety of fares that save you time and money. An All-Day Pass (\$4.50) gives you unlimited rides for the day and can only be purchased from the bus operator. Ask the operator for an All-Day pass before putting money in the fare box. LYNX 7-Day Pass (\$16) and 30-Day Pass (\$50) are available at LYNX Central Station, Pass Partner vendors or online at golynx.com. If you're making only one stop, the fare is \$2.00.

Have exact fare

Operators cannot make change, so be sure to have the exact fare ready when you board the bus.

Ask for a transfer

If it takes more than one bus to reach your destination, ask the operator for a transfer as you board the bus. Transfers are free and valid for 90 minutes. Transfers are not valid on the same Link or for round trip purposes.

Move directly to a seat

If possible, please find a seat at the rear of the bus. Leave the front seats open for disabled and elderly passengers.

Pull cord to signal for a stop

Let the operator know you want to depart at the next stop by pulling the cord above the windows

at least one block before the bus reaches your stop. The operator will pull over at the first stop following your request.

Take everything with you

LYNX is not responsible for articles left on the bus. Anything found will be turned in to Lost and Found, located at the LYNX Central Station. If you lost something call 407-841-LYNX (5969) option 2, as soon as you notice that the item is missing. We hold items for a short period of time.

Exit to the rear

Exit through the rear door. This allows passengers boarding the bus to get on quickly through the front door. To exit, wait until the green light over the rear doors comes on, and then push firmly on the door. Step clear of the bus. Do not attempt to board the bus through the rear doors.

Do not cross in front of the bus

Passengers leaving the bus should wait until the bus has departed the stop before crossing the street. You risk walking into oncoming traffic that can't see you if you try to cross the street in front of the bus.

Rules for the road

- Turn off your radio or CD player or use headphones.
- If you must use a cell phone, please do so in a quiet, courteous manner.
- Eating, drinking and smoking are not allowed on the bus.
- Pets must be in a closed pet carrier that will fit on your lap, unless they are trained service animals.
- Always stay behind the yellow line near the front doors while the bus is in motion.
- Do not distract the operator while the bus is in motion.
- Children age 6 and younger must be accompanied by an older passenger or an adult.
- Consider the rights of other passengers. Loud, profane or abusive language or behavior may affect safe operation of the bus.



- Your comfort and concerns are important to us. If you have any suggestions, call Customer Relations at 407-841-LYNX (5969) option 3.

Weekends and Holidays

LYNX operates every day of the year.

Español

Comience en una parada

Busque el signo oficial de la parada de LYNX para abordar o partir de un autobús de LYNX. Las paradas de LYNX son identificadas con un autobús rosado o huella felina rosada y el número de conexión (la ruta) debajo de ello en color negro. Los números indican los autobuses que sirven esa parada. Los autobuses paran sólo en paradas designadas por LYNX. Esté en la parada de autobús antes de que el autobús llegue a esta.

Busque su conexión LYNX

Algunas paradas sirven más de una ruta de LYNX. Asegúrese de ver el número de la conexión y el destino de la ruta que necesita. Esta información se encuentra al frente del autobús encima del operador.

Los ciclistas son bienvenidos

Si usted maneja su bicicleta a una parada LYNX, coloque la bicicleta en el portador de bicicletas disponible enfrente de cada autobús. Siéntese cerca del frente y cuando usted hale la cuerda para anunciar su parada, recuérdelo al operador que usted viaja con una bicicleta. Esto impedirá que el operador arranque antes de que usted pueda recoger su bicicleta.

Información de tarifas

LYNX tiene una variedad de tarifas que le ahorrarán tiempo y dinero. El pase Diario (\$4.50) le da viajes ilimitados por un día y sólo puede ser comprado del operador del autobús. Pida al operador un Pase Diario antes de poner dinero en la caja de tarifas. Pases LYNX de 7 días (\$16) y Pases LYNX de 30 días (\$50) están disponibles en la Estación Central de LYNX, a través de vendedores autorizados de Pases o en nuestra pagina de Internet golynx.com. Revise mas adelante la sección de vendedores autorizados de pases. Si usted hace sólo un viaje, la tarifa es \$2.00.

Some schedules change or are suspended on Sundays and holidays so please keep a copy of the bus schedule handy to verify times and days of service. Routes that feature holiday service will operate on New Year's Day, Memorial Day, Independence Day, Labor Day, Thanksgiving Day and Christmas Day.

Tenga la tarifa exacta

Los operadores no pueden proveerle cambio, así que este seguro de tener la tarifa exacta cuando usted aborde el autobús.

Pida una transferencia

Si usted necesita tomar más de un autobús para llegar a su destino, pídale al operador una transferencia cuando usted aborde el autobús. Las transferencias son gratis y válidas por 90 minutos. Las transferencias no son válidas en la misma conexión o ruta ni para propósitos de viaje de ida y vuelta.

Diríjase directamente a un asiento

Si es posible, por favor busque un asiento en la parte posterior del autobús. Deje disponible los asientos del frente para pasajeros incapacitados y/o de edad avanzada.

Hale la cuerda para pedir una parada

Informe al operador que usted quiere bajarse en la siguiente parada halando la cuerda sobre las ventanas al menos un bloque antes de que el autobús alcance su parada. El operador le dejará en la primera parada disponible a su pedido.

Llévese todo consigo

LYNX no se responsabiliza de artículos dejados en el autobús. Cualquier artículo encontrado será entregado al departamento De Objetos Perdidos /Lost & Found, localizado en la Estación Central de LYNX. Si usted perdió algo llame al 407-841-LYNX (5969) opción 2, tan pronto se de cuenta que ha perdido su artículo. Nosotros mantendremos sus artículos por corto tiempo.



Salga por la parte posterior del autobús

Salga del autobús por la puerta trasera. Esto permitirá a pasajeros que aborden el autobús montarse rápidamente por la puerta principal. Para salir, espere que la luz verde sobre las puertas traseras se encienda. Empuje firmemente la puerta hacia fuera y salga del vehículo y manténgase a distancia de este. Procure no intentar abordar el autobús por las puertas traseras.

No cruce delante del autobús

Pasajeros saliendo del autobús deben esperar hasta que este haya partido antes de cruzar la calle. Usted se arriesga a enfrentar el tráfico que se acerca y que no puede ver si usted trata de cruzar la calle delante del autobús. Si trata de cruzar la calle antes de que el autobús haya partido se arriesga a enfrentar el tráfico que se aproxima y que no lo puede ver a usted.

Reglas para el camino

- Apague su radio o aparato de disco compacto o utilice auriculares.
- Si debe utilizar un teléfono celular, hágalo de una manera silenciosa y cortés
- Comer, beber y fumar no son permitidos en el autobús.
- Sus mascotas deben estar en un portador de animales que ocupe el espacio de su regazo, a menos que estos sean animales entrenados de servicio.
- Permanezca detrás de la línea amarilla cerca de las puertas principales mientras

el autobús este en movimiento.

- No distraiga al operador mientras el autobús está en movimiento.
- Niños menores de 6 años deben estar acompañados de un pasajero de mayor edad o de un adulto.
- Considere los derechos de otros pasajeros. Comportamiento agresivo y lenguaje profano, abusivo y escandaloso puede afectar la operación segura del autobús.
- Su comodidad nos concierne y es importante para nosotros. Si usted tiene cualquier sugerencia, comuníquese con Atención al Cliente/Customer Relations llamando al 407-841-LYNX (5969) opción 3.

Fines de semana y días feriados

LYNX trabaja todos los días del año. Algunos horarios cambian o son suspendidos los domingos y días feriados así que por favor mantenga una copia del horario de autobuses a la mano para verificar horarios y días de servicio. Las rutas que tienen servicio en días feriados operaran el Año Nuevo, Meorial Dia, Dia de la Independencia, Dia Del Trabajo, Dia de Acción de Gracias y el Dia de Lanavidad.

Are You Prepared for Hurricane Season?

For the safety of our customers and operators, LYNX hurricane policy requires bus service to be discontinued if:

Winds reach a sustained level of 35 miles per hour.
Emergency Operations Personnel deem driving conditions unsafe.

Please have an emergency transportation plan developed to get you safely to your destination should LYNX be required to implement this policy.

Once roads are safe to travel, service will be resumed as quickly as possible.

Remember, hurricane season runs from June 1 through November 30.



Fare OptionsFARES EFFECTIVE AUGUST 23, 2015

Please have exact fare ready - no change can be returned. Only one-dollar and five-dollar bills are accepted. If you are purchasing an All-Day Pass, please tell the operator prior to inserting money into the fare box. Children age 6 and under ride free (limit 3) when accompanied by a passenger age 18 or over. If not accompanied by a passenger age 18 or over, they must pay \$1.00.

Single Ride	\$2.00
Discount* Fare	\$1.00
Transfer	FREE

Ask the Operator for a transfer when boarding. Transfers are limited to 90 minutes. Transfers are not valid on the same link or for round trip purposes.

Xpress Link 208 Single Ride	\$3.50
Xpress Link 208 Discount* Single Ride	\$1.75

NeighborLink	\$2.00
NeighborLink Discount* Fare	\$1.00

Polk County Links 416 & 427 Single Ride	\$1.50
Polk County Links 416 & 427 Students	\$1.25
Polk County Links 416 & 427 Seniors/Disabled	\$.75

ALL-DAY PASSES

All-Day Passes are valid from 4:00 a.m. on the date issued until 3:00 a.m. on the following day. This pass is only available by request from the Operator when boarding. **IMPORTANT! TELL THE OPERATOR THAT YOU WANT AN ALL-DAY PASS BEFORE YOU PUT MONEY INTO THE FAREBOX.**

All-Day Pass	\$4.50
All-Day Discount* Pass	\$2.25
Xpress Link 208 All-Day Pass	\$6.50
Xpress Link 208 All-Day Discount* Pass	\$3.25

WANT MORE SECURITY IN YOUR TRAVELS?

Buy a LYNX 30-Day or 7-Day Pass and enjoy a more relaxed ride on LYNX. A LYNX Pass saves you considerable time and money, not to mention removing anxiety about having correct change or enough cash to make all your stops. So get on board with a LYNX Pass and feel secure about your next ride!

7-Day and 30-Day Passes are available for sale at LYNX Central Station, located in downtown Orlando. You can also pick up a full fare pass from any one of our Bus Pass Partners, listed on pages 15-17, or through our website at www.golynx.com. Please note that discount passes are not available at each location.

*Discount Pass prices are applicable only to those who qualify under the Youth & AdvantAge Discount policy.



LYNX 7-DAY PASSES

7-Day Passes are activated upon first use and valid for 7 days (ends at midnight of the seventh day).

7-Day Pass	\$16.00
7-Day Discount* Pass	\$8.00
Xpress Link 208 7-Day Pass	\$23.00
Xpress Link 208 7-Day Discount* Pass	\$11.50

LYNX 30-DAY PASSES

30-Day Passes are activated upon first use and valid for 30 days (ends at midnight of the thirtieth day).

30-Day Pass	\$50.00
30-Day Discount* Pass	\$25.00
Xpress Link 208 30-Day Pass	\$70.00
Xpress Link 208 30-Day Discount* Pass	\$35.00

*Discount Pass prices are applicable only to those who qualify under the Youth and AdvantAge Discount policy. Please read below for more information.

LYNX DISCOUNT FARES

LYNX discount fares are available to eligible riders in two categories: Youth or AdvantAge. Anyone using a discount fare must present a valid LYNX ID when boarding the bus or pay full fare. LYNX IDs are available at the Lost and Found department in LYNX Central Station.

The Youth fare applies to riders between the ages of 7 and 18. The Youth fare is extended to anyone 19 or older, who can prove they are still in high school. To obtain a valid LYNX ID for Youth fare, eligible riders must fill out an application form and show proof of age by presenting either a birth certificate or government issued ID (school registration papers, driver's license, state ID, or passport). Children age 6 and under ride free (limit 3) when accompanied by a passenger age 18 or older.

The AdvantAge fare applies to riders 65 and older or any person with a certified medical disability. To obtain a valid LYNX ID for AdvantAge fares, eligible riders must present either a Medicare Card, birth certificate or government issued ID (driver's license, state ID, military ID, or passport). People with medical disabilities must go through an application and certification process to qualify for a LYNX ID.

Youth and AdvantAge fares are available seven days a week with no time restrictions and are non-transferable. For help, please contact LYNX Customer Service at 407-841-LYNX (5969) or download an application off the website at golynx.com.



Use your Master Card and Visa to buy our 7-Day and 30-Day full fare bus passes online and at LYNX Central Station

Opciones de tarifa..... EN EFECTO AGOSTO 23 DEL 2015.

Por favor tenga la tarifa exacta disponible - no cambio será devuelto. Sólo billetes de uno y cinco dólares serán aceptados. Si usted va a comprar un Pase de un día, por favor dígame al operador de antemano antes de insertar dinero en el recolector de tarifas. Niños de hasta 6 años de edad viajan gratis (limite de 3) cuándo estén acompañados por un pasajero de 18 o mas años. Si no están acompañados de un pasajero de 18 o mas años, estos deberán pagar \$1.00.

Pasaje de una vía..... \$2.00

Pasaje descontado* \$1.00

Transferencia GRATIS

Pida al operador una transferencia al abordar. Las transferencias son validas por 90 minutos. Las transferencias son inválidas en el mismo autobús o para los propósitos de viajes de ida y regreso.

Xpress Link 208 Pasaje de una vía \$3.50

Xpress Link 208 Pasaje descontado* de una vía Diario \$1.75

Xpress Link 208 Pase de un Día \$6.50

Xpress Link 208 Pase de un Día descontado* \$3.25

NeighborLink Pasaje de una vía \$2.00

NeighborLink Pasaje descontado* de una vía \$1.00

PASE DE UN DÍA

Pase de un Día es válido desde las 4:00 de la mañana del día expedido hasta las 3:00 de la mañana del día siguiente. Este pase está disponible solamente pidiéndoselo al operador al abordar el autobús. **¡MUY IMPORTANTE! DIGALE AL OPERADOR QUE USTED DESEA UN PASO DE UN DIA ANTES QUE USTED COLOQUE EL DINERO EN LA CAJA DE TARIFAS.**

Pase de un día \$4.50

Pase de un día descontado* \$2.25

¿DESEA MÁS TRANQUILIDAD MENTAL EN SUS VIAJES?

Compre un Pase LYNX de 30 Días o el Pase de 7 Días y disfrute un relajante viaje en LYNX. Un pase LYNX le ahorra considerable tiempo y dinero, sin mencionar el quitarle la ansiedad de tener cambio correcto o suficiente efectivo para cubrir todas sus paradas. ¡Venga a bordo con un pase de LYNX y viaje tranquilo en su próximo viaje!

Pases de 7 Días y 30 Días están disponibles para la venta en la Estación Central de LYNX, localizada en el centro de Orlando. Usted puede también comprar pases de nuestros distribuidores de pases de autobús, enumerados en las páginas 15-17, o disponibles en nuestra Internet en golynx.com. Por favor observe que los pases descontados no están disponibles en todos los distribuidores de pases.

*Los pases descontados solamente aplican a los que califiquen bajo la política de descuento de tarifas para la juventud y para personas mayores de 65 años de edad.



PASE DE 7 DÍAS

Pases de 7 Días se activan después del primer uso y son válidos por 7 días (terminan a la medianoche del séptimo día).

Pase de 7 días	\$16.00
Pase de 7 días descontado*	\$8.00
Xpress Link 208 Pase de 7 días	\$23.00
Xpress Link 208 Pase de 7 días descontado*	\$11.50

PASE DE 30 DÍAS

Pases de 30 Días se activan después del primer uso y son válidos por 30 días (terminan a la medianoche del trigésimo día).

Pase de 30 días	\$50.00
Pase de 30 días descontado*	\$25.00
Xpress Link 208 Pase de 30 días	\$70.00
Xpress Link 208 Pase de 30 días descontado*	\$35.00

*Los pases descontados solamente aplican a los que califiquen bajo la política de descuento de tarifas para la juventud y para personas mayores de 65 años de edad.

LYNX TARIFAS DESCONTADAS

Las tarifas de descuento de LYNX están disponibles para los pasajeros elegibles en dos categorías: Youth o AdvantAge. Cualquier persona que use una tarifa de descuento deberá presentar una identificación válida de LYNX al subir al autobús, o pagara la tarifa completa. Las identificaciones de LYNX están disponibles en el departamento de objetos perdidos encontrados en la estación central de LYNX. La tarifa Youth se aplica a los pasajeros entre las edades 7 y 18 años. La tarifa de Youth se puede extender a cualquier persona de 19 años o máyor, que puedan demostrar que todavía están en la escuela secundaria. La tarifa AdvantAge se aplica a los pasajeros mayores de 65 años o cualquier persona con una discapacidad médica certificada. Para obtener una identificación válida de LYNX con tarifas de descuento, los pasajeros elegibles deberán presentar un certificado de nacimiento o tarjeta de Medicare, o identificación gubernamental (licencia de conducir, papeles de registro escolar, identificación estatal, identificación militar, o pasaporte). Las personas con incapacidades médicas deben pasar por un proceso de solicitud y certificación para calificar para una identificación de LYNX.

Las tarifas de Youth y AdvantAge están disponibles siete días a la semana, sin restricciones de horario. La identificación de LYNX no es transferibles. Para obtener ayuda, puede llamar al departamento del servicio al cliente al 407-841-LYNX (5969) o obtener una solicitud en la página web en golynx.com.



Rack n Roll

Bikers are always welcome on LYNX buses. We equip every bus (except LYMMO) with a sturdy bike rack that accommodates most single-rider, children's and all terrain bikes. The bike rack is free to use, holds at least two bicycles at a time and keeps your bicycle secure while you ride in a safe, dependable LYNX bus.

We even have bicycle lockers available for rent at LYNX Central Station so you can store your bike if you want to walk instead of ride.

Here are some rules of the road to make your trip easier. Please read them carefully.

Loading (See Figure To The Right)

1. Loading a bicycle normally should take about 10 seconds. Always load and unload your bike from the curb side of the bus.
2. If the rack is stowed, squeeze the silver release handle on the top and lower the rack from its upright position.
3. Lift your bike into the rack, putting the front wheel where indicated on the rack. The first bike in the rack should be loaded in the position furthest away from the bus.
4. Pull the support arm over the front tire as close to the frame as possible. The support arm should rest securely on the front tire only, not the bike's frame.
5. Board the bus and pay your fare. Sit as close to the front as possible.

Unloading

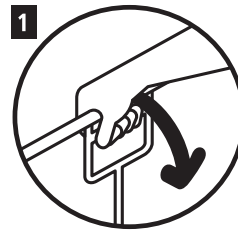
1. When the bus is approaching your stop, pull the cord and let the bus operator know you will be unloading your bike.
2. Exit through the front door of the bus.
3. Lift the support arm from the bike's tire and lower it to the magnet on the rack.
4. Take your bike out of the rack.
5. If the rack is empty, raise the rack up against the bus.

Rack n Rules


- Drivers cannot assist in loading or unloading bicycles because of safety concerns.
- Bike rack spaces are available on a first-come, first-served basis. If a space is not available, you will have to wait for the next bus to take your bike with you. No bicycles are allowed inside the bus.
- Bicycles left on the racks may be retrieved from LYNX Lost and Found department or call 407-841-LYNX (5969) option 2. Bicycles are held for a short period of time.

**LYNX is not responsible for damages to or loss of your bicycle.

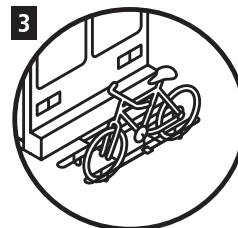
The LYNX Rack n Roll program is made possible through the cooperation of the Florida Department of Transportation and METROPLAN ORLANDO.




SQUEEZE
(APRIETE)



LOWER
(BAJE)



LOAD
(PONERLA EN SITIO)



SECURE
(ASEGURE)



21

Share a Ride & Save



LYNX Transportation Benefits program will make your daily commute easier and less expensive. Employers and employees receive tax benefits, save on driving expenses and reduce the stress of getting to work when they sign up for our Vanpool, Bus Pass or Pre-Tax Savings programs.

Bus Pass Programs

Selling LYNX bus passes can be a profitable move for your business! Read ahead to find out if our Retail Consignment Program or Employer Pass Program is right for you.

RETAIL CONSIGNMENT PROGRAM

LYNX retail consignment program offers retailers the opportunity to earn sales commissions, while increasing customer visits to your business location.

- There is no cost to participate in the program.
- LYNX pays commission in the amount of 5% of pass sales.
- 7-Day and 30-Day Passes are available for resale.
- Passes do not expire, until activated.
- One monthly payment for passes sold makes for easy record keeping.
- Promotional marketing support is provided by LYNX.

DISCOUNTED PASSES ARE NOT AVAILABLE AT PARTNER LOCATIONS.

ORANGE COUNTY BUS PASS PARTNERS

ACE Cash Express (Store# 3430)	87 W. Main St.	Apopka	(407) 880-8809
ACE Cash Express (Store# 3417)	11059 W. Colonial Dr.	Ocoee	(407) 656-9366
ACE Cash Express (Store# 3275)	10526 E. Colonial Dr.	Orlando	(407) 306-0081
ACE Cash Express (Store# 3333)	11240 S. Orange Blossom Tr.	Orlando	(407) 438-6830
ACE Cash Express (Store# 3332)	11241 E. Colonial Dr.	Orlando	(407) 737-6043
ACE Cash Express (Store# 3441)	11804 E. Colonial Dr.	Orlando	(407) 384-5658
ACE Cash Express (Store# 3278)	1523 S. Crystal Lake Dr.	Orlando	(407) 893-6484
ACE Cash Express (Store# 3444)	2325 S. Goldenrod Rd.	Orlando	(407) 382-6220
ACE Cash Express (Store# 3206)	2509 E. Colonial Dr.	Orlando	(407) 896-6669
ACE Cash Express (Store# 3223)	2520 S. Semoran Blvd.	Orlando	(407) 282-8303
ACE Cash Express (Store# 3284)	2920 35th St.	Orlando	(407) 648-1900
ACE Cash Express (Store# 3425)	4490 S. Semoran Blvd.	Orlando	(407) 737-0866
ACE Cash Express (Store# 3423)	4497 N. Pine Hills Rd.	Orlando	(407) 445-5102
ACE Cash Express (Store# 3428)	4528 Curry Ford Rd.	Orlando	(407) 207-6228
ACE Cash Express (Store# 3433)	4560 S. Kirkman Rd.	Orlando	(407) 523-9494
ACE Cash Express (Store# 3226)	4712 S. Orange Blossom Tr.	Orlando	(407) 857-0222
ACE Cash Express (Store# 3415)	5030 W. Colonial Dr.	Orlando	(407) 578-5926
ACE Cash Express (Store# 3204)	5105 Silver Star Rd.	Orlando	(407) 521-8444
ACE Cash Express (Store# 3424)	5171 S. John Young Pkwy.	Orlando	(407) 851-1500
ACE Cash Express (Store# 3445)	5659 Curry Ford Rd.	Orlando	(407) 380-2300
ACE Cash Express (Store# 3241)	5701 Edgewater Dr.	Orlando	(407) 298-8395
ACE Cash Express (Store# 3451)	6033 S Orange Blossom Tr.	Orlando	(407) 857-6284
ACE Cash Express (Store# 3416)	6325 N. Orange Blossom Tr.	Orlando	(407) 292-7294
ACE Cash Express (Store# 3435)	6950 Silver Star Rd.	Orlando	(407) 822-4240
ACE Cash Express (Store# 3442)	7054 W. Colonial Dr.	Orlando	(407) 292-1326
ACE Cash Express (Store# 3334)	7065 S. Orange Blossom Tr.	Orlando	(407) 438-2142
ACE Cash Express (Store# 3419)	800 Lee Rd.	Orlando	(407) 539-1009
ACE Cash Express (Store# 3421)	8090 S. Orange Blossom Tr.	Orlando	(407) 859-0606
ACE Cash Express (Store# 3420)	9914A East Colonial Dr.	Orlando	(407) 658-1191
ACE Cash Express (Store# 3453)	1500 W. Fairbanks Ave.	Winter Park	(407) 539-0415
ACE Cash Express (Store# 3436)	1555 Semoran Blvd Ste. 20	Winter Park	(407) 262-0500
ACE Cash Express (Store# 3262)	1740 Semoran Blvd Ste. 140	Winter Park	(407) 678-8902
ACE Cash Express (Store# 3439)	7559 University Blvd.	Winter Park	(407) 679-4532
Amscot (Store# 102)	7501 E. Colonial Dr.	Orlando	(407) 243-2336
Amscot (Store# 101)	4986 W. Colonial Dr.	Orlando	(407) 522-1237
Amscot (Store# 127)	5901 S. John Young Pkwy.	Orlando	(407) 857-5710
Amscot (Store# 125)	5912 S. Orange Blossom Tr.	Orlando	(407) 856-9935
Amscot (Store# 65)	2422 S. Kirkman Rd.	Orlando	(407) 521-9201
Amscot (Store# 82)	5691 S. Semoran Blvd.	Orlando	(407) 281-6060
Amscot (Store# 100)	11803 E. Colonial Dr.	Orlando	(407) 273-3888
Amscot (Store# 138)	2033 Americana Blvd.	Orlando	(407) 859-5081
Amscot (Store# 83)	2609 W. Colonial Dr.	Orlando	(407) 294-6753
EZ Prize 1 Inc.	4035 W. Oak Ridge Rd.	Orlando	(407) 363-1245
Intl Academy of Design & Technology	6039 S. Rio Grande Ave.	Orlando	(407) 888-5939
KC Food and Gas	454 East Main St.	Apopka	(407) 889-9218
KNN Checking	4119 S. Orange Blossom Tr.	Orlando	(407) 481-9998
Know Before You Go	8000 International Ave., Suite 112	Orlando	(407) 352-2911
Official Visitors Center (Orlando/Orange Convention & Visitors Bureau)	8723 International Dr. Ste. 101	Orlando	(407) 353-9813
Lori's Gifts #346 (Dr. P. Phillips Hospital)	9400 Turkey Lake Rd.	Orlando	(407) 363-5872
Lori's Gifts #347 (Winnie Palmer Hosp.)	68 Sturtevant St.	Orlando	(321) 842-8894
		Orlando	(321) 843-1222

Lori's Gifts #348 (Orlando Regional Medical Center)	1414 Kuhl Ave.	Orlando	(321) 841-5382
Lori's Gifts #350 (Arnold Palmer Hospital For Children)	92 W. Miller St.	Orlando	(321) 841-1653
Orlando Financial Services (Store# 5)	4495 S. Semoran Blvd.	Orlando	(407) 581-9090
Orlando Financial Services (Store# 4)	4701 S. Orange Blossom Tr.	Orlando	(407) 581-7836
Orlando Financial Services (Store# 2)	5405 Texas Ave.	Orlando	(407) 438-5535
Orlando Financial Services (Store# 3)	5801 W. Colonial Dr.	Orlando	(407) 292-2399
Orlando Financial Services (Store# 1)	7502 E. Colonial Dr.	Orlando	(407) 367-0494
Orlando Financial Services (Store# 7)	900 Lee Rd.	Orlando	(407) 949-5900
Orlando Financial Services (Store# 8)	9998 E. Colonial Dr.	Orlando	(407) 567-1050
Orlando Tech	301 W. Amelia St.	Orlando	(407) 246-7060
Party Liquors	2200 Americana Blvd. Ste. 6	Orlando	(407) 850-2069
Renaissance Orlando Hotel-Airport	5445 Forbes Place	Orlando	(407) 513-7204
Sunstyle Suites	7209 S. Orange Blossom Tr.	Orlando	(407) 581-2444
Conax Food Mart	4003 W. Oak Ridge Rd.	Orlando	(407) 351-1943
UCF	Student Union	Orlando	(407) 823-5648
Valencia College Bookstore	1800 S. Kirkman Rd. Bldg. 1-142A	Orlando	(407) 582-1471
Valencia College Bookstore	701 N. Econlockhatchee Tr.	Orlando	(407) 582-2237
Valencia College Bookstore	850 W. Morse Blvd.	Winter Park	(407) 582-6950

OSCEOLA COUNTY BUS PASS PARTNERS

ACE Cash Express (Store# 3447)	1005 W. Vine St.	Kissimmee	(407) 847-5289
ACE Cash Express (Store# 3418)	1508 W. Vine St.	Kissimmee	(407) 847-4999
ACE Cash Express (Store# 3429)	1948 E. Osceola Pkwy.	Kissimmee	(407) 344-0604
ACE Cash Express (Store# 3450)	2557 Boggy Creek Rd.	Kissimmee	(407) 344-8292
ACE Cash Express (Store# 3440)	3283 S. John Young Pkwy.	Kissimmee	(407) 870-5023
ACE Cash Express (Store# 3431)	4583 13th St.	St. Cloud	(407) 892-6155
Amscot (Store# 87)	1120 W. Vine St.	Kissimmee	(407) 932-3850
Valencia Comm. College Bookstore	1800 Denn John Ln.	Kissimmee	(407) 582-4160

SEMINOLE COUNTY BUS PASS PARTNERS

ACE Cash Express (Store# 3438)	1170 W. S.R. 436	Altamonte Springs	(407) 788-1108
ACE Cash Express (Store# 3446)	499 N. S.R. 434	Altamonte Springs	(407) 869-1600
ACE Cash Express (Store# 3299)	1750 Sunshadow Dr.	Casselberry	(407) 695-1133
ACE Cash Express (Store# 3422)	3274 U.S. Hwy. 17-92	Casselberry	(407) 332-0332
ACE Cash Express (Store# 3345)	3385 U.S. Hwy. 17-92, Ste. 205	Casselberry	(407) 332-8303
ACE Cash Express (Store# 3454)	112 W. Mitchell Hammock Rd.	Oviedo	(407) 365-7055
ACE Cash Express (Store# 3273)	1560 S. French Ave.	Sanford	(407) 330-3009
ACE Cash Express (Store# 3434)	2100 S. French Ave.	Sanford	(407) 688-8191
ACE Cash Express (Store# 3448)	3715 S. Orlando Dr.	Sanford	(407) 328-4803
Albertson's (Store# 4304)	503 E. Altamonte Dr.	Altamonte Springs	(407) 834-7424
Amscot (Store# 132)	605 W. SR 436	Altamonte Springs	(407) 772-7755
Amscot (Store# 103)	190 SR 436	Casselberry	(407) 331-4420
Orlando Financial Services	1560 E. S. R. 436, Ste.100	Casselberry	(407) 712-8041

LAKE COUNTY BUS PASS PARTNER

ACE Cash Express (Store# 3449)	2575 E. Hwy. 50	Clermont	(352) 243-6994
--------------------------------	-----------------	----------	----------------

EMPLOYER PASS PROGRAM

Employers and social service agencies can sell LYNX passes to employees and/or clients through the Employer Bus Pass Program. Bus passes provided under this agreement may not be sold to the general public.

- There is no cost to participate in the program.
- The 7-Day and 30-Day Passes are available for resale.
- Passes do not expire, until activated.
- One monthly payment for passes sold makes for easy record keeping.
- Promotional marketing support provided by LYNX.
- There is no sales commission earned.

Caribe Royale Resort	8101 World Center Dr.	Orlando	(407) 238-8000
City of Orlando	400 S. Orange Ave.	Orlando	(407) 246-2057
Clarion Universal	7229 Universal Blvd.	Orlando	(407) 351-5009
Walt Disney World Resort	Disney Commuter Assistance		(877) 758-RIDE
Disney Magical Express, OIA	9255 Airport Blvd.	Orlando	(407) 825-7392
Dr. Phillips Hospital	9400 Turkey Lake Rd.	Orlando	(321) 843-1344
Florida Hospital	616 E. Rollins St.	Orlando	(407) 303-1998
Florida Hospital	900 Winderley Place, Ste. 1500	Maitland	(407) 200-2905
Florida Hospital	601 E. Altamonte Dr.	Altamonte	(407) 303-2253
Grand Bohemian Hotel - Orlando	325 S. Orange Ave.	Orlando	(407) 581-4721
Greater Orlando Aviation Authority (GOAA)	One Airport Blvd.	Orlando	(407) 825-2006
Hyatt OIA	9300 Airport Blvd.	Orlando	(407) 825-1234
Loews Hotel at Universal Orlando	5601 Universal Blvd.	Orlando	(407) 503-1030
Mid Florida Tech (PALMAS Refugee Program)	2900 W. Oak Ridge Rd.	Orlando	(407) 885-5800 Ext. 2310
Orange County Library System	101 E. Central Blvd.	Orlando	(407) 835-7630
Orlando Culinary Academy	8511 Commodity Cir. Ste. #100	Orlando	(407) 888-4000
Orlando Health	1414 Kuhl Ave.	Orlando	(407) 841-5993
Orlando Sentinel	633 N. Orange Ave.	Orlando	(407) 420-5579
SeaWorld of Florida	7007 Sea World Dr.	Orlando	(407) 363-2451
Renaissance Orlando Hotel-Airport	5445 Forbes Place	Orlando	(407)-513-7204
Rosen Hotels	9700 International Dr.	Orlando	(407) 996-9700
Universal Studios	1000 Universal Plaza	Orlando	(407) 224-6772
Walt Disney World Swan & Dolphin Hotels	1500 Epcot Resorts Blvd.	Lake Buena Vista	(407) 934-4660
Winter Park Care & Rehabilitation Clinic	2970 Scarlet Rd.	Winter Park	(407) 671-8030 Ext. 221
Winter Park Memorial Hospital	200 N. Lakemont Ave.	Winter Park	(407) 646-7424

LYNX Transportation Benefits

What's in it for Employers?

- Dollar-for-dollar tax deduction for subsidizing cost of Vanpools or bus passes.
- Can be promoted as an added perk in employee benefit package.
- Gives you a competitive edge in recruiting and retaining employees.

What is the LYNX Vanpool Program?

Make getting to work a group outing by using the LYNX Vanpool program. LYNX provides the van, the maintenance and the insurance. You provide the driver and passengers in a comfortable van equipped with many amenities. The Vanpool program offers tax benefits for employers and employees.



What's in it for Employees?

- Reduce taxable income by setting aside up to \$130 a month* for Vanpool costs or bus passes.
- Save money by sharing cost of gas and tolls.
- Relieve the stress of commuting by allowing someone else to do the driving.



What is the LYNX Employer Bus Pass Program?


Don't drive yourself crazy getting to work! Pick up a 7-Day or 30-Day bus pass at your work location and relax while LYNX does the driving. You have time to read the paper or go over reports while saving money on gas and tolls. This program offers terrific tax saving benefits for employers and employees.

What is the LYNX Pre-Tax Savings Program?

Employers who subsidize Vanpool or Bus Pass programs receive a dollar-for-dollar tax deduction. Employees receive tax savings when they deduct up to \$130 a month* from their paycheck to pay for Vanpool or bus passes.



Park & Ride Locations



Orange County

SR 50 and SR 419 (Chuluota Road), served by NeighborLink 621
SR 50 and Econlockhatchee Trail, served by 104

Seminole County

Lake Lotus – Altamonte Springs,
Maitland Boulevard and Magnolia Homes Road

Osceola County

Shady Lane and SR 192, exit 244, served by Link 10 & Link 208
(behind gas station)

Important Phone Numbers



Offers access to the following types of services:

Get Connected. Get Answers.

Basic Human Needs Resource: food banks, clothing, shelters, rent assistance, utility assistance.

Physical and Mental Health Resources: medical information lines, crisis intervention services, support groups, counseling, drug and alcohol intervention, rehabilitation, health insurance programs, Medicaid and Medicare, maternal health, children's health insurance programs.

Employment Support: unemployment benefits, financial assistance, job training, transportation assistance, education programs.

Support for Older Americans and Persons with Disabilities: home health care, adult day care, congregate meals, Meals on Wheels, respite care, transportation, and homemaker services.

Support for Children, Youth and Families: Quality childcare, Success by 6, after school programs, Head Start, family resource centers, summer camps and recreation programs, mentoring, tutoring, protective services.

Volunteer opportunities and donations.

311

Designed to receive calls for Animal Services, Code Enforcement and Orange County information.



Call for all of the latest Traffic Information.



[3]

A Partner To Our Community



COMMUNITY IS ONE OF THE CORE BUSINESS VALUES AT LYNX

Our employees work at making Central Florida a better place to live by joining civic organizations, helping to organize community events and volunteering time at schools and charitable organizations. We are proud of our role as the public transportation provider, but we are just as proud of the causes we promote that make Central Florida a wonderful place to live.

ADOPT A STOP

Show your commitment to community service by joining LYNX Adopt A Stop program. Your business or community organization provides the volunteers and LYNX and the City of Orlando provide the tools to help “Keep Orlando Beautiful” by cleaning up selected bus stops around the city.

ROAD RANGERS

Have you ever broken down on I-4? Tires gone flat? Car run out of gas? Do not despair! LYNX Road Rangers patrol I-4 from Kissimmee to Daytona Beach Monday - Friday, 6:00 a.m. - 10:30 p.m., offering free roadside assistance. If you break down on I-4, just call *FHP (347) and the Road Rangers will ride to the rescue.

ACCESS LYNX

ACCESS LYNX is a shared ride, door-to-door transportation service provided by MV Transportation and Transportation America under the supervision of LYNX. The program

is for eligible individuals who are not able to use our regular bus service because of a disability. The program provides more than 2,200 scheduled passenger trips per day for individuals with various disabilities.

PUBLIC SERVICE BUS

Eight qualified non-profit organizations from Orange, Osceola and Seminole counties are selected in a random drawing each year to have their logo painted on the LYNX Public Service Bus. The bus runs regular routes on the LYNX system for one year.

SPECIAL EVENTS AND HOLIDAY BUS

We are famous for our colorful buses, but LYNX is especially proud of the designs that honor important events and holidays. Our Veteran’s Bus has been recognized by the Library of Congress. Our Holiday Bus brings joy to riders throughout the system, who get to ride free the day that bus is on their route.



COMMUNITY PARTNER


® LYNX relishes its role as a community business leader.

Our employees are involved with the Chambers of Commerce, the Zora Neale Hurston Festival, the Hispanic Expo, the Capital One Bowl, and Metroplan Orlando, just to name a few of the organizations and events LYNX supports.



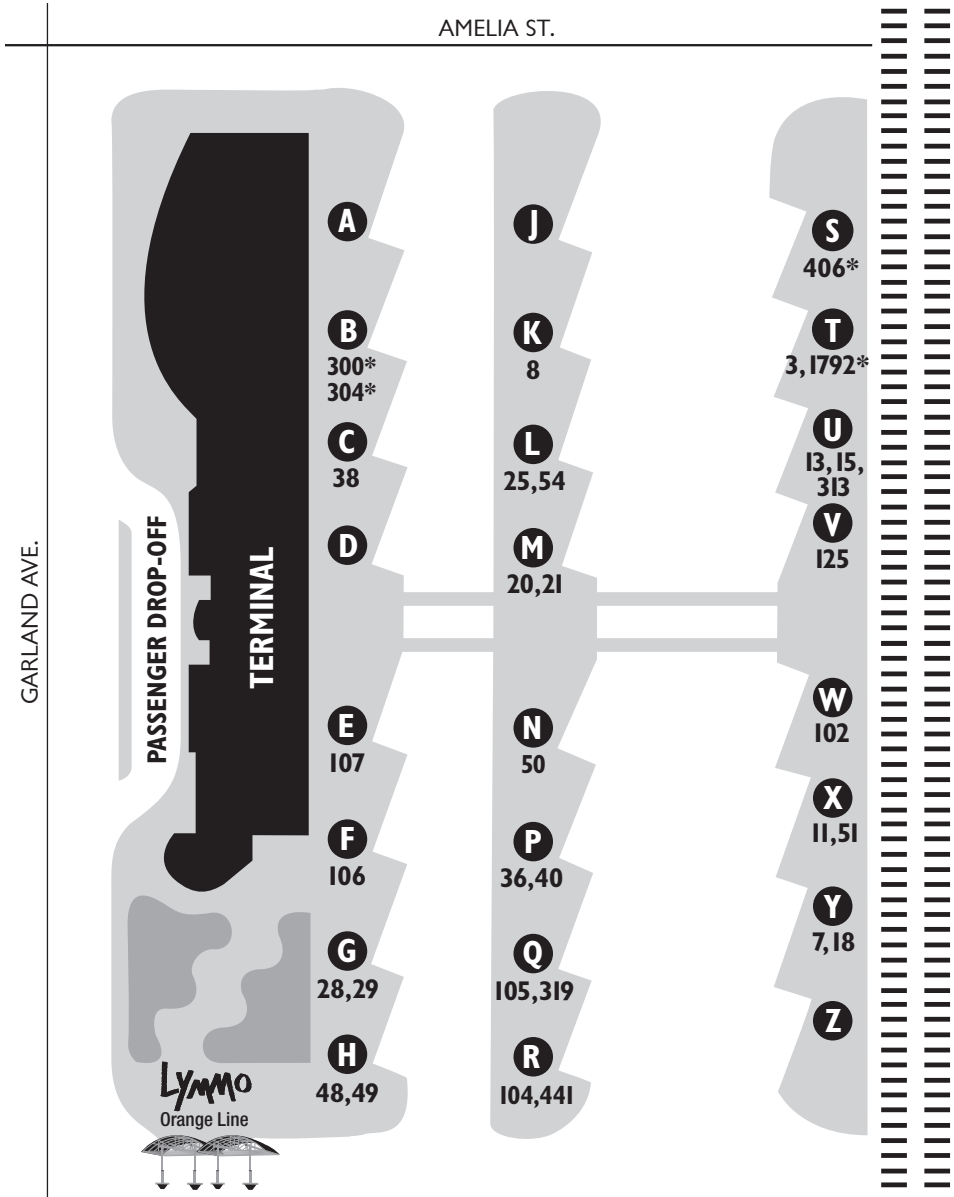
4

SuperStops, Transfer Centers & Terminal Maps



SuperStops are an increasingly popular way for land planners and developers to make transit more appealing in new or fast-growing areas of Central Florida. The SuperStops serve as a central location where passengers can transfer routes in a safe and efficient manner. LYNX has 11 SuperStops located in Orange, Osceola and Seminole counties and hopes that funding will be available to put more up in the future.

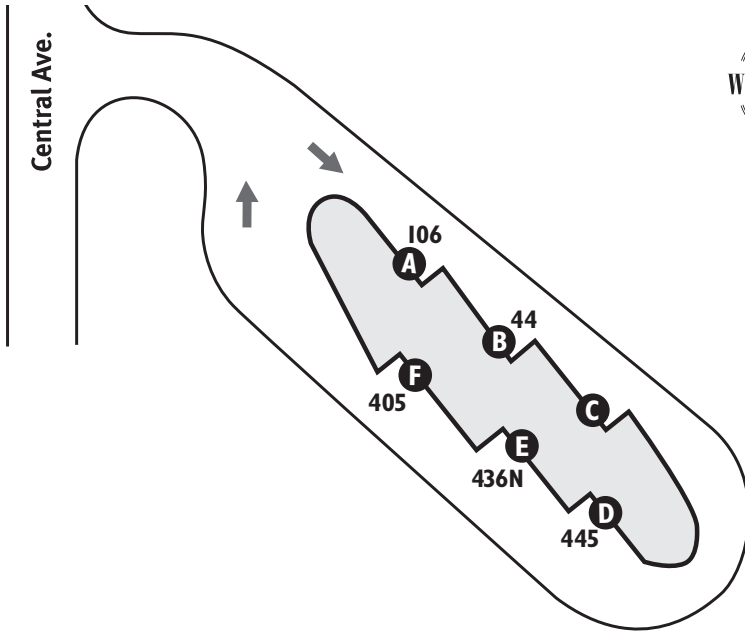
LYNX Central Station Bay Map



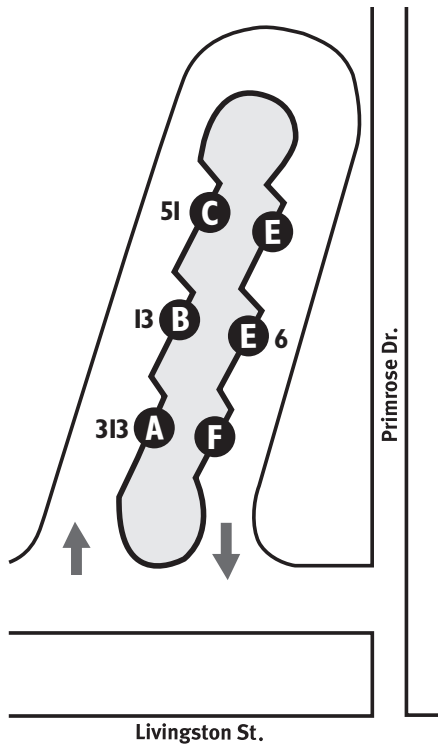
*Indicates limited trips daily (Please refer to individual schedules)



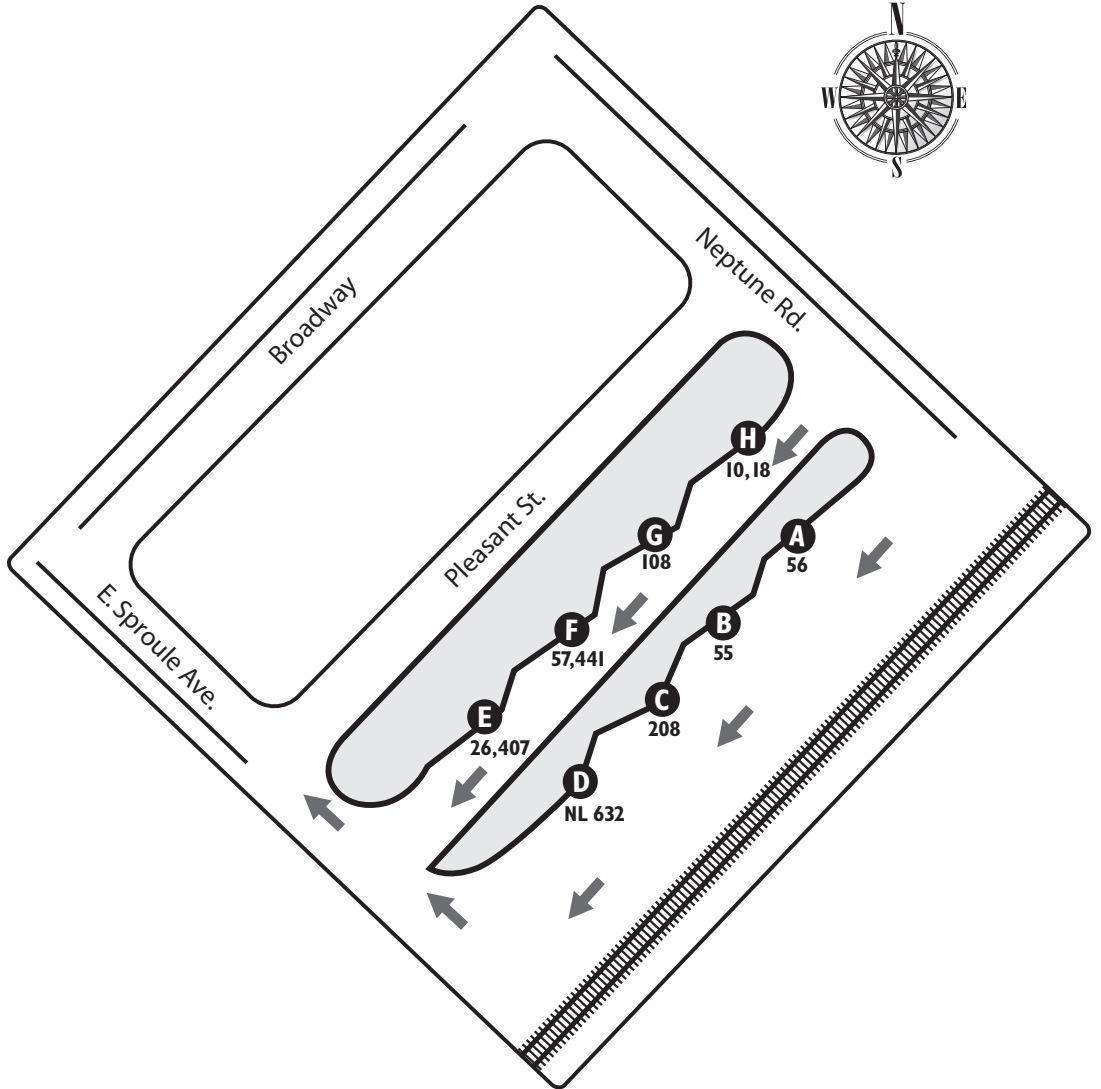
Apopka SuperStop



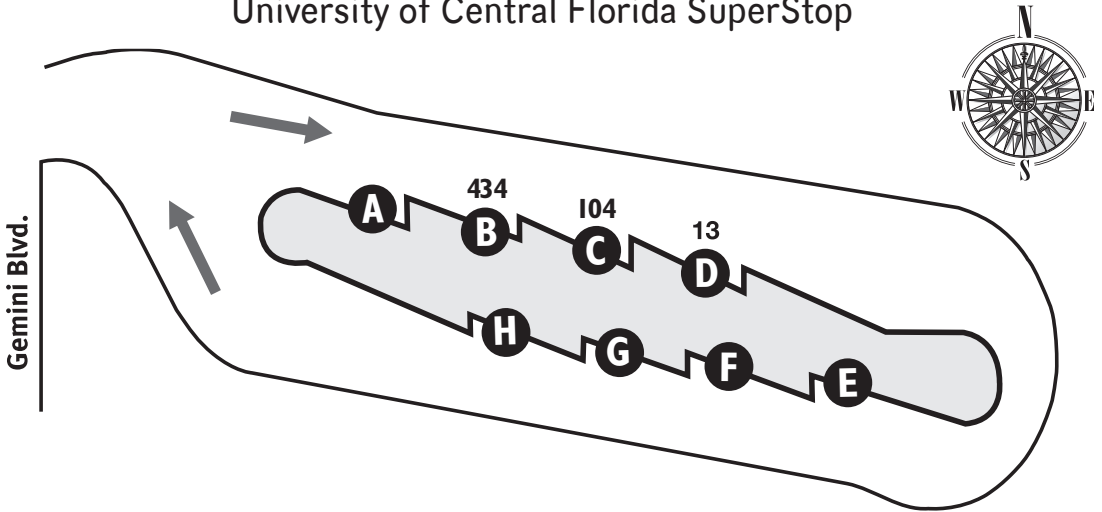
Colonial Plaza SuperStop



LYNX Kissimmee Intermodal Station



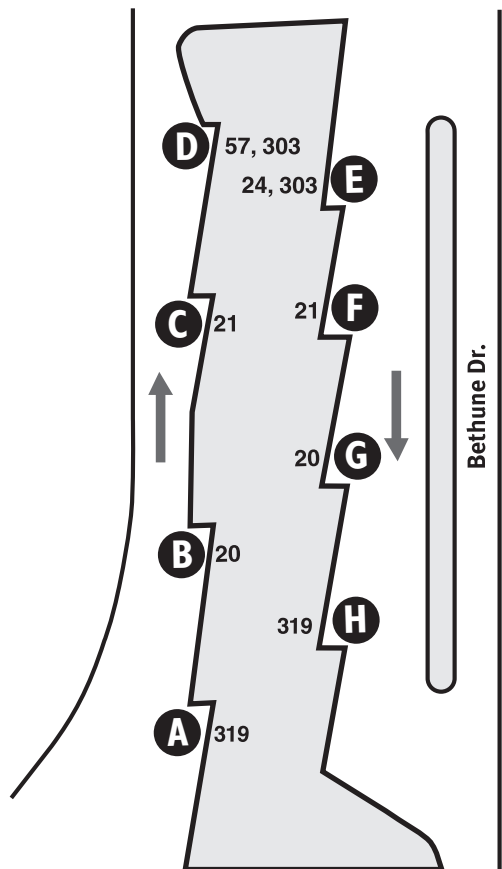
University of Central Florida SuperStop



SuperStops and Transfer Centers:

- Apopka SuperStop
- Destination Parkway SuperStop
- Colonial Plaza SuperStop
- Fern Park
- Florida Mall SuperStop
- Orlando International Airport
- LYNX Kissimmee Intermodal Station
- Sanford Walmart Plaza SuperStop
- Rosemont SuperStop
- Universal Studios
- University of Central Fl. SuperStop
- Walt Disney World Resort
- Washington Shores SuperStop
- West Oaks Mall SuperStop
- Winter Park Village

Washington Shores SuperStop



151

Free Downtown LYMMO





HOURS OF OPERATION

Monday – Thursday 6 a.m. – 10:45 p.m.

Friday 6 a.m. – midnight

Saturday 10 a.m. – midnight

Sunday 10 a.m. – 10 p.m.

Service hours may change for special events or as demand dictates.

The pace of life in downtown Orlando changes every day, but there is an easy way to keep up ... LYMMO!

LYMMO lets you see, feel and hear the heartbeat of this vibrant city as you glide through downtown in the air-conditioned comfort of a LYNX bus.

LYMMO lets you party at the nightclubs along Church Street; dance to live music in the Wall Street district; visit the art galleries on Pine Street; catch a game at the Amway Center; enjoy a show at the Dr. Phillips Center for the Performing Arts; or dine at a wide variety of restaurants throughout the area. Hop aboard

SunRail and ride the rails to downtown Orlando. Connect to LYMMO and take in all of the exciting attractions that make downtown such an inviting destination.

And best of all, LYMMO is FREE!

Yes, your ride is absolutely FREE!

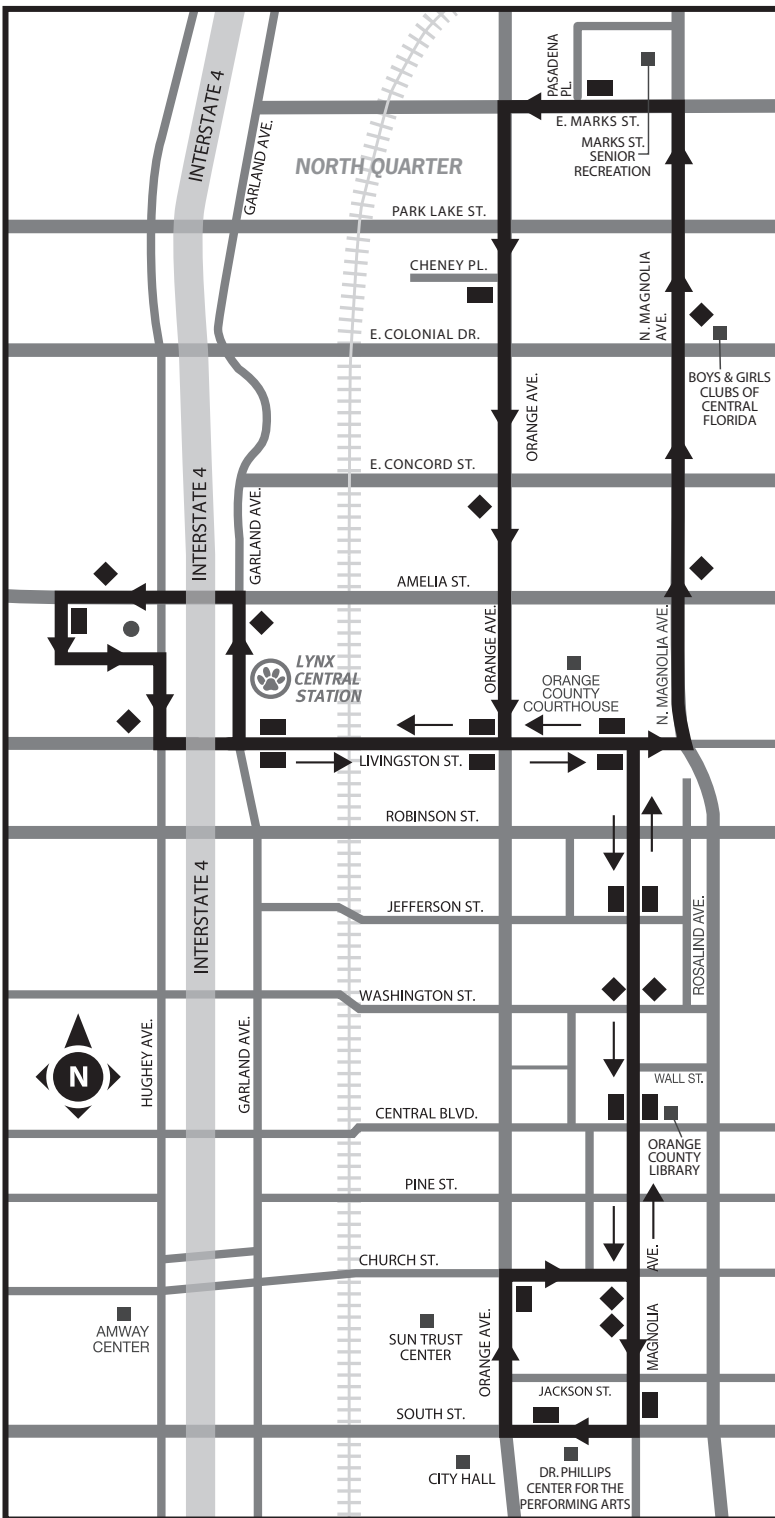
No inching along busy downtown streets searching for a parking space and feeding parking meters. LYMMO rolls through downtown in its own dedicated lane and controls stoplights throughout its route so you move, even if traffic around you does not!

That's even more important in the daytime hours when LYMMO's convenient route gives you easy access to government and business offices, hotels and high-rise condominiums and, of course, the vast array of restaurants and entertainment venues that create the pulse of downtown Orlando.

With service every 7-10 minutes during office hours and every 15 minutes in the evenings, you do not have to wait for LYMMO, it is waiting for you.

So stop pounding the pavement downtown. Take a seat and let LYMMO bring it all to you.





***NOTE: The North Quarter extension is only served eastbound.**

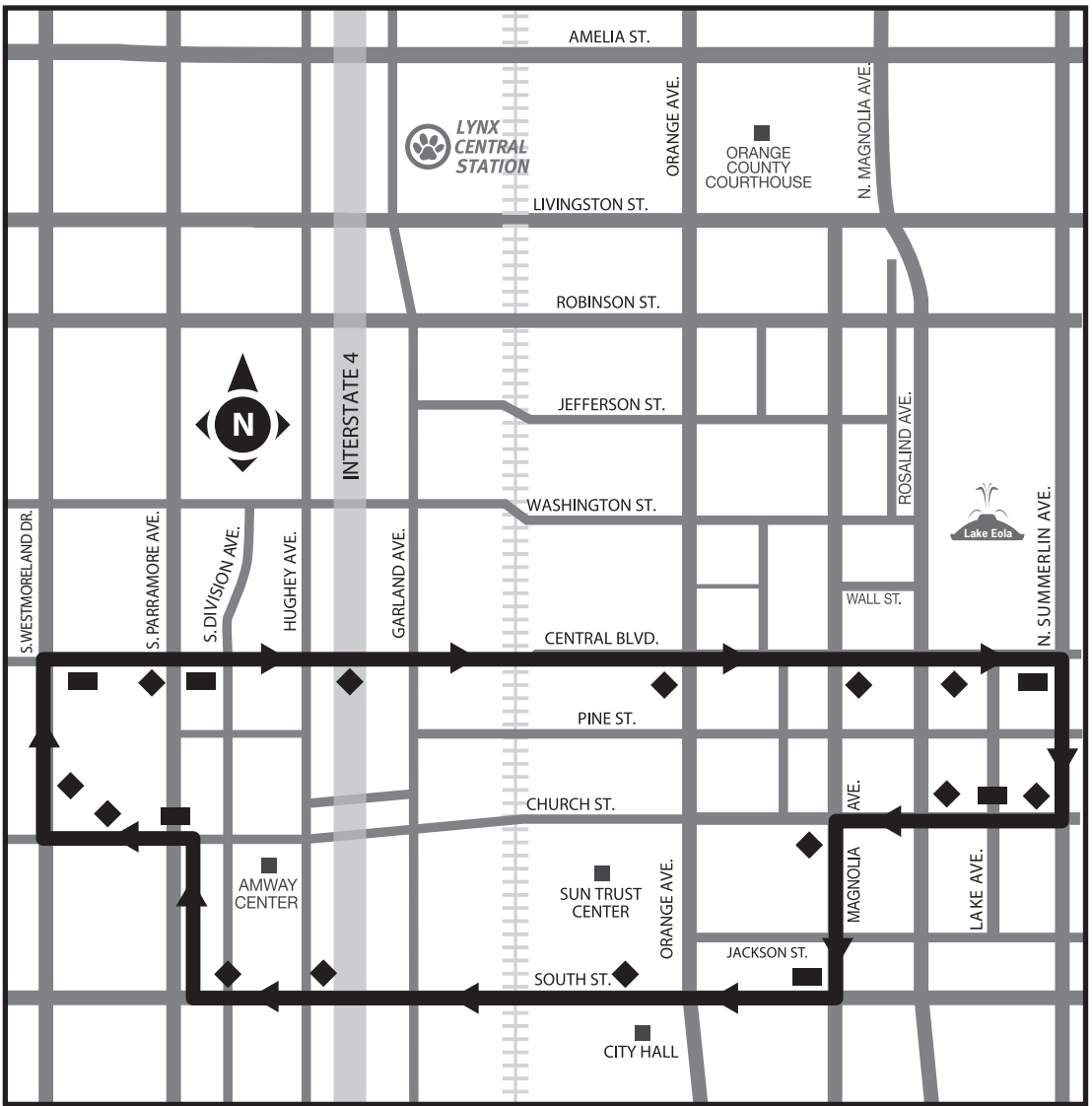
■ LYMMO Station

◆ LYMMO Stop

♿ All LYMMO buses are wheelchair accessible.

ORANGE LYMMO LINE





GRAPEFRUIT LYMMO LINE



-  LYMMO Station
-  LYMMO Stop
-  All LYMMO buses are wheelchair accessible.

[6] We Have No Weak Links



Link 1

Winter Park/ Altamonte Springs

Monday–Saturday service
No Sunday/Holiday service

SERVING:

- Winter Park Tech
- Eatonville
- Maitland Center
- Altamonte Mall

Winter Park SunRail
Station
Winter Park Amtrak

Monday - Friday

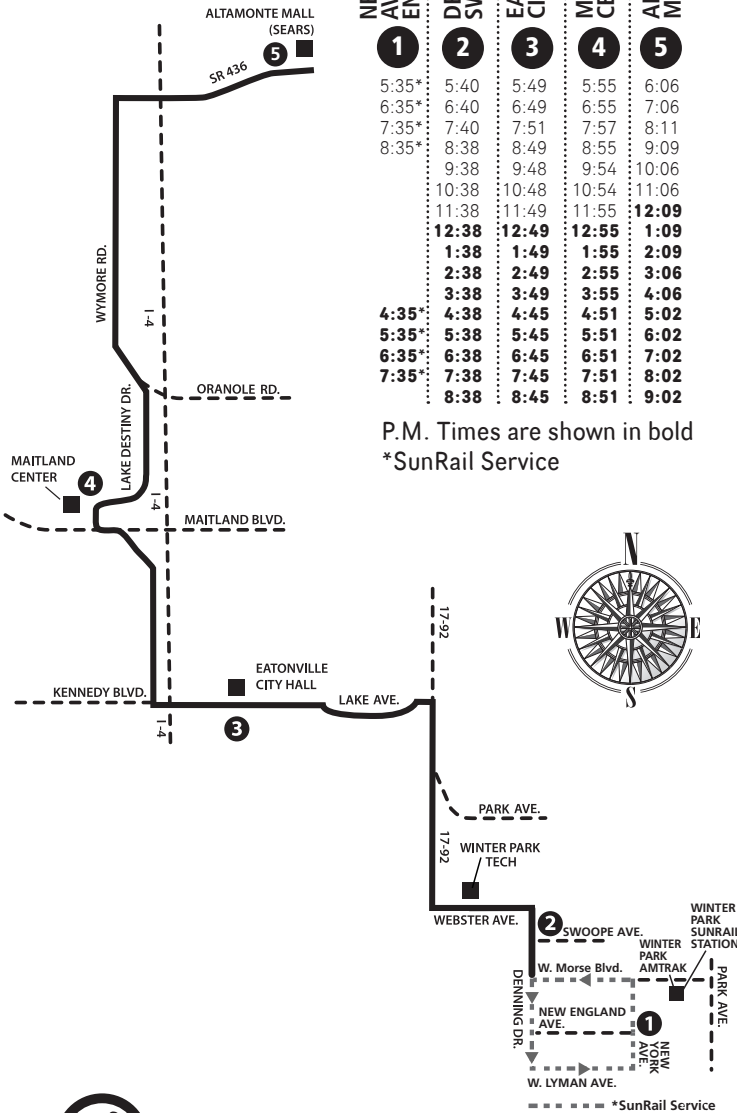
WINTER PARK TO ALTAMONTE MALL

NEW YORK AVE. & NEW ENGLAND AVE.	DENNING DR. & SWOOPE AVE.	EATONVILLE CITY HALL	MAITLAND CENTER	ALTAMONTE MALL
1	2	3	4	5
5:35*	5:40	5:49	5:55	6:06
6:35*	6:40	6:49	6:55	7:06
7:35*	7:40	7:51	7:57	8:11
8:35*	8:38	8:49	8:55	9:09
	9:38	9:48	9:54	10:06
	10:38	10:48	10:54	11:06
	11:38	11:49	11:55	12:09
	12:38	12:49	12:55	1:09
	1:38	1:49	1:55	2:09
	2:38	2:49	2:55	3:06
	3:38	3:49	3:55	4:06
4:35*	4:38	4:45	4:51	5:02
5:35*	5:38	5:45	5:51	6:02
6:35*	6:38	6:45	6:51	7:02
7:35*	7:38	7:45	7:51	8:02
	8:38	8:45	8:51	9:02

ALTAMONTE MALL TO WINTER PARK

ALTAMONTE MALL	MAITLAND CENTER	EATONVILLE CITY HALL	DENNING DR. & SWOOPE AVE.	NEW YORK AVE. & NEW ENGLAND AVE.
5	4	3	2	1
6:12	6:24	6:30	6:37	6:44*
7:12	7:24	7:30	7:37	7:44*
8:12	8:24	8:30	8:38	8:45*
9:12	9:24	9:30	9:37	9:43*
10:12	10:24	10:30	10:38	
11:12	11:24	11:30	11:38	
12:12	12:24	12:30	12:38	
1:12	1:24	1:30	1:38	
2:12	2:25	2:31	2:36	
3:12	3:25	3:31	3:36	
4:12	4:25	4:31	4:37	4:43*
5:12	5:25	5:31	5:36	5:42*
6:12	6:24	6:30	6:35	6:41*
7:12	7:23	7:29	7:34	7:40*
8:12	8:23	8:29	8:34	
9:22	9:33	9:39	9:44	

P.M. Times are shown in bold
*SunRail Service



Numbers on map correspond to numbers on schedules.

Additional stops are located approximately every two blocks along each Link.



Saturday

WINTER PARK TO ALTAMONTE MALL					ALTAMONTE MALL TO WINTER PARK				
NEW YORK AVE. & NEW ENGLAND AVE.	DENNING DR. & SWOOPE AVE.	EATONVILLE CITY HALL	MAITLAND CENTER	ALTAMONTE MALL	ALTAMONTE MALL	MAITLAND CENTER	EATONVILLE CITY HALL	DENNING DR. & SWOOPE AVE.	NEW YORK AVE. & NEW ENGLAND AVE.
1	2	3	4	5	5	4	3	2	1
	5:15	5:23	5:29	5:40	5:50	6:00	6:06	6:11	
	6:15	6:23	6:29	6:40	6:50	7:00	7:06	7:11	
	7:15	7:23	7:29	7:40	7:50	8:00	8:07	8:12	
	8:15	8:24	8:30	8:41	8:50	9:01	9:09	9:14	
	9:15	9:24	9:30	9:42	9:50	10:01	10:09	10:14	
	10:15	10:24	10:30	10:43	10:50	11:02	11:11	11:17	
	11:15	11:25	11:31	11:44	11:50	12:02	12:11	12:17	
	12:15	12:27	12:33	12:46	12:50	1:02	1:11	1:17	
	1:15	1:27	1:33	1:46	1:50	2:02	2:11	2:17	
	2:15	2:29	2:35	2:48	2:50	3:02	3:09	3:15	
	3:15	3:29	3:35	3:48	3:50	4:02	4:09	4:15	
	4:15	4:25	4:31	4:44	4:50	5:02	5:09	5:15	
	5:15	5:25	5:31	5:44	5:50	6:02	6:09	6:15	
	6:15	6:25	6:31	6:44	6:50	7:02	7:09	7:15	
	7:15	7:24	7:30	7:43	7:50	8:01	8:08	8:13	
	8:15	8:24	8:30	8:43	9:08	9:19	9:26	9:31	

P.M. Times are shown in bold



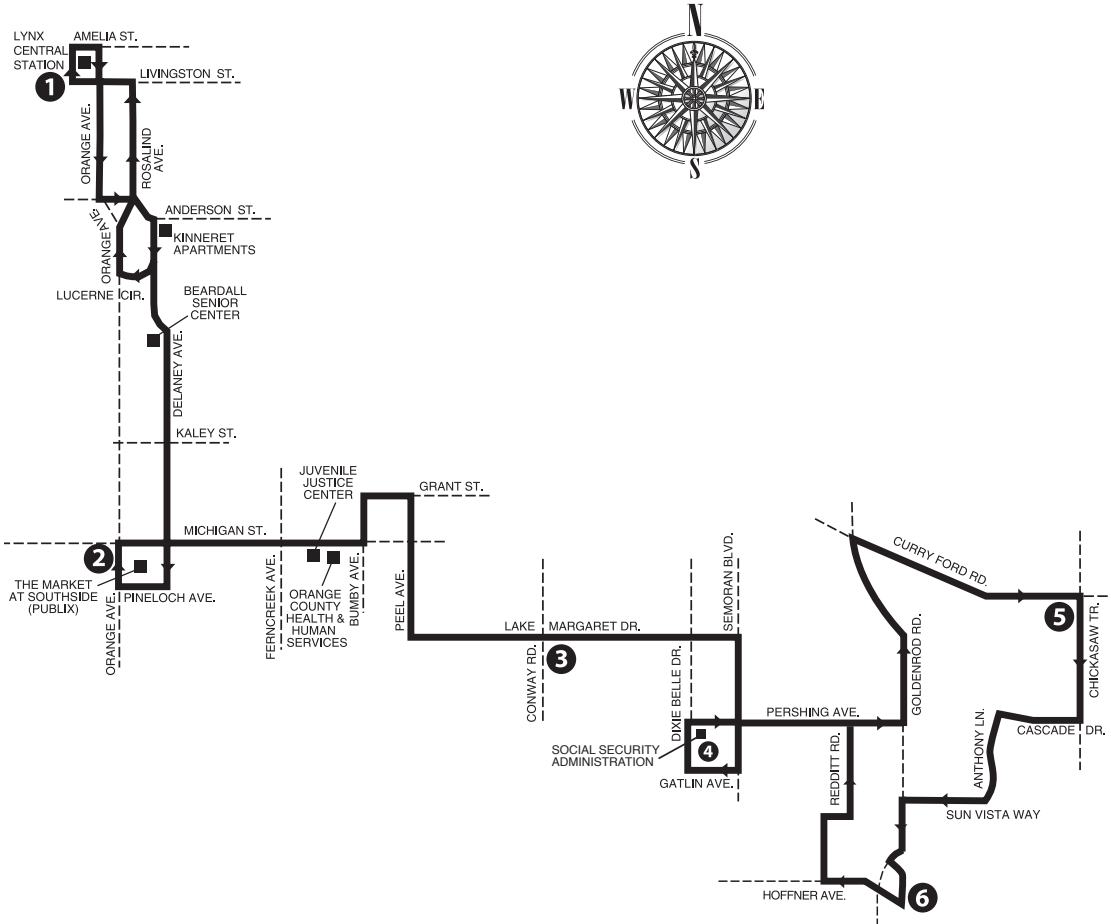
Link 3

Lake Margaret

Monday–Sunday
& Holiday Service

- **SERVING:**
- LYNX Central Station
- Delaney Ave.
- Kinneret Apts.
- Beardall Senior Center
- The Market at Southside

E. Michigan St.
Juvenile Justice Center
Orange County Health
& Human Services
Social Security Admin. Bldg.
East Orlando Estates
Charlin Park



Numbers on map correspond to numbers on schedules.

Additional stops are located approximately every two blocks along each Link.



Link 3

Monday - Friday

DOWNTOWN ORLANDO TO LAKE MARGARET				
1	2	3	4	5
LYNX CENTRAL STATION	ORANGE AVE & MICHIGAN ST.	LAKE MARGARET DR. & CONWAY RD.	DIXIE BELLE DR. & GATLIN AVE.	CURRY FORD RD. & CHICKASAW TR.
5:30	5:50	6:01	5:20	5:32
6:30	6:50	7:03	6:11	6:25
7:30	7:50	8:03	7:13	7:27
8:30	8:50	9:03	8:13	8:27
9:30	9:50	10:03	9:13	9:27
10:30	10:50	11:03	10:13	10:27
11:30	11:50	12:03	11:13	11:27
12:30	12:50	1:04	1:15	1:31
1:30	1:50	2:04	2:15	2:31
2:30	2:50	3:04	3:15	3:31
3:30	3:50	4:04	4:15	4:31
4:30	4:50	5:04	5:15	5:26
5:30	5:50	6:03	6:12	6:24
6:30	6:52	7:04	7:13	7:25
7:15	7:39	7:51	8:00	8:12
8:15	8:33	8:45	8:53	9:05
9:15	9:33	9:45	9:53	10:05
				10:17
				10:29

LAKE MARGARET TO DOWNTOWN ORLANDO			
4	3	2	1
DIXIE BELLE DR. & GATLIN AVE.	LAKE MARGARET DR. & CONWAY RD.	ORANGE AVE & MICHIGAN ST.	LYNX CENTRAL STATION
6:04	6:15	6:31	6:50
7:04	7:15	7:31	7:50
8:05	8:16	8:33	8:50
9:05	9:16	9:33	9:50
10:05	10:16	10:33	10:50
11:05	11:16	11:33	11:50
12:05	12:16	12:33	12:50
1:03	1:14	1:32	1:50
2:03	2:14	2:32	2:50
3:02	3:13	3:31	3:50
4:02	4:13	4:31	4:50
5:09	5:20	5:35	5:50
6:14	6:24	6:37	6:50
6:59	7:09	7:22	7:35
7:53	8:03	8:21	8:35
8:55	9:05	9:20	9:35
9:55	10:05	10:20	10:35

P.M. Times are shown in bold

Saturday

DOWNTOWN ORLANDO TO LAKE MARGARET				
1	2	3	4	5
LYNX CENTRAL STATION	ORANGE AVE & MICHIGAN ST.	LAKE MARGARET DR. & CONWAY RD.	DIXIE BELLE DR. & GATLIN AVE.	CURRY FORD RD. & CHICKASAW TR.
5:30	5:47	5:57	5:25	5:35
6:30	6:47	6:57	6:03	6:15
7:30	7:48	7:59	7:03	7:15
8:30	8:48	8:59	8:06	8:19
9:30	9:49	10:00	9:08	9:21
10:30	10:49	11:01	10:09	10:22
11:30	11:49	12:02	11:10	11:23
12:30	12:49	1:02	12:11	12:24
1:30	1:49	2:02	1:11	1:24
2:30	2:49	3:01	2:11	2:24
3:30	3:49	4:01	3:10	3:23
4:30	4:51	5:03	4:10	4:23
5:30	5:51	6:03	5:12	5:25
6:30	6:51	7:02	6:12	6:25
7:15	7:34	7:45	7:09	7:20
8:15	8:33	8:43	7:52	8:03
9:15	9:33	9:43	8:50	9:01
			9:50	10:01
				10:11
				10:23

LAKE MARGARET TO DOWNTOWN ORLANDO			
4	3	2	1
DIXIE BELLE DR. & GATLIN AVE.	LAKE MARGARET DR. & CONWAY RD.	ORANGE AVE & MICHIGAN ST.	LYNX CENTRAL STATION
6:02	6:09	6:22	6:35
7:00	7:09	7:22	7:35
7:57	8:06	8:21	8:35
8:57	9:06	9:21	9:35
9:57	10:06	10:21	10:35
10:57	11:06	11:21	11:35
11:57	12:06	12:21	12:35
1:55	1:06	1:21	1:35
2:54	2:05	2:20	2:35
3:54	3:04	3:19	3:35
4:55	4:04	4:19	4:35
5:55	5:04	5:19	5:35
6:55	6:04	6:19	6:35
7:57	7:04	7:19	7:35
8:57	8:05	8:20	8:35
9:01	9:08	9:23	9:35
10:01	10:08	10:23	10:35

P.M. Times are shown in bold



Sunday & Holiday

DOWNTOWN ORLANDO TO LAKE MARGARET						LAKE MARGARET TO DOWNTOWN ORLANDO				
LYNX CENTRAL STATION	ORANGE AVE & MICHIGAN ST.	LAKE MARGARET DR. & CONWAY RD.	DIXIE BELLE DR. & GATLIN AVE.	CURRY FORD RD. & CHICKASAW TR.	GOLDENROD RD. & HOFFNER AVE	DIXIE BELLE DR. & GATLIN AVE.	DIXIE BELLE DR. & GATLIN AVE.	LAKE MARGARET DR. & CONWAY RD.	ORANGE AVE & MICHIGAN ST.	LYNX CENTRAL STATION
1	2	3	4	5	6	4	4	3	2	1
5:15	5:31	5:43	5:50	6:02	6:12	6:24	5:57	6:08	6:22	6:35
6:15	6:31	6:43	6:50	7:02	7:12	7:24	6:57	7:08	7:22	7:35
7:15	7:31	7:43	7:51	8:03	8:13	8:27	7:57	8:08	8:22	8:35
8:15	8:33	8:45	8:54	9:06	9:16	9:31	8:55	9:06	9:20	9:35
9:15	9:33	9:46	9:55	10:08	10:19	10:34	9:54	10:05	10:20	10:35
10:15	10:33	10:47	10:56	11:09	11:20	11:34	10:53	11:04	11:19	11:35
11:15	11:33	11:47	11:57	12:10	12:21	12:35	11:53	12:04	12:19	12:35
12:15	12:34	12:48	12:57	1:10	1:21	1:35	12:53	1:04	1:19	1:35
1:15	1:34	1:48	1:57	2:10	2:21	2:35	1:53	2:04	2:19	2:35
2:15	2:35	2:48	2:57	3:10	3:21	3:35	2:53	3:04	3:19	3:35
3:15	3:35	3:48	3:57	4:10	4:21	4:35	3:54	4:05	4:20	4:35
4:15	4:33	4:46	4:55	5:08	5:18	5:32	4:54	5:05	5:20	5:35
5:15	5:33	5:46	5:55	6:08	6:18	6:32	5:54	6:05	6:20	6:35
6:15	6:33	6:46	6:55	7:08	7:18	7:32	6:56	7:05	7:20	7:35
							7:56	8:05	8:20	8:35

P.M. Times are shown in bold



Link 6

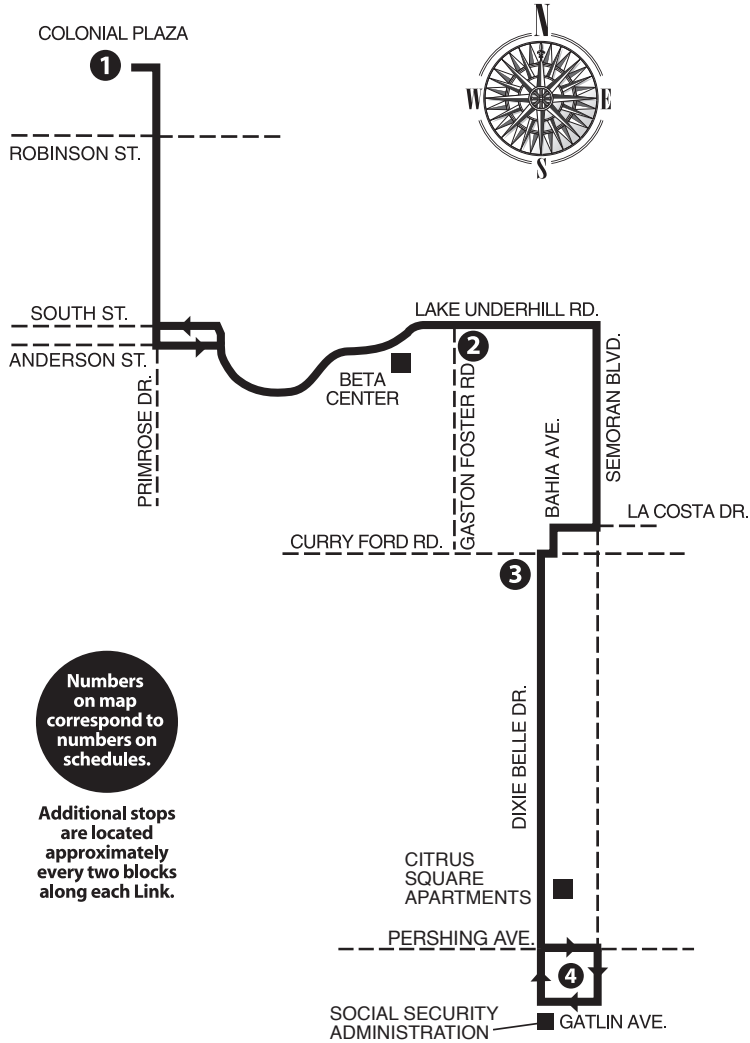
Dixie Belle Drive

Monday–Saturday

No Sunday/Holiday service

• SERVING:

- Colonial Plaza
- BETA Center
- Citrus Square
- Social Security Admin. Bldg.



Monday - Friday

COLONIAL PLAZA TO DIXIE BELLE DR.

COLONIAL PLAZA	LAKE UNDERHILL RD. & GASTON FOSTER RD.	DIXIE BELLE DR. & CURRY FORD RD.	DIXIE BELLE DR. & GATLIN AVE.
1	2	3	4
4:55	5:02	5:09	5:17
5:55	6:02	6:09	6:17
6:55	7:04	7:11	7:19
7:55	8:04	8:11	8:19
8:55	9:04	9:11	9:19
9:55	10:04	10:11	10:19
10:55	11:04	11:11	11:19
11:55	12:04	12:11	12:19
12:55	1:03	1:10	1:18
1:55	2:03	2:10	2:18
2:55	3:04	3:12	3:20
3:55	4:04	4:12	4:20
4:55	5:05	5:12	5:20
5:55	6:05	6:12	6:20
6:55	7:03	7:10	7:18
7:55	8:03	8:10	8:18

DIXIE BELLE DR. TO COLONIAL PLAZA

DIXIE BELLE DR. & GATLIN AVE.	DIXIE BELLE DR. & CURRY FORD RD.	LAKE UNDERHILL RD. & GASTON FOSTER RD.	COLONIAL PLAZA
4	3	2	1
5:30	5:36	5:46	5:54
6:30	6:36	6:46	6:54
7:30	7:36	7:46	7:54
8:30	8:36	8:46	8:54
9:30	9:36	9:46	9:54
10:30	10:36	10:46	10:54
11:30	11:36	11:46	11:54
12:30	12:36	12:46	12:54
1:30	1:36	1:46	1:54
2:30	2:36	2:46	2:54
3:30	3:36	3:46	3:54
4:30	4:36	4:46	4:54
5:30	5:36	5:46	5:53
6:30	6:36	6:45	6:52
7:30	7:36	7:45	7:52
8:30	8:36	8:45	8:52

P.M. Times are shown in bold

Saturday

COLONIAL PLAZA TO DIXIE BELLE DR.

COLONIAL PLAZA	LAKE UNDERHILL RD. & GASTON FOSTER RD.	DIXIE BELLE DR. & CURRY FORD RD.	DIXIE BELLE DR. & GATLIN AVE.
1	2	3	4
5:00	5:07	5:12	5:20
6:00	6:07	6:12	6:20
7:00	7:07	7:13	7:21
8:00	8:08	8:14	8:22
9:00	9:08	9:14	9:22
10:00	10:08	10:14	10:22
11:00	11:08	11:14	11:22
12:00	12:08	12:14	12:22
1:00	1:08	1:14	1:22
2:00	2:08	2:14	2:22
3:00	3:08	3:14	3:22
4:00	4:08	4:14	4:22
5:00	5:08	5:15	5:23
6:00	6:08	6:15	6:23
7:00	7:08	7:15	7:23
8:00	8:08	8:15	8:23

DIXIE BELLE DR. TO COLONIAL PLAZA

DIXIE BELLE DR. & GATLIN AVE.	DIXIE BELLE DR. & CURRY FORD RD.	LAKE UNDERHILL RD. & GASTON FOSTER RD.	COLONIAL PLAZA
4	3	2	1
5:30	5:36	5:42	5:50
6:30	6:36	6:43	6:51
7:30	7:36	7:44	7:52
8:30	8:36	8:45	8:53
9:30	9:36	9:45	9:54
10:30	10:36	10:45	10:55
11:30	11:36	11:45	11:55
12:30	12:36	12:45	12:55
1:30	1:36	1:45	1:55
2:30	2:36	2:45	2:55
3:30	3:36	3:45	3:55
4:30	4:36	4:45	4:53
5:30	5:36	5:45	5:53
6:30	6:36	6:45	6:53
7:30	7:36	7:45	7:53
8:30	8:36	8:45	8:53

P.M. Times are shown in bold



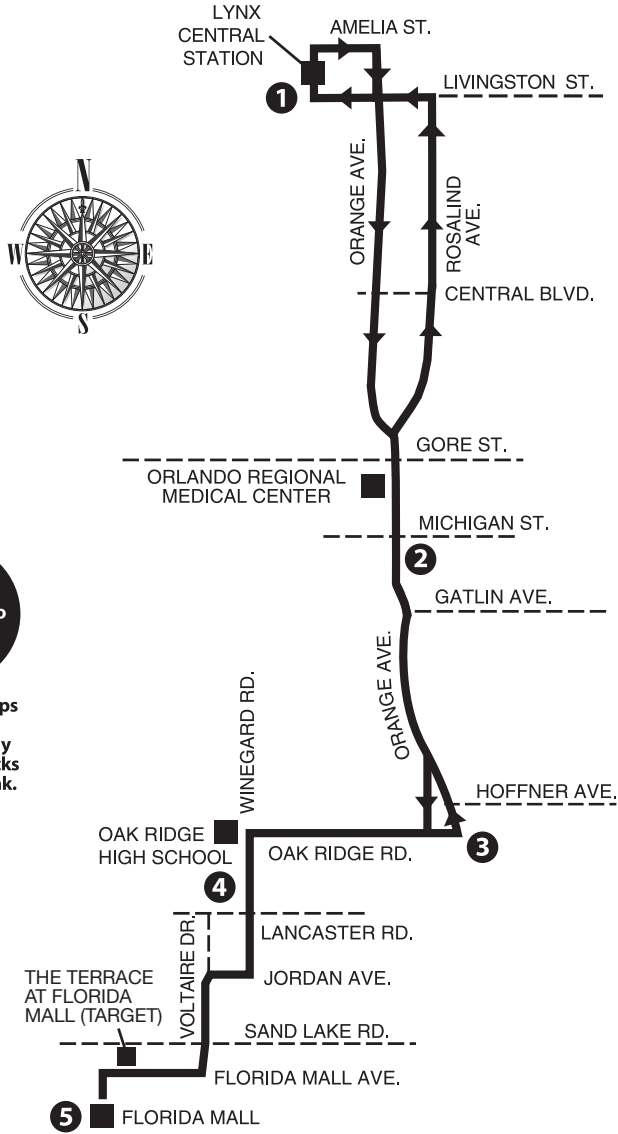
Link 7

S. Orange Avenue/ Florida Mall

Monday–Sunday & Holiday
service

- **SERVING:**
- LYNX Central Station
- Orlando Regional Medical Center
- Pine Castle
- Winegard Road

Oak Ridge High School
Sky Lake
The Terrace at Florida Mall
Florida Mall



Numbers on map correspond to numbers on schedules.

Additional stops are located approximately every two blocks along each Link.



Monday - Friday

DOWNTOWN ORLANDO TO FLORIDA MALL					FLORIDA MALL TO DOWNTOWN ORLANDO				
LYNX CENTRAL STATION	ORANGE AVE. & MICHIGAN ST.	ORANGE AVE. & OAK RIDGE RD.	WINEGARD RD. & LANCASTER RD.	FLORIDA MALL	FLORIDA MALL	WINEGARD RD. & LANCASTER RD.	HANSEL AVE. & HOFFNER AVE.	ORANGE AVE. & MICHIGAN ST.	LYNX CENTRAL STATION
1	2	3	4	5	5	4	3	2	1
5:00	5:15	5:24	5:29	5:40	4:59	5:08	5:16	5:22	5:35
6:00	6:16	6:25	6:30	6:41	5:54	6:04	6:14	6:21	6:35
7:00	7:16	7:25	7:30	7:41	6:54	7:04	7:14	7:21	7:35
8:00	8:16	8:25	8:30	8:41	7:54	8:03	8:12	8:20	8:35
9:00	9:16	9:25	9:30	9:41	8:54	9:03	9:12	9:20	9:35
10:00	10:18	10:27	10:32	10:43	9:54	10:03	10:12	10:20	10:35
11:00	11:18	11:27	11:32	11:43	10:54	11:03	11:12	11:20	11:35
12:00	12:16	12:25	12:30	12:41	11:54	12:03	12:12	12:20	12:35
1:00	1:18	1:27	1:32	1:43	12:53	1:02	1:12	1:20	1:35
2:00	2:18	2:27	2:32	2:43	1:53	2:02	2:12	2:20	2:35
3:00	3:18	3:28	3:33	3:44	2:54	3:03	3:13	3:20	3:35
4:00	4:16	4:24	4:28	4:38	3:54	4:03	4:13	4:20	4:35
5:00	5:22	5:29	5:33	5:43	4:56	5:05	5:15	5:22	5:35
6:00	6:16	6:23	6:27	6:37	6:00	6:09	6:17	6:23	6:35
7:15	7:31	7:38	7:42	7:52	7:00	7:09	7:17	7:23	7:35
8:15	8:30	8:37	8:41	8:51	8:00	8:09	8:17	8:23	8:35
9:15	9:30	9:37	9:41	9:51	9:00	9:09	9:17	9:23	9:35
10:15	10:30	10:37	10:41	10:51	10:00	10:09	10:17	10:23	10:35
11:15	11:30	11:37	11:41	11:51	11:00	11:09	11:17	11:23	11:35
					12:00	12:09	12:17	12:23	12:35

P.M. Times are shown in bold

Saturday

DOWNTOWN ORLANDO TO FLORIDA MALL					FLORIDA MALL TO DOWNTOWN ORLANDO				
LYNX CENTRAL STATION	ORANGE AVE. & MICHIGAN ST.	ORANGE AVE. & OAK RIDGE RD.	WINEGARD RD. & LANCASTER RD.	FLORIDA MALL	FLORIDA MALL	WINEGARD RD. & LANCASTER RD.	HANSEL AVE. & HOFFNER AVE.	ORANGE AVE. & MICHIGAN ST.	LYNX CENTRAL STATION
1	2	3	4	5	5	4	3	2	1
5:00	5:15	5:23	5:28	5:39	5:04	5:12	5:19	5:25	5:35
6:00	6:16	6:24	6:29	6:40	6:01	6:10	6:17	6:24	6:35
7:00	7:17	7:25	7:30	7:42	7:00	7:09	7:17	7:24	7:35
8:00	8:17	8:25	8:30	8:42	7:58	8:07	8:16	8:23	8:35
9:00	9:17	9:25	9:30	9:42	8:57	9:06	9:15	9:22	9:35
10:00	10:17	10:25	10:30	10:42	9:57	10:06	10:15	10:22	10:35
11:00	11:17	11:25	11:30	11:42	10:56	11:06	11:15	11:22	11:35
12:00	12:17	12:25	12:30	12:42	11:56	12:06	12:15	12:22	12:35
1:00	1:17	1:25	1:30	1:42	12:56	1:06	1:15	1:22	1:35
2:00	2:17	2:25	2:30	2:41	1:55	2:05	2:14	2:21	2:35
3:00	3:17	3:25	3:29	3:39	2:55	3:05	3:14	3:21	3:35
4:00	4:17	4:25	4:29	4:39	3:55	4:05	4:14	4:21	4:35
5:00	5:16	5:22	5:26	5:36	4:55	5:05	5:14	5:21	5:35
6:00	6:16	6:22	6:26	6:36	5:57	6:07	6:15	6:22	6:35
7:15	7:31	7:37	7:41	7:51	6:57	7:07	7:15	7:22	7:35
8:15	8:29	8:35	8:39	8:49	7:58	8:08	8:15	8:22	8:35
9:15	9:29	9:35	9:39	9:49	9:00	9:09	9:16	9:22	9:35
10:15	10:29	10:35	10:39	10:49	10:00	10:08	10:15	10:21	10:35
11:15	11:29	11:35	11:39	11:49	11:00	11:08	11:15	11:21	11:30
					12:00	12:07	12:13	12:18	12:27

P.M. Times are shown in bold



Sunday & Holiday

DOWNTOWN ORLANDO TO FLORIDA MALL

LYNX CENTRAL STATION	ORANGE AVE. & MICHIGAN ST.	ORANGE AVE. & OAK RIDGE RD.	WINEGARD RD. & LANCASTER RD.	FLORIDA MALL
1	2	3	4	5
5:15	5:26	5:33	5:37	5:46
6:15	6:27	6:34	6:38	6:47
7:15	7:27	7:34	7:38	7:48
8:15	8:27	8:34	8:38	8:49
9:15	9:29	9:36	9:40	9:52
10:15	10:29	10:37	10:42	10:54
11:15	11:30	11:38	11:43	11:55
12:15	12:30	12:38	12:43	12:55
1:15	1:30	1:38	1:43	1:54
2:15	2:30	2:38	2:42	2:53
3:15	3:30	3:38	3:42	3:53
4:15	4:30	4:38	4:42	4:53
5:15	5:29	5:36	5:40	5:51
6:15	6:29	6:36	6:40	6:51
7:15	7:28	7:35	7:39	7:50

FLORIDA MALL TO DOWNTOWN ORLANDO

FLORIDA MALL	WINEGARD RD. & LANCASTER RD.	HANSEL AVE. & HOFFNER AVE.	ORANGE AVE. & MICHIGAN ST.	LYNX CENTRAL STATION
5	4	3	2	1
6:01	6:10	6:18	6:24	6:35
7:01	7:10	7:18	7:24	7:35
8:01	8:10	8:18	8:24	8:35
9:00	9:09	9:17	9:24	9:35
10:00	10:09	10:17	10:24	10:35
10:59	11:09	11:17	11:24	11:35
11:57	12:07	12:15	12:22	12:35
12:57	1:07	1:15	1:22	1:35
1:57	2:07	2:15	2:22	2:35
2:57	3:07	3:15	3:22	3:35
4:01	4:10	4:18	4:24	4:35
5:01	5:10	5:18	5:24	5:35
6:01	6:10	6:18	6:24	6:35
7:00	7:09	7:16	7:22	7:33
8:00	8:09	8:16	8:22	8:33

P.M. Times are shown in bold

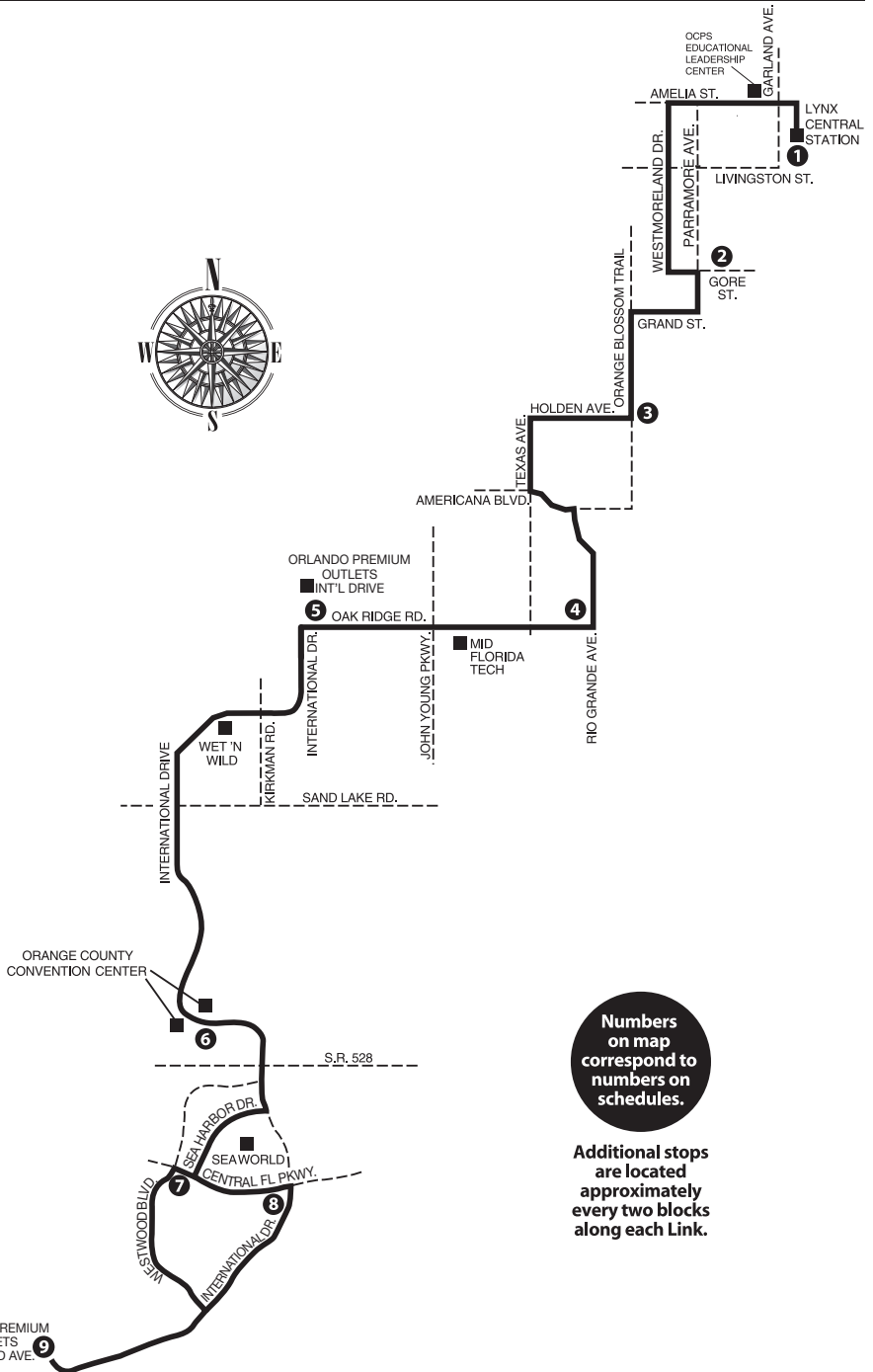


Link 8

**W. Oak Ridge Road/
International Drive**
Monday–Sunday & Holiday
service

- **SERVING:**
- LYNX Central Station
- OCPS Educational Leadership Center
- Callahan
- Parramore Avenue
- Holden Heights
- Mid Florida Tech

- Orlando Premium Outlets
International Drive
- Wet 'n Wild
- Orange County Convention Center
- SeaWorld
- Westwood Blvd.
- Orlando Premium Outlets
Vineland Avenue



Numbers on map correspond to numbers on schedules.

Additional stops are located approximately every two blocks along each Link.



Monday - Friday

DOWNTOWN ORLANDO TO INTERNATIONAL DRIVE

1	2	3	4	5	6	7	8	9		1	2	3	4	5	6	7	8	9
LYNX CENTRAL STATION	PARRAMORE AVE. & GORE ST.	O.B.T & HOLDEN AVE.	RIO GRANDE AVE. & OAK RIDGE RD.	ORLANDO PREMIUM OUTLETS INT'L DR.	ORANGE COUNTY CONVENTION CENTER	CENTRAL FL PKWY. & WESTWOOD BLVD.	CENTRAL FL PKWY. & INTERNATIONAL DR.	ORLANDO PREMIUM OUTLETS VINELAND AVE.		LYNX CENTRAL STATION	PARRAMORE AVE. & GORE ST.	O.B.T & HOLDEN AVE.	RIO GRANDE AVE. & OAK RIDGE RD.	ORLANDO PREMIUM OUTLETS INT'L DR.	ORANGE COUNTY CONVENTION CENTER	CENTRAL FL PKWY. & WESTWOOD BLVD.	CENTRAL FL PKWY. & INTERNATIONAL DR.	ORLANDO PREMIUM OUTLETS VINELAND AVE.
4:45	4:57	5:09	5:23	5:39	5:59		6:09	6:15		1:15	1:28	1:39	1:51	2:06	2:26		2:36	2:42
5:00	5:12	5:24	5:38	5:54	6:14	6:22		6:29		1:30	1:43	1:54	2:06	2:21	2:41	2:51		2:58
5:15	5:27	5:39	5:53	6:09	6:29		6:39	6:45		1:45	1:58	2:09	2:21	2:36	2:56		3:05	3:11
5:30	5:42	5:54	6:08	6:24	6:44	6:52		6:59		2:00	2:13	2:24	2:36	2:51	3:11	3:19		3:26
5:45	5:57	6:09	6:23	6:39	6:59		7:09	7:18		2:15	2:28	2:39	2:51	3:05	3:25		3:34	3:40
6:00	6:13	6:25	6:37	6:53	7:13	7:21		7:27		2:30	2:43	2:54	3:06	3:20	3:40	3:48		3:55
6:15	6:28	6:39	6:51	7:07	7:26		7:35	7:44		2:45	2:58	3:09	3:21	3:34	3:54		4:03	4:09
6:30	6:43	6:54	7:06	7:21	7:40	7:48		7:54		3:00	3:13	3:24	3:36	3:49	4:10	4:18		4:25
6:45	6:58	7:09	7:21	7:36	7:55		8:04	8:10		3:15	3:28	3:39	3:51	4:02	4:23		4:32	4:38
7:00	7:13	7:24	7:36	7:51	8:10	8:18		8:24		3:30	3:43	3:54	4:05	4:16	4:37	4:45		4:52
7:15	7:28	7:39	7:51	8:06	8:25		8:35	8:41		3:45	3:58	4:09	4:20	4:31	4:52		5:01	5:07
7:30	7:44	7:55	8:07	8:22	8:41	8:49		8:55		4:00	4:13	4:24	4:35	4:46	5:07	5:15		5:22
7:45	7:59	8:10	8:22	8:37	8:56		9:06	9:12		4:15	4:28	4:38	4:49	5:00	5:21		5:30	5:36
8:00	8:14	8:25	8:37	8:52	9:11	9:19		9:25		4:30	4:43	4:53	5:02	5:13	5:34	5:42		5:49
8:15	8:29	8:40	8:52	9:07	9:27		9:37	9:43		4:45	4:58	5:08	5:17	5:28	5:49		5:58	6:04
8:30	8:44	8:55	9:07	9:22	9:42	9:50		9:56		5:00	5:14	5:24	5:33	5:44	6:05	6:13		6:20
8:45	8:59	9:10	9:22	9:37	9:57		10:07	10:13		5:15	5:29	5:39	5:48	5:59	6:20		6:29	6:35
9:00	9:14	9:25	9:37	9:52	10:12	10:20		10:26		5:30	5:44	5:54	6:03	6:14	6:35	6:43		6:50
9:15	9:27	9:38	9:50	10:05	10:25		10:35	10:41		5:45	5:59	6:09	6:18	6:29	6:50		6:59	7:05
9:30	9:42	9:53	10:05	10:20	10:40	10:48		10:54		6:00	6:11	6:21	6:30	6:41	7:02	7:10		7:17
9:45	9:57	10:08	10:20	10:35	10:55		11:05	11:11		6:15	6:26	6:36	6:45	6:56	7:17		7:26	7:32
10:00	10:12	10:23	10:35	10:50	11:10	11:18		11:24		6:30	6:41	6:51	7:00	7:11	7:32	7:40		7:47
10:15	10:29	10:40	10:52	11:07	11:27		11:37	11:43		6:45	6:56	7:06	7:15	7:26	7:47		7:56	8:02
10:30	10:44	10:55	11:07	11:22	11:42	11:50		11:56		7:15	7:26	7:36	7:45	7:56	8:17	8:25		8:32
10:45	10:59	11:10	11:22	11:37	11:57		12:07	12:13		7:45	7:56	8:06	8:15	8:26	8:47		8:56	9:02
11:00	11:14	11:25	11:37	11:52	12:12	12:20		12:26		8:15	8:26	8:36	8:45	8:56	9:17	9:25		9:32
11:15	11:28	11:39	11:51	12:06	12:26		12:36	12:42		8:45	8:56	9:06	9:15	9:26	9:47		9:56	10:02
11:30	11:43	11:54	12:06	12:21	12:41	12:49		12:55		9:15	9:26	9:36	9:45	9:56	10:17	10:25		10:32
11:45	11:58	12:09	12:21	12:36	12:56		1:06	1:12		10:15	10:26	10:36	10:45	10:56	11:17		11:26	11:32
12:00	12:13	12:24	12:36	12:51	1:11	1:19		1:25		11:15	11:26	11:36	11:45	11:56	12:17	12:25		12:32
12:15	12:28	12:39	12:51	1:06	1:26		1:36	1:42		12:15	12:26	12:36	12:45	12:56	1:17		1:26	1:32
12:30	12:43	12:54	1:06	1:21	1:41	1:49		1:56										
12:45	12:58	1:09	1:21	1:36	1:56		2:06	2:14										
1:00	1:13	1:24	1:36	1:51	2:11	2:21		2:29										

Outbound times are continued on the next column over.

P.M. Times are shown in bold



Monday - Friday

INTERNATIONAL DRIVE TO DOWNTOWN ORLANDO

9	8	7	6	5	4	3	2	1
4:52	4:59		5:08	4:51	5:01	5:12	5:22	5:35
5:05		5:12	5:21	5:34	5:42	5:55	6:07	6:20
5:18	5:25		5:34	5:47	5:57	6:10	6:22	6:35
5:35		5:42	5:51	6:04	6:12	6:25	6:37	6:50
5:48	5:55		6:04	6:17	6:27	6:40	6:52	7:05
6:05		6:12	6:21	6:34	6:42	6:55	7:07	7:20
6:18	6:25		6:34	6:47	6:57	7:11	7:22	7:35
6:35		6:42	6:51	7:04	7:12	7:26	7:37	7:50
6:49	6:56		7:05	7:18	7:26	7:40	7:52	8:05
7:05		7:12	7:21	7:34	7:42	7:56	8:07	8:20
7:21	7:28		7:37	7:50	7:58	8:10	8:22	8:35
7:35		7:42	7:51	8:04	8:12	8:26	8:37	8:50
7:44	7:51		8:00	8:17	8:28	8:40	8:52	9:05
7:58		8:05	8:14	8:31	8:42	8:56	9:07	9:20
8:09	8:20		8:29	8:46	8:58	9:10	9:22	9:35
8:28		8:35	8:44	9:01	9:12	9:26	9:37	9:50
8:38	8:49		8:58	9:16	9:28	9:40	9:52	10:05
8:58		9:05	9:14	9:31	9:42	9:56	10:07	10:20
9:08	9:19		9:28	9:46	9:58	10:10	10:22	10:35
9:24		9:35	9:44	10:01	10:12	10:26	10:37	10:50
9:39	9:50		9:59	10:17	10:29	10:41	10:52	11:05
9:54		10:05	10:14	10:31	10:42	10:56	11:07	11:20
10:09	10:20		10:29	10:47	10:59	11:11	11:22	11:35
10:24		10:35	10:44	11:01	11:12	11:26	11:37	11:50
10:39	10:50		10:59	11:17	11:29	11:41	11:52	12:05
10:54		11:05	11:14	11:31	11:42	11:56	12:07	12:20
11:06	11:17		11:26	11:45	11:59	12:11	12:22	12:35
11:24		11:35	11:44	12:01	12:12	12:26	12:37	12:50
11:36	11:47		11:56	12:15	12:29	12:41	12:52	1:05
11:54		12:05	12:14	12:31	12:42	12:56	1:07	1:20
12:06	12:17		12:26	12:45	12:59	1:11	1:22	1:35
12:24		12:35	12:44	1:01	1:12	1:26	1:37	1:50

Outbound times are continued on the next column over.

9	8	7	6	5	4	3	2	1
12:36	12:47		1:05	12:56	1:15	1:29	1:41	2:05
12:54		1:05	1:14	1:31	1:42	1:56	2:07	2:20
1:06	1:17		1:26	1:45	1:59	2:11	2:22	2:35
1:24		1:35	1:44	2:01	2:12	2:26	2:37	2:50
1:36	1:47		1:56	2:15	2:29	2:41	2:52	3:05
1:55		2:06	2:15	2:32	2:43	2:55	3:07	3:20
2:05	2:16		2:25	2:44	2:58	3:11	3:22	3:35
2:26		2:37	2:46	3:03	3:14	3:26	3:37	3:50
2:35	2:46		2:55	3:14	3:28	3:41	3:52	4:05
2:56		3:07	3:16	3:33	3:44	3:56	4:07	4:20
3:05	3:16		3:25	3:44	3:58	4:11	4:22	4:35
3:23		3:34	3:43	4:01	4:13	4:26	4:37	4:50
3:32	3:43		3:52	4:13	4:26	4:41	4:52	5:05
3:50		4:01	4:10	4:29	4:43	4:56	5:07	5:20
4:02	4:13		4:22	4:43	4:56	5:11	5:22	5:35
4:20		4:31	4:40	4:59	5:13	5:26	5:37	5:50
4:32	4:43		4:52	5:13	5:26	5:41	5:52	6:05
4:47		4:58	5:07	5:28	5:41	5:56	6:07	6:20
5:04	5:15		5:24	5:45	6:00	6:12	6:22	6:35
5:16		5:27	5:37	5:58	6:11	6:26	6:37	6:50
5:34	5:45		5:54	6:15	6:30	6:42	6:52	7:05
5:50		6:01	6:11	6:32	6:45	6:57	7:07	7:20
6:04	6:15		6:24	6:45	7:00	7:12	7:22	7:35
6:18		6:29	6:39	7:00	7:15	7:27	7:37	7:50
6:36	6:47		6:56	7:18	7:30	7:42	7:52	8:05
6:48		6:59	7:09	7:30	7:45	7:57	8:07	8:20
7:07	7:18		7:27	7:49	8:01	8:12	8:22	8:35
7:38	7:49		7:58	8:19	8:31	8:42	8:52	9:05
8:12		8:23	8:33	8:53	9:03	9:13	9:22	9:35
8:40	8:51		9:00	9:21	9:31	9:42	9:52	10:05
9:12		9:23	9:33	9:53	10:03	10:13	10:22	10:35
9:43	9:54		10:03	10:23	10:33	10:43	10:52	11:05
10:12		10:23	10:33	10:53	11:03	11:13	11:22	11:35
10:43	10:54		11:03	11:23	11:33	11:43	11:52	12:05
11:43	11:54		12:03	12:23	12:33	12:43	12:52	1:05
12:43	12:54		1:03	1:23	1:33	1:43	1:52	2:05
1:43	1:54		2:03	2:23	2:33	2:43	2:52	3:05

P.M. Times are shown in bold



Saturday

DOWNTOWN ORLANDO TO INTERNATIONAL DRIVE

LYNX CENTRAL STATION	PARAMORE AVE. & GORE ST.	O.B.T & HOLDEN AVE.	RIO GRANDE AVE. & OAK RIDGE RD.	ORLANDO PREMIUM OUTLETS INT'L DR.	ORANGE COUNTY CONVENTION CENTER	CENTRAL FL PKWY. & WESTWOOD BLVD.	CENTRAL FL PKWY. & INTERNATIONAL DR.	ORLANDO PREMIUM OUTLETS VINELAND AVE.
1	2	3	4	5	6	7	8	9
4:45	4:56	5:06	5:19	5:35	5:55		6:04	6:12
5:15	5:29	5:40	5:54	6:10	6:31	6:40		6:48
5:45	5:56	6:07	6:21	6:37	6:58		7:07	7:15
6:15	6:29	6:40	6:54	7:10	7:31	7:40		7:48
6:30	6:44	6:55	7:09	7:25	7:46		7:55	8:03
6:45	6:59	7:10	7:24	7:40	8:01		8:10	8:18
7:00	7:14	7:25	7:39	7:55	8:16		8:25	8:33
7:15	7:29	7:40	7:54	8:10	8:31	8:40		8:48
7:30	7:44	7:55	8:09	8:25	8:46		8:55	9:03
7:45	7:59	8:10	8:24	8:40	9:01		9:10	9:18
8:15	8:29	8:40	8:54	9:10	9:31	9:40		9:48
8:45	8:59	9:10	9:24	9:40	10:01		10:10	10:18
9:15	9:29	9:40	9:54	10:10	10:31	10:40		10:48
9:45	9:59	10:10	10:24	10:40	11:01		11:10	11:18
10:15	10:29	10:40	10:54	11:10	11:31	11:40		11:48
10:45	10:59	11:10	11:24	11:40	12:01		12:10	12:18
11:15	11:29	11:40	11:54	12:10	12:31	12:40		12:48
11:45	11:59	12:10	12:24	12:40	1:01		1:10	1:18
12:15	12:29	12:40	12:54	1:10	1:31	1:40		1:48
12:45	12:59	1:10	1:24	1:40	2:01		2:10	2:18
1:15	1:29	1:40	1:54	2:10	2:31	2:40		2:48
1:45	1:59	2:10	2:24	2:40	3:01		3:10	3:18
2:15	2:29	2:40	2:54	3:10	3:31	3:40		3:48
2:45	2:59	3:10	3:24	3:40	4:01		4:10	4:18
3:15	3:29	3:40	3:54	4:10	4:31	4:40		4:48
3:45	3:59	4:10	4:24	4:40	5:01		5:10	5:18
4:15	4:29	4:40	4:54	5:10	5:31	5:40		5:48
4:45	4:59	5:10	5:24	5:40	6:01		6:10	6:18
5:15	5:29	5:40	5:54	6:10	6:31	6:40		6:48
5:45	5:59	6:10	6:24	6:40	7:01		7:10	7:18
6:15	6:29	6:40	6:54	7:10	7:31	7:40		7:48
6:45	6:59	7:10	7:24	7:40	8:01		8:10	8:18
7:15	7:29	7:40	7:54	8:10	8:31	8:40		8:48
7:45	7:59	8:10	8:24	8:40	9:01		9:10	9:18
8:15	8:29	8:40	8:54	9:10	9:31	9:40		9:48
8:45	8:59	9:10	9:24	9:40	10:01		10:10	10:18
9:15	9:29	9:40	9:54	10:10	10:31	10:40		10:48
10:15	10:29	10:40	10:54	11:10	11:31	11:40		11:48

P.M. Times are shown in bold

INTERNATIONAL DRIVE TO DOWNTOWN ORLANDO

ORLANDO PREMIUM OUTLETS VINELAND AVE.	CENTRAL FL PKWY. & INTERNATIONAL DR.	CENTRAL FL PKWY. & WESTWOOD BLVD.	ORANGE COUNTY CONVENTION CENTER	ORLANDO PREMIUM OUTLETS INT'L DR.	RIO GRANDE AVE. & OAK RIDGE RD.	O.B.T & HOLDEN AVE.	PARAMORE AVE. & GORE ST.	LYNX CENTRAL STATION
9	8	7	6	5	4	3	2	1
4:58		5:10	5:20	5:42	5:55	6:07	6:19	6:30
5:35	5:47		5:57	6:17	6:30	6:42	6:54	7:05
5:58		6:10	6:20	6:42	6:55	7:07	7:19	7:30
6:35	6:47		6:57	7:17	7:30	7:42	7:54	8:05
6:58		7:10	7:20	7:42	7:55	8:07	8:19	8:30
7:35	7:47		7:57	8:17	8:30	8:42	8:54	9:05
7:58		8:10	8:20	8:42	8:55	9:07	9:19	9:30
8:33	8:45		8:55	9:15	9:28	9:40	9:52	10:05
8:58		9:10	9:20	9:42	9:55	10:08	10:20	10:33
9:32	9:44		9:54	10:15	10:28	10:40	10:52	11:05
9:58		10:10	10:20	10:42	10:55	11:08	11:20	11:33
10:32	10:44		10:54	11:15	11:28	11:40	11:52	12:05
10:58		11:10	11:20	11:42	11:55	12:08	12:20	12:33
11:32	11:44		11:54	12:15	12:28	12:40	12:52	1:05
11:58		12:10	12:20	12:42	12:55	1:08	1:20	1:33
12:32	12:44		12:54	1:15	1:28	1:40	1:52	2:05
12:58		1:10	1:20	1:42	1:55	2:08	2:20	2:33
1:32	1:44		1:54	2:15	2:28	2:40	2:52	3:05
1:58		2:10	2:20	2:42	2:55	3:08	3:20	3:33
2:32	2:44		2:54	3:15	3:28	3:40	3:52	4:05
2:58		3:10	3:20	3:42	3:55	4:08	4:20	4:33
3:32	3:44		3:54	4:15	4:28	4:40	4:52	5:05
3:47	3:59		4:09	4:30	4:43	4:55	5:07	5:20
3:58		4:10	4:20	4:42	4:55	5:08	5:20	5:33
4:17	4:29		4:39	5:00	5:13	5:25	5:37	5:50
4:32	4:44		4:54	5:15	5:28	5:40	5:52	6:05
4:58		5:10	5:20	5:42	5:55	6:08	6:20	6:33
5:32	5:44		5:54	6:15	6:28	6:40	6:52	7:05
5:58		6:10	6:20	6:42	6:55	7:08	7:20	7:33
6:32	6:44		6:54	7:15	7:28	7:40	7:52	8:05
7:00		7:12	7:22	7:44	7:58	8:11	8:22	8:35
7:30	7:42		7:52	8:14	8:28	8:41	8:52	9:05
8:00		8:12	8:22	8:44	8:58	9:11	9:22	9:35
8:30	8:42		8:52	9:14	9:28	9:41	9:52	10:05
9:00		9:12	9:22	9:44	9:58	10:11	10:22	10:35
9:30	9:42		9:52	10:14	10:28	10:41	10:52	11:05
10:12		10:24	10:34	10:56	11:09	11:15	11:24	11:35
10:42	10:54		11:04	11:24	11:35	11:45	11:54	12:05
12:02	12:10		12:19	12:39	12:50	1:00	1:09	1:20

P.M. Times are shown in bold



Sunday & Holiday

DOWNTOWN ORLANDO TO INTERNATIONAL DRIVE

1	2	3	4	5	6	7	8	9
LYNX CENTRAL STATION	PARRAMORE AVE. & GORE ST.	O.B.T & HOLDEN AVE.	RIO GRANDE AVE. & OAK RIDGE RD.	ORLANDO PREMIUM OUTLETS INT'L DR.	ORANGE COUNTY CONVENTION CENTER	CENTRAL FL PKWY. & WESTWOOD BLVD.	CENTRAL FL PKWY. & INTERNATIONAL DR.	ORLANDO PREMIUM OUTLETS VINELAND AVE.
4:45	4:58	5:08	5:20	5:35	5:58		6:09	6:17
5:45	5:58	6:08	6:20	6:35	6:58		7:09	7:17
6:15	6:28	6:38	6:50	7:05	7:28	7:39		7:47
6:30	6:43	6:53	7:05	7:20	7:43		7:54	8:02
6:45	6:58	7:08	7:20	7:35	7:58		8:09	8:17
7:00	7:13	7:23	7:35	7:50	8:13		8:24	8:32
7:15	7:28	7:38	7:50	8:05	8:28	8:39		8:47
7:30	7:43	7:53	8:05	8:20	8:43		8:54	9:02
7:45	7:58	8:08	8:20	8:35	8:58		9:09	9:17
8:15	8:28	8:38	8:50	9:05	9:28	9:39		9:47
8:45	8:58	9:08	9:20	9:35	9:58		10:09	10:17
9:15	9:28	9:38	9:50	10:05	10:28	10:39		10:47
9:45	9:58	10:08	10:20	10:35	10:58		11:09	11:17
10:15	10:28	10:38	10:50	11:05	11:28	11:39		11:47
10:45	10:58	11:08	11:20	11:35	11:58		12:09	12:17
11:15	11:28	11:38	11:50	12:05	12:28	12:39		12:47
11:45	11:58	12:08	12:20	12:35	12:58		1:09	1:17
12:15	12:28	12:38	12:50	1:05	1:28	1:39		1:47
12:45	12:58	1:08	1:20	1:35	1:58		2:09	2:17
1:15	1:28	1:38	1:50	2:05	2:28	2:39		2:47
1:45	1:58	2:08	2:20	2:35	2:58		3:09	3:17
2:15	2:28	2:38	2:50	3:05	3:28	3:39		3:47
2:45	2:58	3:08	3:20	3:35	3:58		4:09	4:17
3:15	3:28	3:38	3:50	4:05	4:28	4:39		4:47
3:45	3:58	4:08	4:20	4:35	4:58		5:09	5:17
4:15	4:28	4:38	4:50	5:05	5:28	5:39		5:47
4:45	4:58	5:08	5:20	5:35	5:58		6:09	6:17
5:15	5:28	5:38	5:50	6:05	6:28	6:39		6:47
5:45	5:58	6:08	6:20	6:35	6:58		7:09	7:17
6:15	6:28	6:38	6:50	7:05	7:28	7:39		7:47
6:45	6:58	7:08	7:20	7:35	7:58		8:09	8:17
7:15	7:28	7:38	7:50	8:05	8:28	8:39		8:47

P.M. Times are shown in bold

INTERNATIONAL DRIVE TO DOWNTOWN ORLANDO

9	8	7	6	5	4	3	2	1
ORLANDO PREMIUM OUTLETS VINELAND AVE.	CENTRAL FL PKWY. & INTERNATIONAL DR.	CENTRAL FL PKWY. & WESTWOOD BLVD.	ORANGE COUNTY CONVENTION CENTER	ORLANDO PREMIUM OUTLETS INT'L DR.	RIO GRANDE AVE. & OAK RIDGE RD.	O.B.T & HOLDEN AVE.	PARRAMORE AVE. & GORE ST.	LYNX CENTRAL STATION
5:11	5:23		5:33	5:49	6:02	6:13	6:23	6:35
5:41		5:53	6:03	6:19	6:32	6:43	6:53	7:05
6:11	6:23		6:33	6:49	7:02	7:13	7:23	7:35
6:40		6:52	7:02	7:18	7:31	7:43	7:53	8:05
7:10	7:22		7:32	7:48	8:01	8:13	8:23	8:35
7:40		7:52	8:02	8:18	8:31	8:43	8:53	9:05
8:03	8:15		8:25	8:48	9:01	9:13	9:23	9:35
8:33		8:45	8:55	9:18	9:31	9:43	9:53	10:05
9:03	9:15		9:25	9:48	10:01	10:13	10:23	10:35
9:33		9:45	9:55	10:18	10:31	10:43	10:53	11:05
10:03	10:15		10:25	10:48	11:01	11:13	11:23	11:35
10:33		10:45	10:55	11:18	11:31	11:43	11:53	12:05
11:03	11:15		11:25	11:48	12:01	12:13	12:23	12:35
11:33		11:45	11:55	12:18	12:31	12:43	12:53	1:05
12:03	12:15		12:25	12:48	1:01	1:13	1:23	1:35
12:33		12:45	12:55	1:18	1:31	1:43	1:53	2:05
1:03	1:15		1:25	1:48	2:01	2:13	2:23	2:35
1:33		1:45	1:55	2:18	2:31	2:43	2:53	3:05
2:03	2:15		2:25	2:48	3:01	3:13	3:23	3:35
2:33		2:45	2:55	3:18	3:31	3:43	3:53	4:05
3:03	3:15		3:25	3:48	4:01	4:13	4:23	4:35
3:33		3:45	3:55	4:18	4:31	4:43	4:53	5:05
3:48	4:00		4:10	4:33	4:46	4:58	5:08	5:20
4:03	4:15		4:25	4:48	5:01	5:13	5:23	5:35
4:18	4:30		4:40	5:03	5:16	5:28	5:38	5:50
4:33		4:45	4:55	5:18	5:31	5:43	5:53	6:05
5:03	5:15		5:25	5:48	6:01	6:13	6:23	6:35
5:33		5:45	5:55	6:18	6:31	6:43	6:53	7:05
6:03	6:15		6:25	6:48	7:01	7:13	7:23	7:35
6:33		6:45	6:55	7:18	7:31	7:43	7:53	8:05
7:03	7:15		7:25	7:48	8:01	8:13	8:23	8:35
7:33		7:45	7:55	8:18	8:31	8:43	8:53	9:05
8:03	8:15		8:25	8:48	9:01	9:13	9:23	9:35
8:33		8:45	8:55	9:18	9:31	9:43	9:53	10:05

P.M. Times are shown in bold



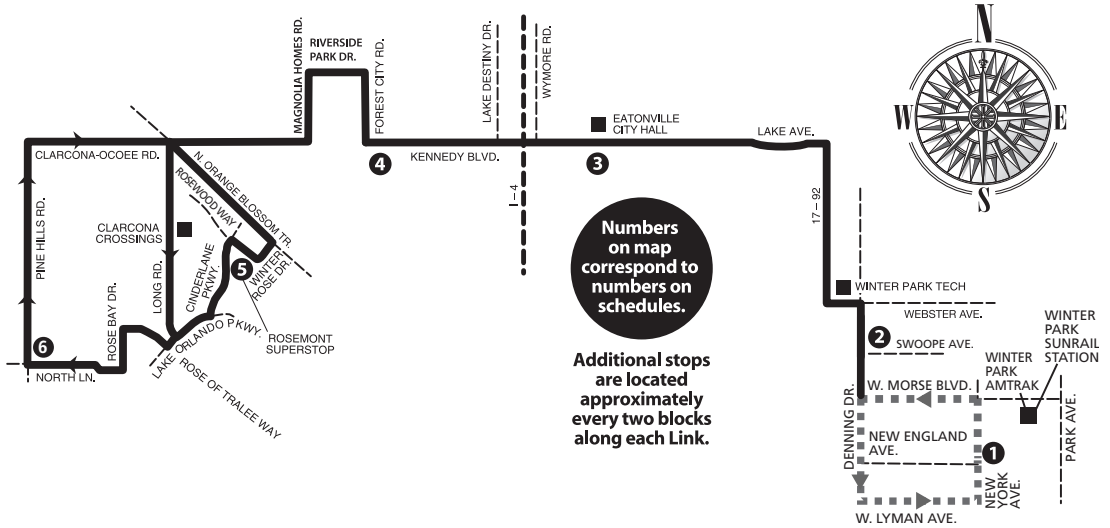
Link 9

Winter Park/Rosemont

Monday–Sunday & Holiday service

- **SERVING:**
- Winter Park Tech
- Eatonville
- Rosemont SuperStop
- Rolling Hills
- Clarcona Crossings

Winter Park SunRail Station
Winter Park Amtrak



Monday - Friday

----- *SunRail Service

WINTER PARK TO ROSEMONT

1 NEW YORK AVE. & NEW ENGLAND AVE.	2 DENNING DR. & SWOOPE AVE.	3 EATONVILLE CITY HALL	4 KENNEDY BLVD. & FOREST CITY RD.	5 ROSEMONT SUPERSTOP	6 NORTH LN. & PINE HILLS RD.	5 ROSEMONT SUPERSTOP
6:07*	6:12	6:18	6:27	6:37	6:46	6:54
7:07*	7:12	7:18	7:27	7:37	7:46	7:54
8:07*	8:12	8:18	8:27	8:37	8:46	8:54
9:07*	9:12	9:18	9:27	9:37	9:46	9:54
	10:07	10:14	10:23	10:33	10:42	10:50
	11:07	11:14	11:23	11:33	11:42	11:50
	12:07	12:14	12:23	12:33	12:42	12:50
	1:07	1:14	1:23	1:33	1:42	1:50
	2:07	2:14	2:23	2:33	2:42	2:50
	3:07	3:14	3:23	3:33	3:42	3:50
	4:13	4:20	4:29	4:39	4:48	4:56
5:08*	5:13	5:19	5:28	5:38	5:47	5:55
6:08*	6:13	6:19	6:28	6:38	6:47	6:55
7:08*	7:13	7:19	7:28	7:38	7:47	7:55
8:08*	8:13	8:19	8:28	8:38	8:47	8:55
	9:07	9:14	9:23	9:33	9:42	9:50
	10:07	10:14	10:23	10:33	10:42	10:50
	11:07	11:14	11:23	11:33	11:42	11:50

ROSEMONT TO WINTER PARK

5 ROSEMONT SUPERSTOP	4 KENNEDY BLVD. & FOREST CITY RD.	3 EATONVILLE CITY HALL	2 DENNING DR. & SWOOPE AVE.	1 NEW YORK AVE. & NEW ENGLAND AVE.
6:00	6:10	6:16	6:22	6:29*
7:00	7:10	7:16	7:22	7:29*
8:00	8:10	8:16	8:22	8:29*
9:02	9:12	9:18	9:24	
10:02	10:12	10:18	10:24	
11:02	11:12	11:18	11:24	
12:02	12:12	12:18	12:24	
1:02	1:12	1:18	1:24	
2:02	2:12	2:18	2:24	
3:02	3:12	3:18	3:24	
3:58	4:08	4:14	4:20	4:27*
4:58	5:08	5:14	5:20	5:27*
5:58	6:08	6:14	6:20	6:27*
6:58	7:08	7:14	7:20	7:27*
8:02	8:12	8:18	8:24	
9:02	9:12	9:18	9:24	
10:02	10:12	10:18	10:24	
11:02	11:12	11:18	11:24	
12:17	12:27	12:33	12:39	

P.M. Times are shown in bold

*SunRail Service



Saturday

WINTER PARK TO ROSEMONT

DENNING DR. & SWOOPE AVE.	EATONVILLE CITY HALL	KENNEDY BLVD. & FOREST CITY RD.	ROSEMONT SUPERSTOP	NORTH LN. & PINE HILLS RD.	ROSEMONT SUPERSTOP
2	3	4	5	6	5
5:40	5:46	5:51	6:02	6:09	6:18
6:40	6:47	6:53	7:04	7:12	7:21
7:40	7:47	7:53	8:04	8:12	8:21
8:40	8:47	8:53	9:04	9:12	9:22
9:40	9:49	9:54	10:05	10:13	10:23
10:40	10:50	10:55	11:07	11:15	11:25
11:40	11:52	11:57	12:09	12:17	12:27
12:40	12:50	12:55	1:07	1:15	1:25
1:40	1:50	1:55	2:07	2:15	2:25
2:40	2:50	2:55	3:07	3:15	3:25
3:40	3:50	3:55	4:07	4:15	4:24
4:40	4:50	4:55	5:07	5:15	5:24
5:40	5:50	5:55	6:06	6:14	6:23
6:40	6:50	6:55	7:06	7:14	7:23
7:40	7:50	7:55	8:05	8:13	8:22
8:40	8:48	8:53	9:03	9:11	9:20

ROSEMONT TO WINTER PARK

ROSEMONT SUPERSTOP	KENNEDY BLVD. & FOREST CITY RD.	EATONVILLE CITY HALL	DENNING DR. & SWOOPE AVE.
5	4	3	2
6:35	6:46	6:51	6:57
7:35	7:46	7:51	7:57
8:35	8:47	8:52	8:59
9:35	9:47	9:52	10:00
10:35	10:47	10:53	11:01
11:35	11:47	11:53	12:02
12:35	12:47	12:53	1:02
1:35	1:47	1:53	2:02
2:35	2:47	2:53	3:02
3:35	3:47	3:53	4:02
4:35	4:47	4:53	5:01
5:35	5:47	5:52	5:59
6:35	6:46	6:51	6:58
7:35	7:46	7:51	7:58
8:35	8:46	8:51	8:57
9:35	9:46	9:51	9:57

P.M. Times are shown in bold

Sunday & Holiday

WINTER PARK TO ROSEMONT

DENNING DR. & SWOOPE AVE.	EATONVILLE CITY HALL	KENNEDY BLVD. & FOREST CITY RD.	ROSEMONT SUPERSTOP	NORTH LN. & PINE HILLS RD.	ROSEMONT SUPERSTOP
2	3	4	5	6	5
5:40	5:48	5:52	6:02	6:09	6:18
6:40	6:48	6:52	7:02	7:09	7:18
7:40	7:48	7:54	8:06	8:13	8:22
8:40	8:48	8:54	9:06	9:13	9:22
9:40	9:48	9:54	10:06	10:13	10:22
10:40	10:48	10:54	11:06	11:13	11:22
11:40	11:48	11:54	12:06	12:13	12:22
12:40	12:48	12:54	1:06	1:13	1:22
1:40	1:48	1:54	2:06	2:13	2:22
2:40	2:48	2:54	3:06	3:13	3:22
3:40	3:48	3:54	4:06	4:13	4:22
4:40	4:48	4:53	5:04	5:11	5:20
5:40	5:48	5:53	6:04	6:11	6:20
6:40	6:48	6:53	7:04	7:11	7:20

ROSEMONT TO WINTER PARK

ROSEMONT SUPERSTOP	KENNEDY BLVD. & FOREST CITY RD.	EATONVILLE CITY HALL	DENNING DR. & SWOOPE AVE.
5	4	3	2
6:35	6:45	6:50	6:57
7:35	7:45	7:50	7:57
8:35	8:45	8:50	8:58
9:35	9:45	9:50	9:58
10:35	10:45	10:50	10:58
11:35	11:45	11:50	11:58
12:35	12:45	12:50	12:58
1:35	1:45	1:50	1:58
2:35	2:45	2:50	2:58
3:35	3:45	3:50	3:58
4:35	4:45	4:50	4:58
5:35	5:45	5:50	5:58
6:35	6:45	6:50	6:58
7:35	7:45	7:50	7:58

P.M. Times are shown in bold



Link 10

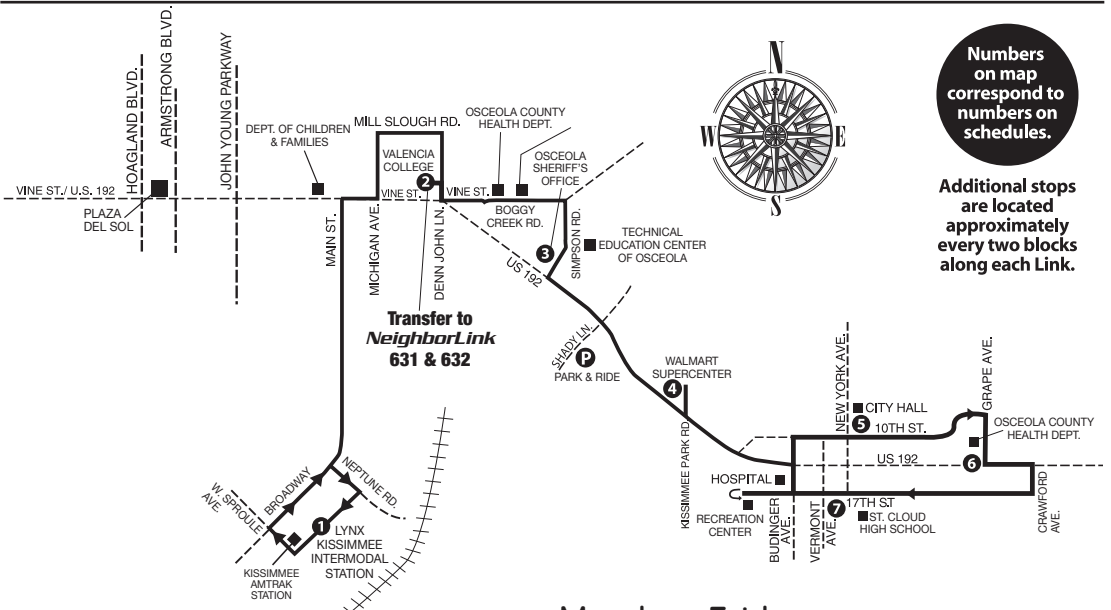
E. U.S. 192/St. Cloud

Monday–Saturday service

No Sunday/Holiday service

- **SERVING:**
- LYNX Kissimmee Intermodal Station
- Dept. of Children & Families
- Mill Creek
- Valencia College – Osceola
- Osceola County Health Department – Kissimmee
- Center for Women & Family Health
- Technical Education Center of Osceola

- Osceola Sheriff's Office
- St. Cloud Walmart Supercenter
- St. Cloud City Hall
- Osceola County Health Department – St. Cloud
- St. Cloud High School
- Orlando Health – St. Cloud
- St. Cloud Recreation Center
- NeighborLink 631
- NeighborLink 632



Monday - Friday

KISSIMMEE TO ST. CLOUD										
LYNX KISSIMMEE INTERMODAL STATION	VALENCIA COLLEGE OSCEOLA	U.S. 192 & SIMPSON RD.	ST. CLOUD WALMART SUPERCENTER (ARRIVE)	ST. CLOUD WALMART SUPERCENTER (DEPART)	10TH ST. & NEW YORK AVE.	GRAPE AVE. & U.S. 192	17TH ST. & VERMONT AVE.	ST. CLOUD WALMART SUPERCENTER		
1	2	3	4	4	5	6	7	4		
4:00	4:17	4:24	4:35	4:37	4:48	4:54	5:03	5:12		
5:00	5:17	5:24	5:35	5:37	5:48	5:54	6:03	6:12		
6:00	6:15	6:25	6:37	6:39	6:50	6:56	7:05	7:14		
7:00	7:15	7:25	7:37	7:39	7:50	7:56	8:05	8:14		
8:00	8:14	8:24	8:36	8:38	8:49	8:55	9:04	9:13		
9:00	9:14	9:24	9:36	9:38	9:49	9:55	10:04	10:13		
10:00	10:14	10:24	10:38	10:40	10:52	10:58	11:07	11:16		
11:00	11:14	11:24	11:38	11:40	11:52	11:58	12:07	12:16		
12:00	12:14	12:24	12:38	12:40	12:52	12:58	1:07	1:16		
1:00	1:16	1:27	1:41	1:43	1:55	2:01	2:10	2:19		
2:00	2:16	2:27	2:38	2:40	2:51	2:57	3:05	3:14		
3:00	3:15	3:26	3:36	3:38	3:49	3:54	4:01	4:08		
4:00	4:16	4:25	4:35	4:37	4:48	4:53	5:00	5:07		
5:00	5:16	5:25	5:35	5:37	5:48	5:53	6:00	6:07		
6:00	6:13	6:22	6:32	6:34	6:45	6:50	6:57	7:04		
7:00	7:13	7:22	7:32	7:34	7:45	7:50	7:57	8:04		
8:00	8:13	8:22	8:32	8:34	8:45	8:50	8:57	9:04		
9:00	9:13	9:22	9:32	9:34	9:45	9:50	9:57	10:04		

ST. CLOUD TO KISSIMMEE				
ST. CLOUD WALMART SUPERCENTER	U.S. 192 & SIMPSON RD.	VALENCIA COLLEGE OSCEOLA	LYNX KISSIMMEE INTERMODAL STATION	
4	3	2	1	
4:25	4:35	4:45	4:58	
5:25	5:35	5:45	5:58	
6:18	6:31	6:43	6:58	
7:18	7:31	7:43	7:58	
8:20	8:33	8:44	8:58	
9:20	9:33	9:44	9:58	
10:20	10:33	10:44	10:58	
11:18	11:31	11:42	11:58	
12:20	12:33	12:44	1:00	
1:16	1:29	1:40	1:56	
2:19	2:32	2:43	2:59	
3:16	3:29	3:40	3:56	
4:20	4:33	4:44	4:58	
5:20	5:33	5:44	5:58	
6:26	6:36	6:45	6:58	
7:27	7:37	7:46	7:58	
8:27	8:37	8:46	8:58	
9:27	9:37	9:46	9:58	
10:27	10:37	10:46	10:58	

P.M. Times are shown in bold



Saturday

KISSIMMEE TO ST. CLOUD

ST. CLOUD TO KISSIMMEE

LYNX KISSIMMEE INTERMODAL STATION	VALENCIA COLLEGE OSCEOLA	U.S. 192 & SIMPSON RD.	ST. CLOUD WALMART SUPERCENTER (ARRIVE)	ST. CLOUD WALMART SUPERCENTER (DEPART)	10TH ST. & NEW YORK AVE.	GRAPE AVE. & U.S. 192	17TH ST. & VERMONT AVE.	ST. CLOUD WALMART SUPERCENTER
1	2	3	4	4	5	6	7	4
4:00	4:12	4:21	4:30	4:32	4:41	4:47	4:56	5:05
5:00	5:12	5:21	5:30	5:32	5:43	5:49	5:58	6:07
6:00	6:14	6:23	6:35	6:37	6:48	6:54	7:03	7:12
7:00	7:14	7:23	7:35	7:37	7:48	7:54	8:03	8:12
8:00	8:14	8:23	8:35	8:37	8:48	8:54	9:03	9:12
9:00	9:14	9:23	9:35	9:37	9:49	9:55	10:04	10:13
10:00	10:14	10:23	10:35	10:37	10:49	10:55	11:04	11:13
11:00	11:14	11:23	11:35	11:37	11:49	11:55	12:04	12:13
12:00	12:14	12:23	12:36	12:38	12:50	12:56	1:05	1:14
1:00	1:14	1:23	1:36	1:38	1:48	1:53	2:01	2:10
2:00	2:14	2:23	2:34	2:36	2:46	2:51	2:59	3:08
3:00	3:14	3:23	3:34	3:36	3:46	3:51	3:59	4:07
4:00	4:14	4:23	4:34	4:36	4:46	4:51	4:59	5:07
5:00	5:14	5:23	5:34	5:36	5:46	5:51	5:59	6:06
6:00	6:14	6:23	6:34	6:36	6:46	6:51	6:59	7:06
7:00	7:14	7:23	7:34	7:36	7:46	7:51	7:59	8:06
8:00	8:13	8:22	8:33	8:35	8:45	8:50	8:58	9:05
9:00	9:13	9:22	9:33	9:35	9:45	9:50	9:58	10:05

ST. CLOUD WALMART SUPERCENTER	U.S. 192 & SIMPSON RD.	VALENCIA COLLEGE OSCEOLA	LYNX KISSIMMEE INTERMODAL STATION
4	3	2	1
4:27	4:36	4:45	4:58
5:17	5:26	5:35	5:48
6:16	6:28	6:38	6:51
7:16	7:28	7:38	7:51
8:16	8:28	8:38	8:51
9:16	9:28	9:38	9:51
10:16	10:28	10:38	10:51
11:16	11:28	11:38	11:51
12:16	12:28	12:38	12:51
1:16	1:28	1:38	1:51
2:18	2:28	2:38	2:51
3:18	3:28	3:38	3:51
4:18	4:28	4:38	4:50
5:18	5:28	5:38	5:50
6:19	6:29	6:38	6:50
7:16	7:26	7:35	7:47
8:16	8:26	8:35	8:45
9:16	9:26	9:35	9:45
10:16	10:26	10:35	10:45

P.M. Times are shown in bold

No Sunday/Holiday service



Link 11

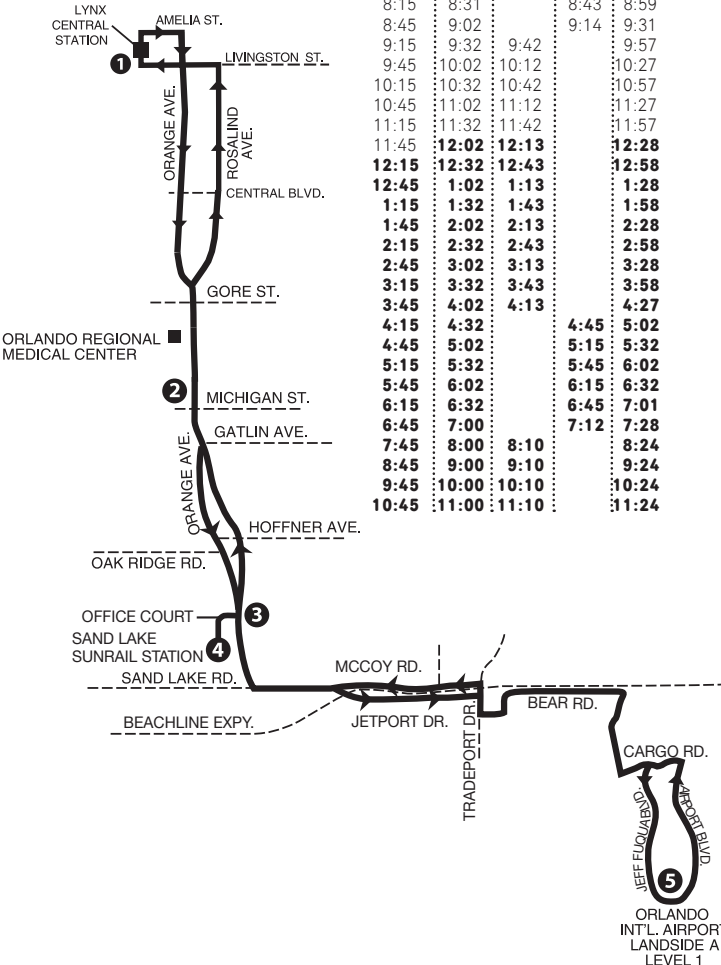
S. Orange Avenue/Orlando International Airport

Monday–Sunday & Holiday service

- **SERVING:**
- LYNX Central Station
- Orlando Regional Medical Center
- Pine Castle

- Orlando International Airport
- Sand Lake SunRail Xpress Link 208

Monday - Friday



DOWNTOWN ORLANDO TO O.I.A.

1	2	3	4	5
4:15	4:29	4:38		4:52
4:45	4:59	5:08		5:22
5:15	5:29	5:38		5:52
5:45	5:59	6:08		6:23
6:15	6:29		6:40	6:56
6:45	6:59		7:10	7:26
7:15	7:29		7:40	7:57
7:45	8:01		8:13	8:30
8:15	8:31		8:43	8:59
8:45	9:02		9:14	9:31
9:15	9:32	9:42		9:57
9:45	10:02	10:12		10:27
10:15	10:32	10:42		10:57
10:45	11:02	11:12		11:27
11:15	11:32	11:42		11:57
11:45	12:02	12:13		12:28
12:15	12:32	12:43		12:58
12:45	1:02	1:13		1:28
1:15	1:32	1:43		1:58
1:45	2:02	2:13		2:28
2:15	2:32	2:43		2:58
2:45	3:02	3:13		3:28
3:15	3:32	3:43		3:58
3:45	4:02	4:13		4:27
4:15	4:32		4:45	5:02
4:45	5:02		5:15	5:32
5:15	5:32		5:45	6:02
5:45	6:02		6:15	6:32
6:15	6:32		6:45	7:01
6:45	7:00		7:12	7:28
7:45	8:00	8:10		8:24
8:45	9:00	9:10		9:24
9:45	10:00	10:10		10:24
10:45	11:00	11:10		11:24

O.I.A. TO DOWNTOWN ORLANDO

5	4	3	2	1
5:13		5:27	5:38	5:50
5:43		5:57	6:08	6:20
6:09	6:25	6:37	6:37	6:50
6:39	6:55	7:07	7:07	7:20
7:09	7:25	7:37	7:37	7:50
7:39	7:55	8:07	8:07	8:20
8:09	8:25	8:37	8:37	8:50
8:39	8:55	9:07	9:07	9:20
9:11		9:26	9:37	9:50
9:41		9:56	10:07	10:20
10:11		10:26	10:37	10:50
10:41		10:56	11:07	11:20
11:11		11:26	11:37	11:50
11:41		11:56	12:07	12:20
12:11		12:26	12:37	12:50
12:41		12:56	1:07	1:20
1:11		1:26	1:37	1:50
1:41		1:56	2:07	2:20
2:11		2:26	2:37	2:50
2:41		2:56	3:07	3:20
3:11		3:26	3:37	3:50
3:41		3:56	4:07	4:20
4:11		4:26	4:37	4:50
4:37	4:54		5:07	5:20
5:07	5:24		5:37	5:50
5:37	5:54		6:07	6:20
6:07	6:24		6:37	6:50
6:37	6:54		7:07	7:20
7:22	7:39		7:52	8:05
8:28		8:43	8:53	9:05
9:28		9:43	9:53	10:05
10:28		10:43	10:53	11:05
11:28		11:43	11:53	12:05

P.M. Times are shown in bold

Numbers on map correspond to numbers on schedules.

Additional stops are located approximately every two blocks along each Link.



Saturday

DOWNTOWN ORLANDO TO O.I.A.					O.I.A. TO DOWNTOWN ORLANDO				
LYNX CENTRAL STATION	ORANGE AVE. & MICHIGAN ST.	ORANGE AVE. & OFFICE CT.	SAND LAKE SUNRAIL	ORLANDO INTERNATIONAL AIRPORT	ORLANDO INTERNATIONAL AIRPORT	SAND LAKE SUNRAIL	ORANGE AVE. & OFFICE CT.	ORANGE AVE. & MICHIGAN ST.	LYNX CENTRAL STATION
1	2	3	4	5	5	4	3	2	1
4:15	4:27	4:36		4:52	5:15		5:30	5:39	5:50
4:45	4:57	5:06		5:22	5:44		5:59	6:09	6:20
5:15	5:30	5:39		5:55	6:14		6:29	6:39	6:50
5:45	6:00	6:09		6:25	6:41		6:56	7:06	7:20
6:15	6:30	6:39		6:55	7:11		7:26	7:36	7:50
6:45	7:00	7:09		7:25	7:41		7:56	8:06	8:20
7:15	7:30	7:41		7:57	8:11		8:26	8:36	8:50
7:45	8:00	8:11		8:27	8:39		8:54	9:05	9:20
8:15	8:30	8:41		8:57	9:09		9:24	9:35	9:50
8:45	9:03	9:14		9:30	9:39		9:54	10:05	10:20
9:15	9:33	9:44		10:00	10:09		10:24	10:35	10:50
9:45	10:03	10:14		10:30	10:38		10:54	11:05	11:20
10:15	10:33	10:44		11:00	11:08		11:24	11:35	11:50
10:45	11:03	11:14		11:30	11:38		11:54	12:05	12:20
11:15	11:33	11:44		12:00	12:08		12:24	12:35	12:50
11:45	12:03	12:14		12:30	12:38		12:54	1:05	1:20
12:15	12:33	12:44		1:00	1:08		1:24	1:35	1:50
12:45	1:03	1:14		1:30	1:38		1:54	2:05	2:20
1:15	1:33	1:43		1:58	2:08		2:24	2:35	2:50
1:45	2:03	2:13		2:28	2:38		2:54	3:05	3:20
2:15	2:32	2:42		2:57	3:10		3:26	3:37	3:50
2:45	3:02	3:12		3:27	3:41		3:56	4:07	4:20
3:15	3:32	3:42		3:57	4:11		4:26	4:37	4:50
3:45	4:02	4:12		4:27	4:41		4:56	5:07	5:20
4:15	4:32	4:42		4:57	5:11		5:26	5:37	5:50
4:45	5:02	5:12		5:25	5:41		5:56	6:07	6:20
5:15	5:32	5:40		5:53	6:11		6:26	6:37	6:50
5:45	5:58	6:06		6:19	6:44		6:59	7:08	7:20
6:15	6:28	6:36		6:49	7:30		7:44	7:53	8:05
6:45	6:58	7:06		7:19	8:30		8:44	8:53	9:05
7:45	7:58	8:06		8:19	9:30		9:44	9:53	10:05
8:45	8:58	9:06		9:19	10:30		10:42	10:50	11:00
9:45	9:58	10:06		10:19					

P.M. Times are shown in bold



Sunday & Holiday

DOWNTOWN ORLANDO TO O.I.A.

LYNX CENTRAL STATION	ORANGE AVE. & MICHIGAN ST.	ORANGE AVE. & OFFICE CT.	SAND LAKE SUNRAIL	ORLANDO INTERNATIONAL AIRPORT
1	2	3	4	5
5:45	5:58	6:07		6:22
6:45	6:58	7:07		7:22
7:45	8:00	8:09		8:24
8:45	9:00	9:09		9:24
9:45	10:00	10:09		10:24
10:45	11:03	11:13		11:28
11:45	12:03	12:13		12:28
12:45	1:03	1:13		1:28
1:45	2:00	2:10		2:25
2:45	3:00	3:10		3:25
3:45	4:00	4:10		4:25
4:45	4:58	5:08		5:23
5:45	5:58	6:08		6:23
6:45	6:58	7:08		7:23
7:45	7:58	8:08		8:23

O.I.A. TO DOWNTOWN ORLANDO

ORLANDO INTERNATIONAL AIRPORT	SAND LAKE SUNRAIL	ORANGE AVE. & OFFICE CT.	ORANGE AVE. & MICHIGAN ST.	LYNX CENTRAL STATION
5	4	3	2	1
6:27		6:42	6:52	7:05
7:27		7:42	7:52	8:05
8:27		8:42	8:52	9:05
9:25		9:41	9:52	10:05
10:25		10:41	10:52	11:05
11:25		11:41	11:52	12:05
12:25		12:41	12:52	1:05
1:26		1:42	1:52	2:05
2:26		2:42	2:52	3:05
3:27		3:44	3:54	4:05
4:27		4:44	4:54	5:05
5:27		5:44	5:54	6:05
6:27		6:44	6:54	7:05
7:32		7:47	7:55	8:05
8:32		8:47	8:55	9:05

P.M. Times are shown in bold



Link 13

University of Central Florida

Monday–Sunday & Holiday service

- **SERVING:**
- LYNX Central Station
- Reeves Terrace
- Colonial Plaza
- Fashion Square Mall
- Audubon Park

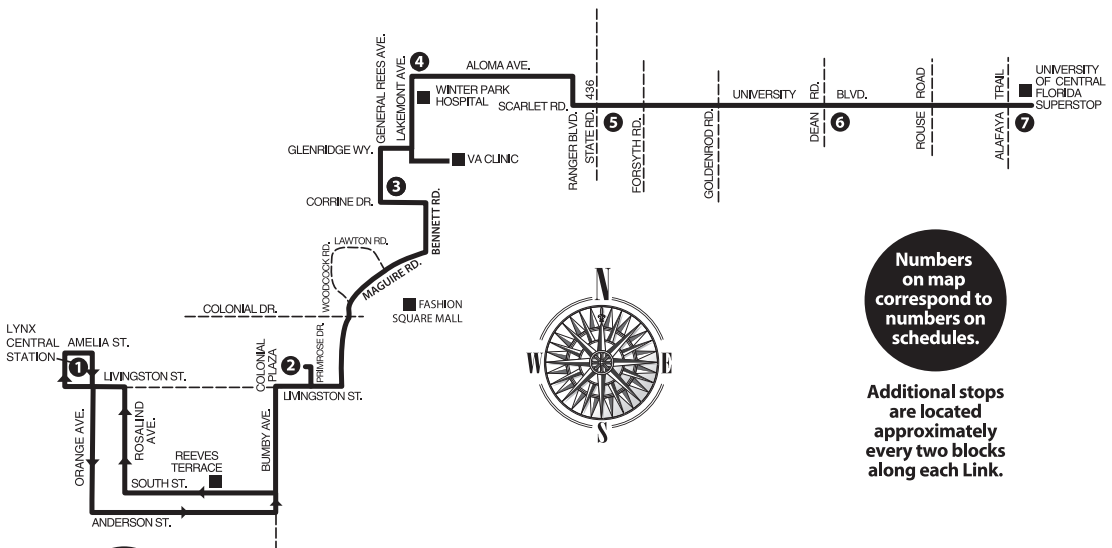
- VA Clinic
- Florida Hospital Winter Park
- Winter Park Pines
- University Boulevard
- University of Central Florida

Monday - Friday

DOWNTOWN ORLANDO TO UCF						
1	2	3	4	5	6	7
LYNX CENTRAL STATION	COLONIAL PLAZA	CORRINE DR. & GENERAL REES AVE.	LAKEMONT AVE. & ALOMA AVE.	UNIVERSITY BLVD. & SR 436	UNIVERSITY BLVD. & DEAN RD.	UCF
4:30	4:43	4:52	5:06	5:15	5:24	5:34
5:30	5:43	5:54	6:08	6:17	6:27	6:37
6:30	6:46	6:57	7:11	7:20	7:30	7:40
7:30	7:46	7:57	8:11	8:20	8:30	8:40
8:30	8:46	8:57	9:11	9:20	9:30	9:40
9:30	9:46	9:57	10:11	10:20	10:30	10:40
10:30	10:46	10:57	11:11	11:20	11:30	11:40
11:30	11:46	11:57	12:11	12:20	12:30	12:40
12:30	12:46	12:57	1:11	1:22	1:32	1:42
1:30	1:46	1:57	2:11	2:22	2:32	2:42
2:30	2:46	2:57	3:11	3:22	3:32	3:41
3:30	3:46	3:57	4:11	4:22	4:32	4:41
4:30	4:46	4:57	5:11	5:20	5:30	5:39
5:30	5:46	5:55	6:06	6:13	6:21	6:30
6:30	6:46	6:55	7:06	7:13	7:21	7:30
7:45	8:00	8:09	8:20	8:27	8:35	8:44
8:45	9:00	9:09	9:20	9:27	9:35	9:44
9:45	10:00	10:09	10:20	10:27	10:35	10:44
10:45	11:00	11:09	11:20	11:27	11:35	11:44

UCF TO DOWNTOWN ORLANDO						
7	6	5	4	3	2	1
UCF	UNIVERSITY BLVD. & DEAN RD.	UNIVERSITY BLVD. & SR 436	LAKEMONT AVE. & ALOMA AVE.	CORRINE DR. & GENERAL REES AVE.	COLONIAL PLAZA	LYNX CENTRAL STATION
5:53	6:03	6:15	6:26	6:39	6:49	7:05
6:53	7:03	7:15	7:26	7:39	7:49	8:05
7:53	8:03	8:15	8:26	8:39	8:49	9:05
8:54	9:04	9:15	9:25	9:39	9:49	10:05
9:54	10:04	10:15	10:25	10:39	10:49	11:05
10:53	11:04	11:15	11:25	11:39	11:49	12:05
11:53	12:04	12:15	12:25	12:39	12:49	1:05
12:53	1:04	1:15	1:25	1:39	1:49	2:05
1:49	2:00	2:13	2:24	2:38	2:48	3:05
2:49	3:00	3:13	3:24	3:38	3:48	4:05
3:47	4:00	4:13	4:24	4:38	4:48	5:05
4:47	5:00	5:13	5:24	5:38	5:48	6:05
6:01	6:11	6:21	6:28	6:40	6:50	7:05
7:01	7:11	7:21	7:28	7:40	7:50	8:05
8:05	8:15	8:24	8:31	8:42	8:51	9:05
9:05	9:15	9:24	9:31	9:42	9:51	10:05
10:05	10:15	10:24	10:31	10:42	10:51	11:05
11:05	11:15	11:24	11:31	11:42	11:51	12:05

P.M. Times are shown in bold



Saturday

DOWNTOWN ORLANDO TO UCF						
LYNX CENTRAL STATION	COLONIAL PLAZA	CORRINE DR. & GENERAL REES AVE.	LAKEMONT AVE. & ALOMA AVE.	UNIVERSITY BLVD. & SR 436	UNIVERSITY BLVD. & DEAN RD.	UCF
1	2	3	4	5	6	7
4:30	4:45	4:52	5:03	5:12	5:21	5:27
5:30	5:45	5:52	6:03	6:12	6:21	6:27
6:30	6:45	6:55	7:05	7:14	7:24	7:30
7:30	7:45	7:55	8:05	8:14	8:24	8:30
8:30	8:45	8:55	9:05	9:14	9:24	9:30
9:30	9:45	9:56	10:06	10:15	10:25	10:34
10:30	10:45	10:56	11:06	11:15	11:25	11:34
11:30	11:45	11:56	12:06	12:15	12:25	12:34
12:30	12:45	12:56	1:06	1:17	1:29	1:37
1:30	1:45	1:56	2:06	2:17	2:29	2:37
2:30	2:45	2:56	3:06	3:17	3:29	3:37
3:30	3:45	3:56	4:06	4:17	4:29	4:37
4:30	4:45	4:55	5:05	5:13	5:22	5:30
5:30	5:45	5:55	6:06	6:13	6:22	6:30
6:30	6:45	6:55	7:06	7:12	7:21	7:29
7:45	8:00	8:10	8:21	8:27	8:36	8:44
8:45	9:00	9:10	9:21	9:27	9:36	9:44
9:45	10:00	10:10	10:21	10:27	10:36	10:44
10:45	11:00	11:10	11:21	11:27	11:36	11:44

UCF TO DOWNTOWN ORLANDO						
UCF	UNIVERSITY BLVD. & DEAN RD.	UNIVERSITY BLVD. & SR 436	LAKEMONT AVE. & ALOMA AVE.	CORRINE DR. & GENERAL REES AVE.	COLONIAL PLAZA	LYNX CENTRAL STATION
7	6	5	4	3	2	1
6:11	6:18	6:26	6:33	6:43	6:50	7:05
7:05	7:14	7:26	7:33	7:43	7:50	8:05
8:05	8:14	8:26	8:33	8:43	8:50	9:05
9:01	9:10	9:22	9:30	9:41	9:50	10:05
10:01	10:10	10:22	10:30	10:41	10:50	11:05
11:01	11:10	11:22	11:30	11:41	11:50	12:05
12:01	12:10	12:22	12:30	12:41	12:50	1:05
1:02	1:11	1:21	1:30	1:41	1:50	2:05
2:02	2:11	2:21	2:30	2:41	2:50	3:05
2:59	3:09	3:19	3:30	3:41	3:50	4:05
3:59	4:09	4:19	4:30	4:41	4:50	5:05
4:59	5:09	5:19	5:30	5:41	5:50	6:05
5:59	6:09	6:19	6:30	6:41	6:50	7:05
7:03	7:13	7:23	7:31	7:42	7:50	8:05
8:03	8:13	8:23	8:31	8:42	8:50	9:05
9:07	9:17	9:27	9:35	9:45	9:53	10:05
10:07	10:17	10:27	10:35	10:45	10:53	11:05
11:07	11:17	11:27	11:35	11:45	11:53	12:05

P.M. Times are shown in bold

Sunday & Holiday

DOWNTOWN ORLANDO TO UCF						
LYNX CENTRAL STATION	COLONIAL PLAZA	CORRINE DR. & GENERAL REES AVE.	LAKEMONT AVE. & ALOMA AVE.	UNIVERSITY BLVD. & SR 436	UNIVERSITY BLVD. & DEAN RD.	UCF
1	2	3	4	5	6	7
5:45	5:58	6:07	6:17	6:24	6:32	6:39
6:45	6:58	7:07	7:18	7:27	7:35	7:43
7:45	7:58	8:07	8:18	8:27	8:37	8:45
8:45	8:58	9:07	9:18	9:27	9:37	9:45
9:45	9:59	10:08	10:19	10:28	10:38	10:46
10:45	10:59	11:08	11:19	11:28	11:38	11:46
11:45	12:01	12:12	12:22	12:31	12:42	12:51
12:45	1:01	1:12	1:22	1:30	1:41	1:50
1:45	2:02	2:13	2:23	2:31	2:42	2:51
2:45	3:02	3:13	3:23	3:31	3:41	3:49
3:45	4:02	4:13	4:23	4:31	4:41	4:49
4:45	5:02	5:12	5:22	5:30	5:39	5:47
5:45	6:02	6:12	6:22	6:30	6:38	6:46
6:45	7:02	7:12	7:22	7:30	7:38	7:46
7:45	8:02	8:12	8:22	8:30	8:38	8:46

UCF TO DOWNTOWN ORLANDO						
UCF	UNIVERSITY BLVD. & DEAN RD.	UNIVERSITY BLVD. & SR 436	LAKEMONT AVE. & ALOMA AVE.	CORRINE DR. & GENERAL REES AVE.	COLONIAL PLAZA	LYNX CENTRAL STATION
7	6	5	4	3	2	1
6:09	6:18	6:26	6:34	6:44	6:52	7:05
7:02	7:12	7:22	7:31	7:42	7:50	8:05
8:02	8:12	8:22	8:31	8:42	8:50	9:05
9:02	9:12	9:22	9:31	9:42	9:50	10:05
9:58	10:10	10:22	10:31	10:42	10:50	11:05
10:58	11:10	11:22	11:31	11:42	11:50	12:05
11:58	12:10	12:22	12:31	12:42	12:50	1:05
12:58	1:10	1:22	1:31	1:42	1:50	2:05
1:59	2:11	2:23	2:32	2:43	2:51	3:05
2:59	3:11	3:23	3:32	3:43	3:51	4:05
3:59	4:11	4:23	4:32	4:43	4:51	5:05
4:59	5:10	5:22	5:31	5:43	5:51	6:05
6:01	6:12	6:22	6:31	6:43	6:51	7:05
7:04	7:16	7:26	7:34	7:45	7:53	8:05
8:08	8:19	8:28	8:36	8:46	8:54	9:05
9:08	9:19	9:28	9:36	9:46	9:54	10:05

P.M. Times are shown in bold



Link 14

Calvary Towers

Monday–Sunday & Holiday service

- **SERVING:**
- Calvary Towers
- Valencia College Winter Park
- Winter Park Tech
- Winter Park SunRail Station
- Winter Park Amtrak

Monday - Friday

CALVARY TOWERS CIRCULATOR					
1	NEW YORK AVE. & NEW ENGLAND AVE.	2	WEBSTER AVE. & DENNING DR.	3	MINNESOTA AVE. & OHIO ST.
6:48*	6:53	7:01	7:06		
7:48*	7:53	8:01	8:06		
8:48*	8:53	9:01	9:06		
	9:46	9:54		10:04	
	10:46	10:54		11:04	
	11:46	11:54		12:04	
	12:46	12:54		1:04	
	1:46	1:54		2:04	
	2:46	2:54		3:04	
	3:46	3:54		4:04	
4:48*	4:53	5:01	5:06		
5:48*	5:53	6:01	6:06		
6:48*	6:53	7:01	7:06		
7:48*	7:53	8:01	8:06		
	8:46	8:54		9:04	

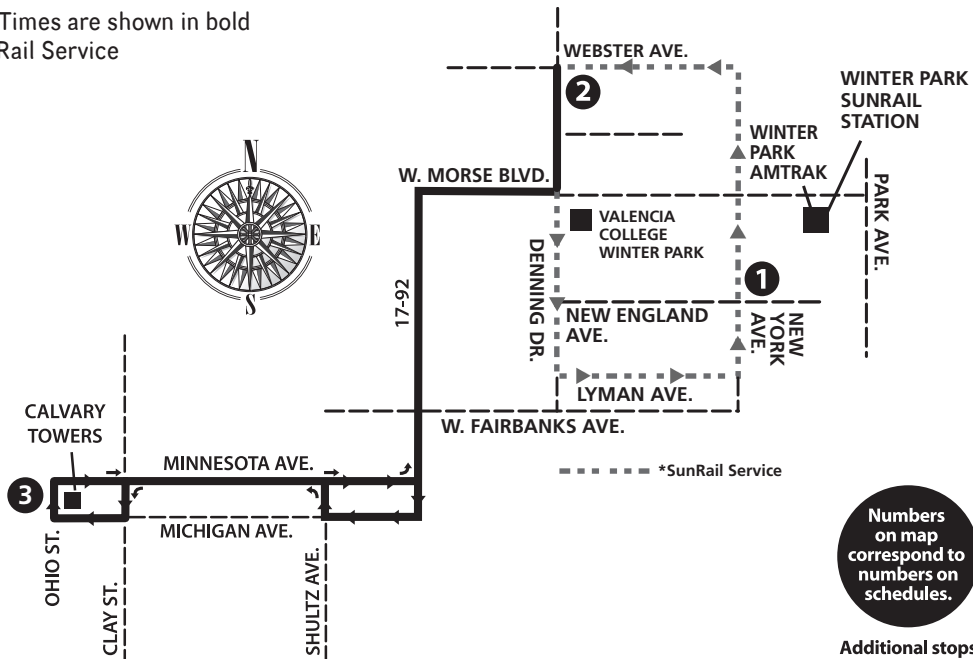
Saturday

CALVARY TOWERS CIRCULATOR					
1	NEW YORK AVE. & NEW ENGLAND AVE.	2	WEBSTER AVE. & DENNING DR.	3	MINNESOTA AVE. & OHIO ST.
6:20	6:28	6:35	6:42		
7:20	7:28	7:35	7:42		
8:20	8:29	8:36	8:42		
9:20	9:29	9:37	9:42		
10:20	10:29	10:37	10:42		
11:20	11:29	11:37	11:42		
12:20	12:30	12:38	12:42		
1:20	1:30	1:38	1:42		
2:20	2:30	2:37	2:42		
3:20	3:30	3:37	3:42		
4:20	4:30	4:37	4:42		
5:20	5:30	5:37	5:42		
6:20	6:30	6:37	6:42		
7:20	7:30	7:37	7:42		
8:20	8:30	8:37	8:42		

Sunday & Holiday

CALVARY TOWERS CIRCULATOR					
1	NEW YORK AVE. & NEW ENGLAND AVE.	2	WEBSTER AVE. & DENNING DR.	3	MINNESOTA AVE. & OHIO ST.
6:15	6:22	6:29	6:36		
7:15	7:22	7:29	7:36		
8:15	8:22	8:29	8:36		
9:15	9:22	9:29	9:36		
10:15	10:23	10:30	10:37		
11:15	11:24	11:31	11:38		
12:15	12:24	12:31	12:38		
1:15	1:24	1:31	1:38		
2:15	2:24	2:31	2:38		
3:15	3:24	3:31	3:38		
4:15	4:24	4:31	4:38		
5:15	5:24	5:31	5:38		
6:15	6:24	6:31	6:38		

P.M. Times are shown in bold
*SunRail Service



Numbers on map correspond to numbers on schedules.

Additional stops are located approximately every two blocks along each Link.



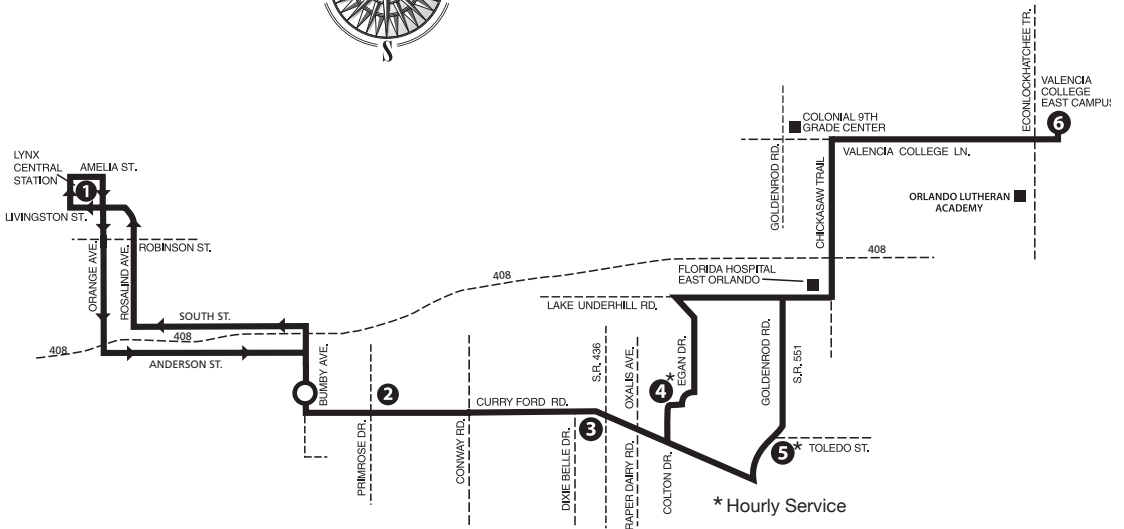
Link 15

Curry Ford Road/Valencia College East

Monday–Sunday & Holiday service

SERVING:
LYNX Central Station
Dover Shores
New Azalea Park

Florida Hospital East Orlando
Valencia College East



Numbers on map correspond to numbers on schedules.

Additional stops are located approximately every two blocks along each Link.



Monday - Friday

DOWNTOWN ORLANDO TO VALENCIA COLLEGE EAST

LYNX CENTRAL STATION	CURRY FORD RD. & PRIMROSE DR.	CURRY FORD RD. & DIXIE BELLE DR.	COLTON DR. & AUTUMNVALE DR.	GOLDENROD RD. & TOLEDO ST.	VALENCIA COLLEGE EAST
1					
4:45	4:57	5:03		5:12	5:24
5:15	5:27	5:34	5:44		6:01
5:45	6:00	6:07		6:17	6:32
6:15	6:30	6:37	6:47		7:04
6:45	7:00	7:07		7:17	7:32
7:15	7:32	7:39	7:49		8:06
7:45	8:02	8:09		8:19	8:34
8:15	8:32	8:39	8:49		9:06
8:45	9:02	9:09		9:19	9:34
9:15	9:32	9:39	9:49		10:06
9:45	10:02	10:09		10:19	10:34
10:15	10:32	10:39	10:49		11:06
10:45	11:02	11:09		11:19	11:34
11:15	11:32	11:39	11:49		12:06
11:45	12:02	12:09		12:19	12:34
12:15	12:32	12:39	12:49		1:06
12:45	1:02	1:09		1:19	1:34
1:15	1:32	1:39	1:49		2:06
1:45	2:02	2:09		2:19	2:34
2:15	2:32	2:39	2:49		3:06
2:45	3:02	3:10		3:20	3:37
3:15	3:32	3:40	3:51		4:08
3:45	4:02	4:10		4:20	4:37
4:15	4:33	4:41	4:51		5:11
4:45	5:03	5:11		5:23	5:38
5:15	5:33	5:41	5:51		6:11
5:45	6:03	6:11		6:23	6:38
6:15	6:35	6:43	6:53		7:10
6:45	7:05	7:13		7:25	7:40
7:15	7:35	7:42	7:51		8:08
8:15	8:31	8:38	8:47		9:02
9:15	9:31	9:38	9:47		10:02
10:15	10:30	10:37	10:46		11:01
11:15	11:30	11:37	11:46		12:01

P.M. Times are shown in bold

VALENCIA COLLEGE EAST TO DOWNTOWN ORLANDO

VALENCIA COLLEGE EAST	GOLDENROD RD. & TOLEDO ST.	COLTON DR. & AUTUMNVALE DR.	CURRY FORD RD. & DIXIE BELLE DR.	CURRY FORD RD. & PRIMROSE DR.	LYNX CENTRAL STATION
6	5	4	3	2	1
5:15	5:33		5:44	5:51	6:05
5:43		6:03	6:14	6:21	6:35
6:12	6:29		6:41	6:48	7:05
6:43		7:03	7:14	7:21	7:35
7:12	7:29		7:41	7:48	8:05
7:43		8:03	8:14	8:21	8:35
8:12	8:29		8:41	8:48	9:05
8:43		9:00	9:11	9:18	9:35
9:14	9:30		9:42	9:49	10:05
9:43		10:00	10:11	10:18	10:35
10:14	10:30		10:42	10:49	11:05
10:43		11:00	11:11	11:18	11:35
11:14	11:30		11:42	11:49	12:05
11:43		12:00	12:11	12:18	12:35
12:14	12:30		12:42	12:49	1:05
12:43		1:00	1:11	1:18	1:35
1:14	1:30		1:42	1:49	2:05
1:43		2:00	2:11	2:18	2:35
2:14	2:30		2:42	2:49	3:05
2:43		3:01	3:11	3:19	3:35
3:14	3:29		3:41	3:49	4:05
3:43		4:01	4:11	4:19	4:35
4:14	4:29		4:41	4:49	5:05
4:43		5:01	5:11	5:19	5:35
5:14	5:29		5:41	5:49	6:05
5:43		6:01	6:11	6:19	6:35
6:16	6:33		6:45	6:52	7:05
6:50		7:05	7:14	7:21	7:34
7:19	7:35		7:45	7:52	8:05
7:50		8:05	8:14	8:21	8:34
8:15	8:31		8:41	8:48	9:01
9:15	9:31		9:41	9:48	10:01
10:15	10:31		10:41	10:48	11:01
11:15	11:31		11:41	11:48	12:01
12:15	12:31		12:41	12:48	1:01



Saturday

DOWNTOWN ORLANDO TO VALENCIA COLLEGE EAST

LYNX CENTRAL STATION	CURRY FORD RD. & PRIMROSE DR.	CURRY FORD RD. & DIXIE BELLE DR.	COLTON DR. & AUTUMNVALE DR.	GOLDENROD RD. & TOLEDO ST.	VALENCIA COLLEGE EAST
1					
4:45	4:59	5:06		5:15	5:27
5:15	5:29	5:36	5:43		6:03
5:45	6:00	6:07		6:16	6:28
6:15	6:30	6:37	6:44		7:04
6:45	7:01	7:08		7:17	7:30
7:15	7:31	7:38	7:45		8:05
7:45	8:01	8:08		8:17	8:31
8:15	8:31	8:38	8:45		9:05
8:45	9:01	9:08		9:17	9:31
9:15	9:31	9:38	9:46		10:06
9:45	10:01	10:08		10:18	10:32
10:15	10:31	10:38	10:46		11:06
10:45	11:01	11:08		11:18	11:32
11:15	11:31	11:38	11:46		12:06
11:45	12:02	12:09		12:19	12:33
12:15	12:32	12:39	12:48		1:08
12:45	1:02	1:09		1:19	1:33
1:15	1:32	1:39	1:48		2:08
1:45	2:02	2:09		2:19	2:33
2:15	2:32	2:39	2:48		3:08
2:45	3:02	3:09		3:19	3:32
3:15	3:32	3:39	3:48		4:08
3:45	4:02	4:09		4:18	4:31
4:15	4:32	4:39	4:48		5:07
4:45	5:00	5:07		5:16	5:29
5:15	5:30	5:37	5:46		6:05
5:45	5:59	6:06		6:15	6:28
6:15	6:29	6:36	6:44		7:03
6:45	6:58	7:05		7:14	7:27
7:15	7:28	7:35	7:43		8:02
8:15	8:28	8:35	8:43		9:02
9:15	9:28	9:35	9:43		10:02

P.M. Times are shown in bold

VALENCIA COLLEGE EAST TO DOWNTOWN ORLANDO

VALENCIA COLLEGE EAST	GOLDENROD RD. & TOLEDO ST.	COLTON DR. & AUTUMNVALE DR.	CURRY FORD RD. & DIXIE BELLE DR.	CURRY FORD RD. & PRIMROSE DR.	LYNX CENTRAL STATION
6					
5:20	5:34		5:43	5:51	6:04
5:50		6:06	6:14	6:20	6:33
6:20	6:34		6:43	6:51	7:05
6:50		7:06	7:14	7:20	7:34
7:20	7:34		7:43	7:51	8:05
7:50		8:06	8:14	8:20	8:34
8:20	8:34		8:43	8:51	9:05
8:50		9:06	9:15	9:21	9:35
9:20	9:34		9:43	9:51	10:05
9:50		10:06	10:15	10:21	10:35
10:19	10:33		10:42	10:50	11:05
10:48		11:04	11:14	11:20	11:35
11:19	11:33		11:42	11:50	12:05
11:49		12:04	12:14	12:20	12:35
12:19	12:33		12:42	12:50	1:05
12:49		1:04	1:14	1:20	1:35
1:19	1:33		1:42	1:50	2:05
1:49		2:04	2:14	2:20	2:35
2:19	2:34		2:43	2:50	3:05
2:49		3:04	3:14	3:20	3:35
3:19	3:34		3:43	3:50	4:05
3:50		4:05	4:15	4:20	4:35
4:19	4:34		4:43	4:50	5:05
4:50		5:05	5:15	5:20	5:35
5:19	5:34		5:43	5:50	6:05
5:53		6:07	6:15	6:20	6:35
6:19	6:34		6:43	6:50	7:05
6:53		7:07	7:15	7:20	7:35
7:19	7:34		7:43	7:50	8:05
7:55		8:09	8:17	8:22	8:35
8:20	8:33		8:42	8:49	9:03
9:20	9:33		9:42	9:49	10:03
10:20	10:32		10:40	10:47	11:00



Sunday & Holiday

DOWNTOWN ORLANDO TO VALENCIA COLLEGE EAST

LYNX CENTRAL STATION	CURRY FORD RD. & PRIMROSE DR.	CURRY FORD RD. & DIXIE BELLE DR.	COLTON DR. & AUTUMNVALE DR.	GOLDENROD RD. & TOLEDO ST.	VALENCIA COLLEGE EAST
1	2	3	4	5	6
5:15	5:30	5:37	5:45		6:02
6:15	6:30	6:37	6:45		7:02
7:15	7:31	7:38	7:46		8:03
8:15	8:31	8:39	8:47		9:04
9:15	9:31	9:39	9:47		10:04
10:15	10:31	10:39	10:48		11:05
11:15	11:31	11:39	11:48		12:05
12:15	12:31	12:39	12:48		1:05
1:15	1:31	1:39	1:48		2:05
2:15	2:31	2:39	2:49		3:06
3:15	3:31	3:39	3:49		4:06
4:15	4:31	4:39	4:49		5:06
5:15	5:31	5:38	5:47		6:04
6:15	6:31	6:38	6:47		7:04
7:15	7:30	7:37	7:46		8:03
8:15	8:30	8:37	8:46		9:03

P.M. Times are shown in bold

VALENCIA COLLEGE EAST TO DOWNTOWN ORLANDO

VALENCIA COLLEGE EAST	GOLDENROD RD. & TOLEDO ST.	COLTON DR. & AUTUMNVALE DR.	CURRY FORD RD. & DIXIE BELLE DR.	CURRY FORD RD. & PRIMROSE DR.	LYNX CENTRAL STATION
6	5	4	3	2	1
5:18	5:33		5:44	5:51	6:05
6:18	6:33		6:44	6:51	7:05
7:18	7:33		7:44	7:51	8:05
8:17	8:33		8:44	8:51	9:05
9:17	9:33		9:44	9:51	10:05
10:17	10:33		10:44	10:51	11:05
11:17	11:33		11:44	11:51	12:05
12:17	12:33		12:44	12:51	1:05
1:17	1:33		1:44	1:51	2:05
2:17	2:33		2:44	2:51	3:05
3:17	3:33		3:44	3:51	4:05
4:18	4:34		4:44	4:51	5:05
5:19	5:35		5:45	5:52	6:05
6:19	6:35		6:45	6:52	7:05
7:19	7:35		7:45	7:52	8:05
8:16	8:32		8:41	8:48	9:01
9:15	9:31		9:40	9:47	9:59



Link 18

S. Orange Avenue/ Kissimmee

Monday-Saturday service
No Sunday/Holiday service

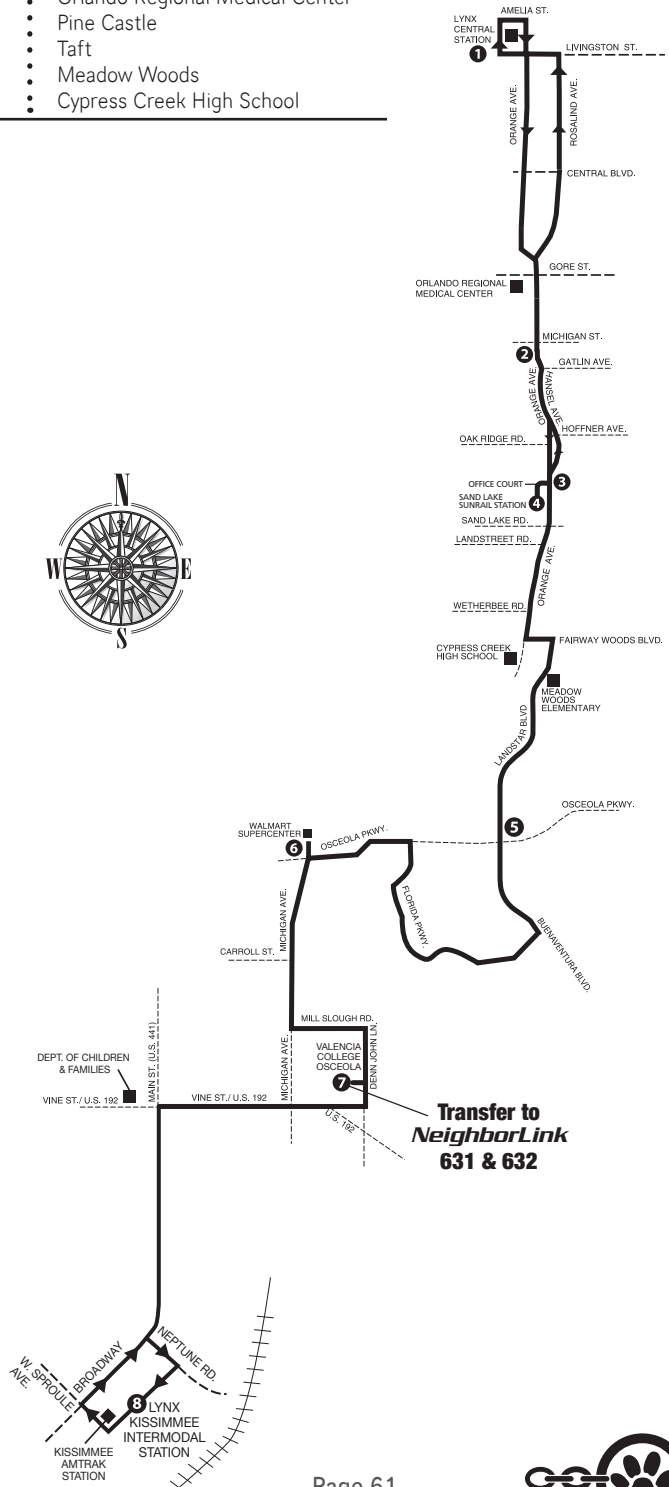
- **SERVING:**
- LYNX Central Station
- NeighborLink 631
- NeighborLink 632
- Orlando Regional Medical Center
- Pine Castle
- Taft
- Meadow Woods
- Cypress Creek High School

Valencia College Osceola
Vine Street
LYNX Kissimmee Intermodal Station
Sand Lake SunRail Station
Xpress Link 208



Numbers on map correspond to numbers on schedules.

Additional stops are located approximately every two blocks along each Link.



**Transfer to
NeighborLink
631 & 632**



DOWNTOWN ORLANDO TO KISSIMMEE

LYNX CENTRAL STATION	ORANGE AVE. & MICHIGAN ST.	ORANGE AVE. & OFFICE CT.	SAND LAKE SUNRAIL	BUENAVENTURA BLVD. & OSCEOLA PKWY.	OSCEOLA PKWY. WALMART SUPERCENTER	VALENCIA COLLEGE OSCEOLA	LYNX KISSIMMEE INTERMODAL STATION
1	2	3	4	5	6	7	8
5:30	5:48		6:01	6:28	6:45	6:56	7:08
6:30	6:48		7:03	7:30	7:45	7:56	8:08
7:30	7:48		8:02	8:29	8:44	8:55	9:07
8:30	8:48		9:02	9:29	9:44	9:55	10:07
9:30	9:48		10:02	10:29	10:44	10:55	11:08
10:30	10:48		11:02	11:29	11:44	11:56	12:09
11:30	11:48		12:02	12:30	12:45	12:57	1:10
12:30	12:50		1:04	1:32	1:47	1:58	2:11
1:30	1:50		2:04	2:36	2:51	3:02	3:15
2:30	2:50		3:04	3:36	3:51	4:02	4:12
3:30	3:50		4:04	4:36	4:50	5:01	5:11
4:30	4:50		5:04	5:36	5:50	6:01	6:11
5:30	5:49		6:02	6:26	6:40	6:51	7:01
6:30	6:49		7:02	7:26	7:40	7:51	8:01
7:30	7:49		8:02	8:26	8:40	8:51	9:01

KISSIMMEE TO DOWNTOWN ORLANDO

LYNX KISSIMMEE INTERMODAL STATION	VALENCIA COLLEGE OSCEOLA	OSCEOLA PKWY. WALMART SUPERCENTER	BUENAVENTURA BLVD. & OSCEOLA PKWY.	SAND LAKE SUNRAIL	ORANGE AVE. & OFFICE CT.	ORANGE AVE. & MICHIGAN ST.	LYNX CENTRAL STATION
8	7	6	5	4	3	2	1
4:27	4:39	4:51	5:07	5:36		5:50	6:05
5:27	5:39	5:51	6:07	6:36		6:50	7:05
6:27	6:39	6:51	7:07	7:36		7:50	8:05
7:29	7:41	7:53	8:10	8:36		8:50	9:05
8:29	8:41	8:53	9:10	9:36		9:50	10:05
9:27	9:41	9:53	10:10	10:36		10:50	11:05
10:25	10:39	10:52	11:09	11:35		11:50	12:05
11:25	11:39	11:52	12:09	12:35		12:50	1:05
12:25	12:39	12:52	1:09	1:35		1:50	2:05
1:25	1:39	1:52	2:09	2:35		2:50	3:05
2:25	2:39	2:52	3:09	3:35		3:50	4:05
3:25	3:39	3:52	4:09	4:35		4:50	5:05
4:25	4:39	4:52	5:09	5:35		5:50	6:05
5:33	5:47	5:59	6:15	6:40		6:53	7:05
6:33	6:47	6:59	7:15	7:40		7:53	8:05
7:37	7:47	7:59	8:15	8:40		8:53	9:05
8:37	8:47	8:59	9:15	9:40		9:53	10:05
9:37	9:47	9:59	10:15	10:40		10:53	11:05

P.M. Times are shown in bold

Saturday

DOWNTOWN ORLANDO TO KISSIMMEE

LYNX CENTRAL STATION	ORANGE AVE. & MICHIGAN ST.	ORANGE AVE. & OFFICE CT.	SAND LAKE SUNRAIL	BUENAVENTURA BLVD. & OSCEOLA PKWY.	OSCEOLA PKWY. WALMART SUPERCENTER	VALENCIA COLLEGE OSCEOLA	LYNX KISSIMMEE INTERMODAL STATION
1	2	3	4	5	6	7	8
5:30	5:47	5:57		6:21	6:36	6:47	6:57
6:30	6:47	6:57		7:21	7:36	7:47	7:57
7:30	7:47	7:57		8:21	8:36	8:47	8:57
8:30	8:47	8:57		9:23	9:38	9:49	9:59
9:30	9:49	9:59		10:25	10:40	10:51	11:01
10:30	10:49	10:59		11:25	11:40	11:51	12:01
11:30	11:49	11:59		12:25	12:40	12:51	1:01
12:30	12:49	12:59		1:25	1:40	1:50	2:00
1:30	1:49	1:59		2:25	2:39	2:49	2:59
2:30	2:49	2:59		3:25	3:39	3:49	3:59
3:30	3:50	4:00		4:26	4:40	4:50	5:00
4:30	4:50	5:00		5:26	5:40	5:50	5:59
5:30	5:50	6:00		6:22	6:36	6:46	6:55
6:30	6:50	7:00		7:22	7:36	7:46	7:55
7:30	7:50	8:00		8:22	8:36	8:46	8:55

KISSIMMEE TO DOWNTOWN ORLANDO

LYNX KISSIMMEE INTERMODAL STATION	VALENCIA COLLEGE OSCEOLA	OSCEOLA PKWY. WALMART SUPERCENTER	BUENAVENTURA BLVD. & OSCEOLA PKWY.	SAND LAKE SUNRAIL	ORANGE AVE. & OFFICE CT.	ORANGE AVE. & MICHIGAN ST.	LYNX CENTRAL STATION
8	7	6	5	4	3	2	1
4:42	4:52	5:01	5:16		5:40	5:50	6:05
5:39	5:49	5:58	6:14		6:39	6:50	7:05
6:39	6:49	6:58	7:14		7:39	7:50	8:05
7:37	7:48	7:57	8:13		8:38	8:49	9:05
8:37	8:48	8:57	9:14		9:38	9:49	10:05
9:37	9:48	9:57	10:14		10:38	10:49	11:05
10:33	10:45	10:57	11:14		11:38	11:49	12:05
11:33	11:45	11:57	12:14		12:38	12:49	1:05
12:33	12:45	12:57	1:14		1:38	1:49	2:05
1:35	1:47	1:59	2:16		2:40	2:51	3:05
2:36	2:48	3:00	3:17		3:41	3:51	4:05
3:36	3:48	4:00	4:17		4:41	4:51	5:05
4:38	4:48	5:00	5:17		5:41	5:51	6:05
5:40	5:50	6:02	6:19		6:43	6:53	7:05
6:45	6:55	7:06	7:21		7:43	7:53	8:05
7:45	7:55	8:06	8:21		8:43	8:53	9:05
8:46	8:55	9:06	9:21		9:43	9:53	10:05
9:46	9:55	10:06	10:21		10:43	10:53	11:05

P.M. Times are shown in bold



Link 20

Malibu Street/Mercy Dr.

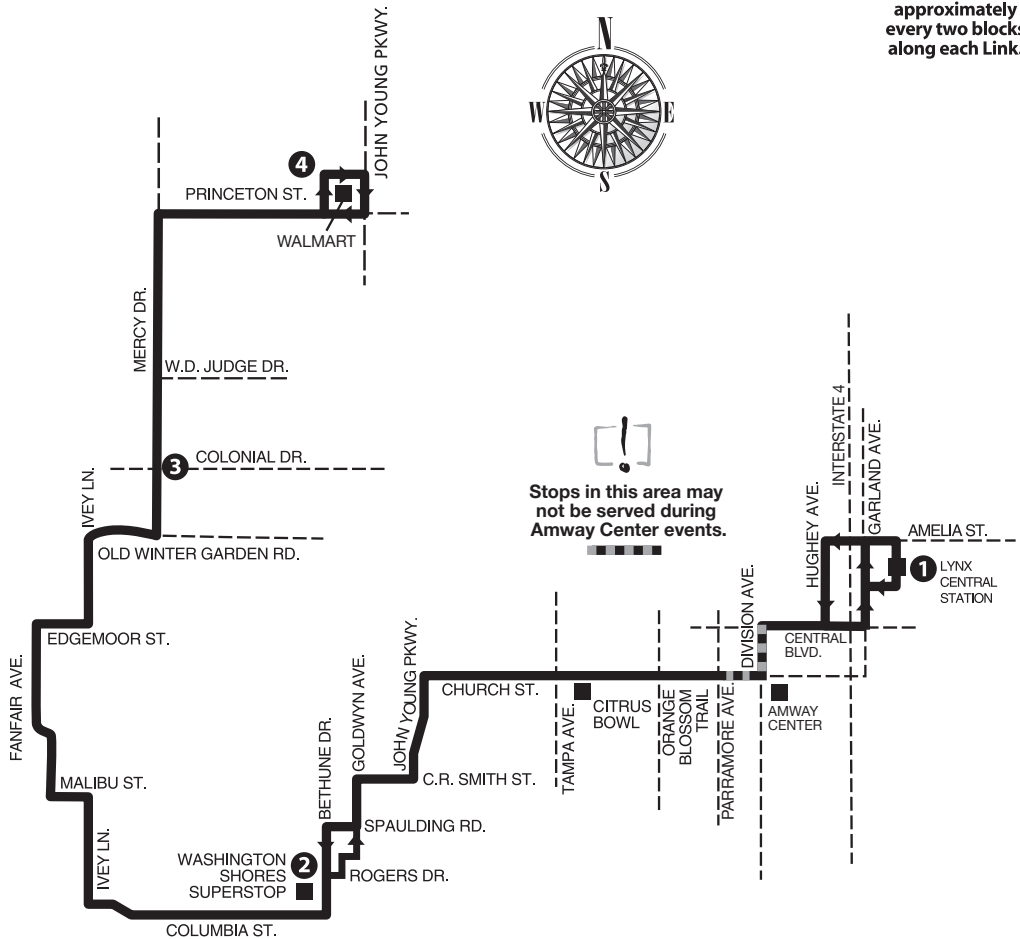
Monday–Sunday & Holiday service

- **SERVING:**
- LYNX Central Station
- Amway Center
- West Church Street
- Citrus Bowl
- Lake Mann

Washington Shores SuperStop
Ivey Lane
Mercy Drive
College Park Walmart

Numbers on map correspond to numbers on schedules.

Additional stops are located approximately every two blocks along each Link.



Monday - Friday

DOWNTOWN ORLANDO TO COLLEGE PARK WALMART

LYNX CENTRAL STATION	WASHINGTON SHORES SUPERSTOP	MERCY DR. & COLONIAL DR.	PRINCETON & JOHN YOUNG PKWY. WALMART
1	2	3	4
5:00	5:20	5:33	5:41
6:00	6:20	6:34	6:43
7:00	7:20	7:34	7:43
8:00	8:20	8:34	8:43
9:00	9:20	9:34	9:42
10:00	10:20	10:34	10:42
11:00	11:20	11:34	11:42
12:00	12:20	12:34	12:42
1:00	1:20	1:34	1:43
2:00	2:20	2:35	2:44
3:00	3:20	3:35	3:44
4:00	4:20	4:35	4:43
5:00	5:20	5:35	5:43
6:00	6:20	6:34	6:41
7:00	7:20	7:33	7:40
7:45	8:05	8:18	8:25
8:45	9:05	9:18	9:25
9:45	10:05	10:18	10:25

COLLEGE PARK WALMART TO DOWNTOWN ORLANDO

PRINCETON & JOHN YOUNG PKWY. WALMART	MERCY DR. & COLONIAL DR.	WASHINGTON SHORES SUPERSTOP	LYNX CENTRAL STATION
4	3	2	1
4:50	5:00	5:18	5:35
5:45	5:56	6:15	6:35
6:45	6:56	7:14	7:35
7:45	7:56	8:14	8:35
8:45	8:56	9:15	9:35
9:45	9:56	10:15	10:35
10:45	10:56	11:15	11:35
11:45	11:56	12:15	12:35
12:45	12:56	1:15	1:35
1:45	1:57	2:15	2:35
2:45	2:57	3:15	3:35
3:45	3:56	4:15	4:35
4:45	4:56	5:15	5:35
5:45	5:56	6:15	6:35
6:50	7:00	7:17	7:35
7:50	8:00	8:17	8:35
8:50	9:00	9:17	9:35
9:50	10:00	10:12*	

Saturday

DOWNTOWN ORLANDO TO COLLEGE PARK WALMART

LYNX CENTRAL STATION	WASHINGTON SHORES SUPERSTOP	MERCY DR. & COLONIAL DR.	PRINCETON & JOHN YOUNG PKWY. WALMART
1	2	3	4
5:00	5:15	5:27	5:34
6:00	6:15	6:28	6:35
7:00	7:15	7:29	7:36
8:00	8:20	8:34	8:41
9:00	9:20	9:34	9:41
10:00	10:20	10:34	10:41
11:00	11:20	11:34	11:41
12:00	12:20	12:34	12:42
1:00	1:20	1:34	1:42
2:00	2:20	2:34	2:42
3:00	3:20	3:34	3:42
4:00	4:20	4:34	4:41
5:00	5:20	5:33	5:40
6:00	6:20	6:33	6:40
7:00	7:20	7:33	7:40
7:45	8:05	8:17	8:24
8:45	9:05	9:17	9:24
9:45	10:05	10:17	10:24

COLLEGE PARK WALMART TO DOWNTOWN ORLANDO

PRINCETON & JOHN YOUNG PKWY. WALMART	MERCY DR. & COLONIAL DR.	WASHINGTON SHORES SUPERSTOP	LYNX CENTRAL STATION
4	3	2	1
4:52	5:00	5:16	5:35
5:52	6:00	6:16	6:35
6:52	7:00	7:16	7:35
7:51	8:00	8:16	8:35
8:51	9:00	9:16	9:35
9:47	9:57	10:16	10:35
10:47	10:57	11:16	11:35
11:47	11:57	12:16	12:35
12:47	12:57	1:16	1:35
1:48	1:58	2:17	2:35
2:48	2:58	3:17	3:35
3:50	4:00	4:17	4:35
4:50	5:00	5:17	5:35
5:50	6:00	6:17	6:35
6:53	7:02	7:19	7:35
7:53	8:02	8:19	8:35
8:54	9:02	9:19	9:35
9:50	9:58	10:10*	

P.M. Times are shown in bold

*Passengers wishing to go downtown can ride Link 21 from Washington Shores.



Sunday & Holiday

DOWNTOWN ORLANDO TO COLLEGE PARK WALMART				COLLEGE PARK WALMART TO DOWNTOWN ORLANDO			
LYNX CENTRAL STATION	WASHINGTON SHORES SUPERSTOP	MERCY DR. & COLONIAL DR.	PRINCETON & JOHN YOUNG PKWY. WALMART	PRINCETON & JOHN YOUNG PKWY WALMART	MERCY DR. & COLONIAL DR.	WASHINGTON SHORES SUPERSTOP	LYNX CENTRAL STATION
1	2	3	4	4	3	2	1
5:45	6:05	6:16	6:22	5:58	6:05	6:17	6:35
6:45	7:05	7:16	7:22	6:58	7:05	7:17	7:35
7:45	8:05	8:16	8:23	7:57	8:05	8:17	8:35
8:45	9:05	9:16	9:23	8:56	9:04	9:17	9:35
9:45	10:05	10:16	10:23	9:56	10:04	10:17	10:35
10:45	11:05	11:16	11:23	10:56	11:04	11:17	11:35
11:45	12:05	12:16	12:23	11:56	12:04	12:17	12:35
12:45	1:05	1:16	1:23	12:57	1:05	1:17	1:35
1:45	2:05	2:17	2:24	1:57	2:05	2:17	2:35
2:45	3:05	3:17	3:24	2:57	3:05	3:17	3:35
3:45	4:05	4:17	4:24	3:57	4:05	4:17	4:35
4:45	5:05	5:17	5:24	4:58	5:06	5:18	5:35
5:45	6:05	6:16	6:23	5:59	6:07	6:19	6:35
6:45	7:05	7:16	7:23	7:00	7:07	7:19	7:35
7:45	8:05	8:16	8:23	8:00	8:07	8:19	8:35

P.M. Times are shown in bold



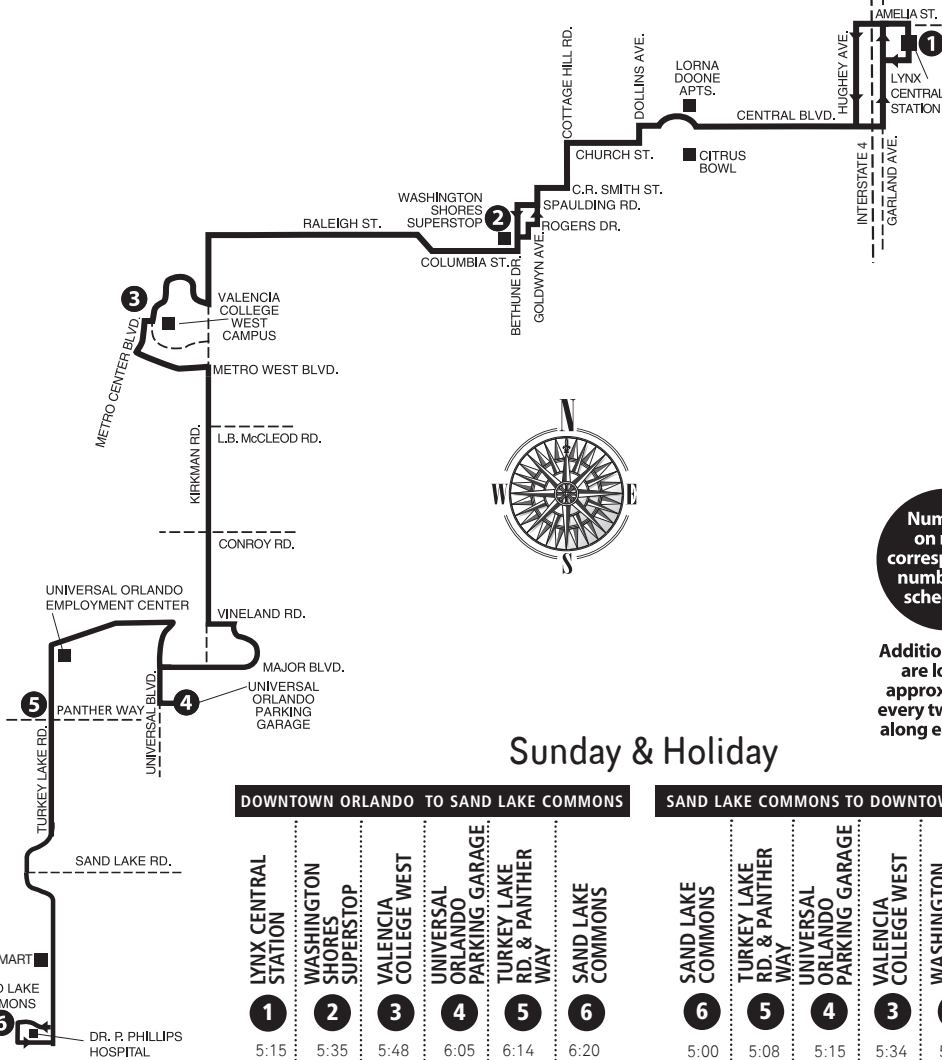
Link 21

Universal Studios
Monday–Sunday & Holiday
service

SERVING:

- LYNX Central Station
- Lake Mann
- Washington Shores SuperStop
- Valencia College West Campus

Universal Orlando
Dr. Phillips Hospital



Numbers on map correspond to numbers on schedules.

Additional stops are located approximately every two blocks along each Link.

Sunday & Holiday

DOWNTOWN ORLANDO TO SAND LAKE COMMONS

SAND LAKE COMMONS TO DOWNTOWN ORLANDO

LYNX CENTRAL STATION	WASHINGTON SHORES SUPERSTOP	VALENCIA COLLEGE WEST	UNIVERSAL ORLANDO PARKING GARAGE	TURKEY LAKE RD. & PANTHER WAY	SAND LAKE COMMONS
1	2	3	4	5	6
5:15	5:35	5:48	6:05	6:14	6:20
6:15	6:35	6:48	7:07	7:16	7:27
7:15	7:35	7:48	8:08	8:17	8:28
8:15	8:35	8:48	9:08	9:17	9:27
9:15	9:35	9:48	10:08	10:17	10:28
10:15	10:35	10:50	11:10	11:19	11:30
11:15	11:35	11:50	12:11	12:20	12:31
12:15	12:35	12:50	1:11	1:20	1:31
1:15	1:35	1:50	2:11	2:20	2:31
2:15	2:35	2:48	3:08	3:17	3:28
3:15	3:35	3:48	4:06	4:14	4:25
4:15	4:35	4:48	5:06	5:14	5:25
5:15	5:35	5:48	6:06	6:14	6:25
6:15	6:35	6:48	7:06	7:14	7:25
7:15	7:35	7:48	8:06	8:14	8:25

SAND LAKE COMMONS	TURKEY LAKE RD. & PANTHER WAY	UNIVERSAL ORLANDO PARKING GARAGE	VALENCIA COLLEGE WEST	WASHINGTON SHORES SUPERSTOP	LYNX CENTRAL STATION
6	5	4	3	2	1
5:00	5:08	5:15	5:34	5:47	6:05
5:58	6:07	6:14	6:34	6:47	7:05
6:58	7:07	7:14	7:34	7:47	8:05
7:58	8:07	8:14	8:34	8:47	9:05
8:57	9:06	9:13	9:33	9:46	10:05
9:57	10:06	10:13	10:33	10:46	11:05
10:57	11:06	11:13	11:33	11:46	12:05
11:57	12:06	12:13	12:33	12:46	1:05
12:56	1:05	1:13	1:33	1:46	2:05
2:54	2:03	2:12	2:33	2:46	3:05
2:54	3:03	3:12	3:33	3:46	4:05
3:54	4:03	4:12	4:33	4:46	5:05
4:54	5:03	5:12	5:33	5:46	6:05
5:55	6:04	6:12	6:33	6:46	7:05
6:55	7:04	7:12	7:33	7:46	8:05
7:55	8:04	8:12	8:33	8:46	9:05
8:55	9:04	9:12	9:33	9:46	10:05

P.M. Times are shown in bold



Monday - Friday

DOWNTOWN ORLANDO TO SAND LAKE COMMONS

SAND LAKE COMMONS TO DOWNTOWN ORLANDO

1	2	3	4	5	6
LYNX CENTRAL STATION	WASHINGTON SHORES SUPERSTOP	VALENCIA COLLEGE WEST	UNIVERSAL ORLANDO PARKING GARAGE	TURKEY LAKE RD. & PANTHER WAY	SAND LAKE COMMONS
4:45	5:05	5:20	5:42	5:51	6:01
5:15	5:35	5:50	6:12	6:21	6:31
5:45	6:05	6:20	6:42	6:51	7:01
6:15	6:35	6:50	7:12	7:21	7:31
6:45	7:05	7:20	7:42	7:51	8:01
7:15	7:35	7:50	8:12	8:21	8:31
7:45	8:05	8:20	8:42	8:51	9:01
8:15	8:35	8:50	9:13	9:22	9:32
8:45	9:05	9:20	9:43	9:52	10:02
9:15	9:35	9:50	10:13	10:22	10:32
9:45	10:05	10:20	10:43	10:52	11:02
10:15	10:35	10:50	11:13	11:22	11:32
10:45	11:05	11:20	11:43	11:52	12:02
11:15	11:37	11:52	12:15	12:24	12:34
11:45	12:07	12:22	12:45	12:54	1:04
12:15	12:37	12:52	1:15	1:24	1:34
12:45	1:07	1:22	1:45	1:53	2:03
1:15	1:37	1:52	2:15	2:23	2:33
1:45	2:07	2:22	2:45	2:53	3:03
2:15	2:37	2:52	3:12	3:20	3:30
2:45	3:07	3:22	3:42	3:50	4:00
3:15	3:37	3:52	4:10	4:18	4:28
3:45	4:06	4:21	4:39	4:47	4:57
4:15	4:36	4:50	5:08	5:16	5:26
4:45	5:06	5:18	5:36	5:44	5:54
5:15	5:36	5:48	6:06	6:14	6:24
5:45	6:05	6:17	6:35	6:43	6:53
6:15	6:32	6:44	7:02	7:10	7:20
6:45	7:02	7:14	7:32	7:40	7:50
7:15	7:32	7:44	8:02	8:10	8:20
8:15	8:32	8:44*	9:02	9:10	9:20
9:15	9:32	9:44*	10:02	10:10	10:20
10:15	10:32	10:44*	11:02	11:10	11:20
11:15	11:32	11:44*	12:02	12:10	12:20
12:15	12:32	12:44*	1:02	1:10	1:20

P.M. Times are shown in bold

*THESE TIMES WILL NOT SERVICE UNIVERSAL PARKING GARAGE ON FRIDAY UNTIL FURTHER NOTICE.

6	5	4	3	2	1
SAND LAKE COMMONS	TURKEY LAKE RD. & PANTHER WAY	UNIVERSAL ORLANDO PARKING GARAGE	VALENCIA COLLEGE WEST	WASHINGTON SHORES SUPERSTOP	LYNX CENTRAL STATION
4:34	4:43	4:49	5:04	5:16	5:35
5:04	5:13	5:19	5:34	5:46	6:05
5:30	5:39	5:45	6:00	6:14	6:35
6:00	6:09	6:15	6:30	6:44	7:05
6:21	6:30	6:38	7:00	7:14	7:35
6:51	7:00	7:08	7:30	7:44	8:05
7:20	7:29	7:37	7:59	8:14	8:35
7:50	7:59	8:07	8:29	8:44	9:05
8:20	8:29	8:36	8:59	9:14	9:35
8:50	8:59	9:06	9:29	9:44	10:05
9:20	9:29	9:36	9:59	10:14	10:35
9:50	9:59	10:06	10:29	10:44	11:05
10:20	10:29	10:36	10:59	11:14	11:35
10:50	10:59	11:06	11:29	11:44	12:05
11:20	11:29	11:36	11:59	12:14	12:35
11:50	11:59	12:06	12:29	12:44	1:05
12:20	12:29	12:36	12:59	1:14	1:35
12:50	12:59	1:06	1:29	1:44	2:05
1:20	1:29	1:36	1:59	2:14	2:35
1:50	1:59	2:06	2:29	2:44	3:05
2:20	2:29	2:36	2:59	3:14	3:35
2:49	2:58	3:05	3:28	3:44	4:05
3:19	3:28	3:35	3:58	4:13	4:35
3:49	3:58	4:05	4:28	4:43	5:05
4:18	4:27	4:34	4:58	5:13	5:35
4:48	4:57	5:04	5:28	5:43	6:05
5:15	5:24	5:34	5:58	6:13	6:35
5:45	5:54	6:04	6:28	6:43	7:05
6:19	6:28	6:38	7:02	7:14	7:35
6:50	6:59	7:09	7:33	7:45	8:05
7:20	7:29	7:39	8:03	8:15	8:35
7:54	8:03	8:13	8:35	8:46	9:05
8:30	8:39	8:47	9:05*	9:16	9:35
9:31	9:40	9:47	10:05*	10:16	10:35
10:31	10:40	10:47	11:05*	11:16	11:35
11:31	11:40	11:47	12:05*	12:16	12:35
12:31	12:40	12:47	1:05*	1:16	1:35

P.M. Times are shown in bold

*THESE TIMES WILL NOT SERVICE UNIVERSAL PARKING GARAGE ON FRIDAY UNTIL FURTHER NOTICE.



Saturday

DOWNTOWN ORLANDO TO SAND LAKE COMMONS

SAND LAKE COMMONS TO DOWNTOWN ORLANDO

LYNX CENTRAL STATION	WASHINGTON SHORES SUPERSTOP	VALENCIA COLLEGE WEST	UNIVERSAL ORLANDO PARKING GARAGE	TURKEY LAKE RD. & PANTHER WAY	SAND LAKE COMMONS
1	2	3	4	5	6
4:45	5:05	5:20	5:39	5:48	5:58
5:15	5:35	5:50	6:09	6:18	6:28
5:45	6:05	6:21	6:42	6:51	7:01
6:15	6:35	6:51	7:12	7:21	7:31
6:45	7:05	7:21	7:42	7:51	8:00
7:15	7:35	7:51	8:12	8:21	8:30
7:45	8:05	8:21	8:42	8:51	9:00
8:15	8:35	8:51	9:12	9:21	9:30
8:45	9:05	9:21	9:44	9:53	10:02
9:15	9:35	9:51	10:14	10:23	10:32
9:45	10:05	10:21	10:44	10:53	11:02
10:15	10:35	10:51	11:14	11:23	11:32
10:45	11:05	11:21	11:44	11:53	12:02
11:15	11:35	11:51	12:14	12:23	12:33
11:45	12:05	12:21	12:44	12:53	1:03
12:15	12:35	12:51	1:14	1:23	1:33
12:45	1:05	1:21	1:44	1:53	2:03
1:15	1:35	1:50	2:13	2:22	2:32
1:45	2:05	2:20	2:43	2:52	3:02
2:15	2:40	2:55	3:17	3:26	3:36
2:45	3:10	3:25	3:46	3:55	4:05
3:15	3:40	3:55	4:16	4:25	4:34
3:45	4:10	4:24	4:45	4:54	5:03
4:15	4:40	4:54	5:15	5:24	5:33
4:45	5:10	5:24	5:45	5:54	6:02
5:15	5:40	5:54	6:15	6:24	6:32
5:45	6:10	6:24	6:42	6:51	6:58
6:15	6:40	6:54	7:12	7:21	7:28
6:45	7:10	7:24	7:42	7:51	7:58
7:15	7:35	7:49	8:07	8:16	8:23
7:45	8:05	8:18	8:36	8:45	8:52
8:15	8:35	8:48	9:06*	9:15	9:22
8:45	9:05	9:18	9:36*	9:45	9:52
9:15	9:35	9:48	10:06*	10:15	10:22
10:15	10:35	10:46	11:03*	11:12	11:19
11:15	11:35	11:46	12:03*	12:12	12:19
12:15	12:32	12:43	1:00*	1:09	1:16

*THESE TIMES WILL NOT SERVICE UNIVERSAL PARKING GARAGE ON SATURDAY UNTIL FURTHER NOTICE.

P.M. Times are shown in bold

SAND LAKE COMMONS	TURKEY LAKE RD. & PANTHER WAY	UNIVERSAL ORLANDO PARKING GARAGE	VALENCIA COLLEGE WEST	WASHINGTON SHORES SUPERSTOP	LYNX CENTRAL STATION
6	5	4	3	2	1
4:36	4:45	4:52	5:07	5:18	5:35
5:05	5:14	5:21	5:36	5:47	6:05
5:33	5:42	5:49	6:04	6:17	6:35
6:00	6:09	6:16	6:31	6:45	7:05
6:28	6:37	6:44	7:01	7:15	7:35
6:57	7:06	7:14	7:31	7:45	8:05
7:26	7:35	7:43	8:00	8:14	8:35
7:56	8:05	8:13	8:30	8:44	9:05
8:25	8:34	8:42	9:00	9:14	9:35
8:54	9:03	9:11	9:29	9:43	10:05
9:22	9:31	9:39	9:59	10:13	10:35
9:52	10:01	10:09	10:29	10:43	11:05
10:22	10:31	10:39	10:59	11:13	11:35
10:52	11:01	11:09	11:29	11:43	12:05
11:22	11:31	11:39	11:59	12:13	12:35
11:51	12:00	12:08	12:28	12:43	1:05
12:21	12:30	12:38	12:58	1:13	1:35
12:50	1:00	1:08	1:28	1:43	2:05
1:18	1:28	1:36	1:58	2:13	2:35
1:48	1:58	2:06	2:28	2:43	3:05
2:18	2:28	2:36	2:58	3:13	3:35
2:48	2:58	3:06	3:28	3:43	4:05
3:17	3:27	3:36	3:58	4:13	4:35
3:47	3:57	4:06	4:28	4:43	5:05
4:18	4:28	4:37	4:59	5:13	5:35
4:51	5:01	5:10	5:32	5:46	6:05
5:21	5:31	5:40	6:02	6:16	6:35
5:51	6:01	6:10	6:32	6:46	7:05
6:22	6:32	6:41	7:03	7:16	7:35
6:52	7:02	7:11	7:33	7:46	8:05
7:23	7:33	7:42	8:04	8:17	8:35
7:53	8:03	8:12	8:34	8:47	9:05
8:21	8:31	8:40*	9:02	9:15	9:33
8:53	9:03	9:11*	9:32	9:45	10:03
10:25	10:33	10:40*	10:59	11:12	11:29
11:25	11:33	11:40*	11:59	12:12	12:29
12:25	12:33	12:40*	12:59	1:12	1:29

*THESE TIMES WILL NOT SERVICE UNIVERSAL PARKING GARAGE ON SATURDAY UNTIL FURTHER NOTICE.



Link 23

Winter Park/ Springs Village

Monday–Saturday service
No Sunday/Holiday service

- **SERVING:**
- Winter Park Tech
- Rosemont SuperStop
- West Town Center Walmart
- Springs Village Shopping Center
- Winter Park SunRail Station

Monday - Friday

WINTER PARK TO SPRINGS VILLAGE

1	2	3	4	5	6
5:35*	5:40	5:49	6:00	6:19	6:35
6:35*	6:40	6:49	7:00	7:19	7:35
7:35*	7:40	7:49	8:00	8:19	8:35
8:35*	8:40	8:49	9:00	9:19	9:35
	9:35	9:44	9:55	10:14	10:30
	10:35	10:44	10:55	11:14	11:30
	11:35	11:44	11:55	12:14	12:30
	12:35	12:44	12:55	1:14	1:30
	1:35	1:44	1:55	2:14	2:30
	2:35	2:44	2:55	3:12	3:28
	3:35	3:44	3:55	4:12	4:28
4:38*	4:43	4:52	5:03	5:22	5:38
5:38*	5:43	5:52	6:03	6:22	6:38
6:38*	6:43	6:52	7:03	7:22	7:38
7:38*	7:43	7:52	8:03	8:22	8:38

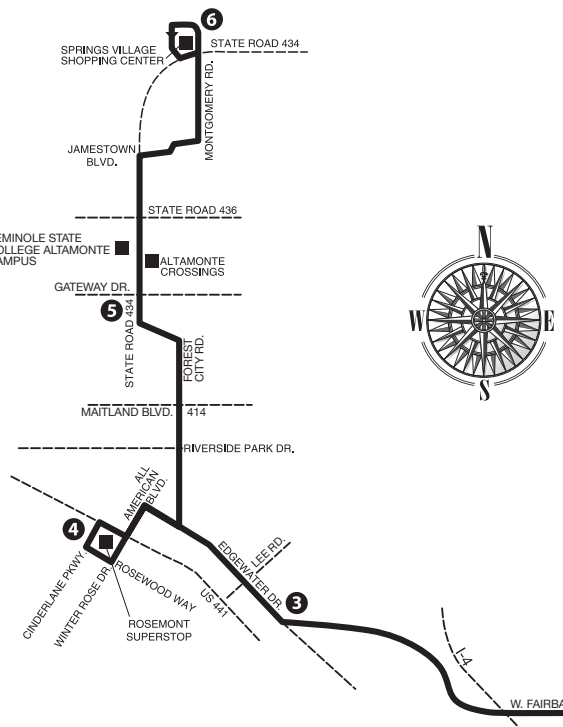
SPRINGS VILLAGE TO WINTER PARK

6	5	4	3	2	1
5:38	5:53	6:08	6:16		6:30*
6:38	6:53	7:08	7:16		7:30*
7:38	7:53	8:08	8:16		8:30*
8:38	8:53	9:08	9:16		9:30*
9:35	9:50	10:05	10:13	10:27	
10:35	10:50	11:05	11:13	11:27	
11:35	11:50	12:05	12:13	12:27	
12:35	12:50	1:05	1:13	1:27	
1:35	1:50	2:05	2:13	2:27	
2:35	2:50	3:05	3:13	3:27	
3:41	3:56	4:11	4:19		4:33*
4:41	4:56	5:11	5:19		5:33*
5:41	5:56	6:11	6:19		6:33*
6:41	6:56	7:11	7:19		7:33*
7:41	7:56	8:11			
8:41	8:56	9:11			

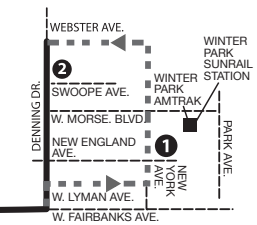
P.M. Times are shown in bold
*SunRail Service

Numbers on map correspond to numbers on schedules.

Additional stops are located approximately every two blocks along each Link.



--- *SunRail Service



Saturday

WINTER PARK TO SPRINGS VILLAGE

1	NEW YORK AVE. & NEW ENGLAND AVE.				
2	DENNING DR. & SWOOPE AVE.				
3	FAIRBANKS AVE. & EDGEWATER DR.				
4	ROSEMONT SUPERSTOP				
5	WEST TOWN PKWY. & S.R. 434				
6	SPRINGS VILLAGE SHOPPING CENTER				
		5:15	5:23	5:35	5:50
		6:15	6:23	6:35	6:51
		7:15	7:25	7:35	7:51
		8:15	8:25	8:35	8:51
		9:15	9:25	9:35	9:51
		10:15	10:25	10:35	10:51
		11:15	11:25	11:35	11:53
		12:15	12:25	12:35	12:53
		1:15	1:25	1:35	1:53
		2:15	2:25	2:35	2:52
		3:15	3:25	3:35	3:52
		4:15	4:25	4:35	4:50
		5:15	5:25	5:35	5:50
		6:15	6:25	6:35	6:50
		7:15	7:25	7:35	7:50
					8:03

SPRINGS VILLAGE TO WINTER PARK

6	SPRINGS VILLAGE SHOPPING CENTER				
5	WEST TOWN PKWY. & S.R. 434				
4	ROSEMONT SUPERSTOP				
3	FAIRBANKS AVE. & EDGEWATER DR.				
1	NEW YORK AVE. & NEW ENGLAND AVE.				
2	DENNING DR. & SWOOPE AVE.				
		5:15	5:24	5:45	5:53
		6:15	6:25	6:45	6:53
		7:15	7:25	7:45	7:53
		8:15	8:25	8:45	8:53
		9:15	9:25	9:45	9:53
		10:15	10:26	10:45	10:53
		11:15	11:26	11:45	11:53
		12:15	12:26	12:45	12:53
		1:15	1:26	1:45	1:53
		2:15	2:27	2:45	2:53
		3:15	3:27	3:45	3:53
		4:15	4:27	4:45	4:53
		5:15	5:27	5:45	5:53
		6:15	6:27	6:45	6:53
		7:10	7:21	7:36	
		8:10	8:21	8:36	
					6:00
					7:00
					8:02
					9:02
					10:02
					11:03
					12:03
					1:03
					2:03
					3:03
					4:03
					5:03
					6:03
					7:03

P.M. Times are shown in bold

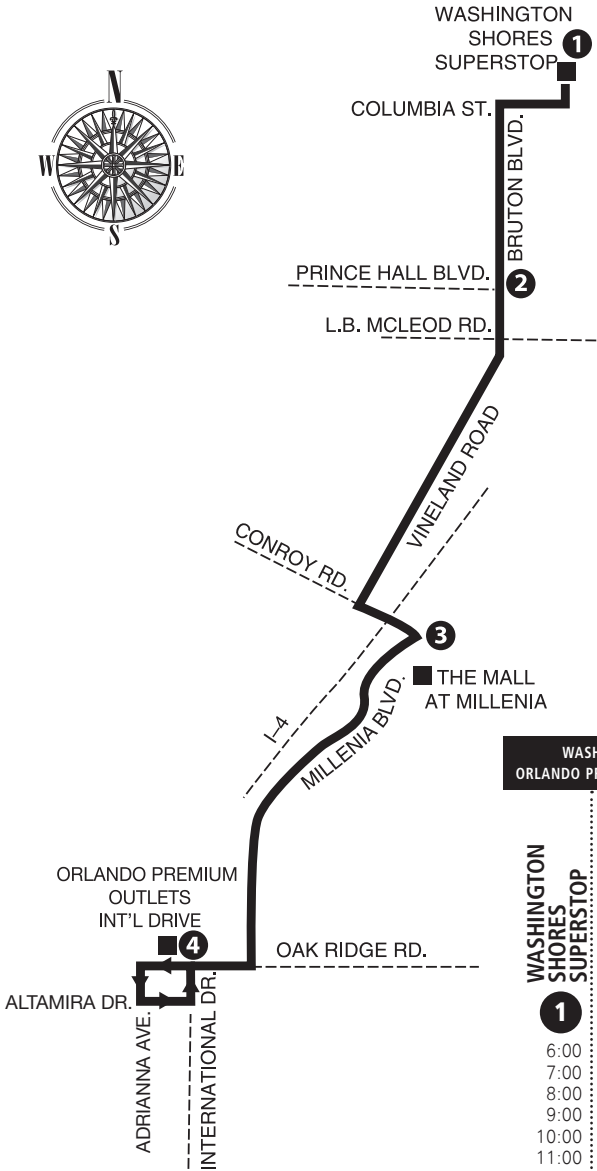


Link 24

Millenia

Monday–Sunday & Holiday service

- **SERVING:**
- Washington Shores SuperStop
- Bruton Boulevard
- Vineland Road
- The Mall at Millenia
- Orlando Premium Outlets Int'l Dr.



Numbers on map correspond to numbers on schedules.

Additional stops are located approximately every two blocks along each Link.

Monday - Friday

WASHINGTON SHORES TO ORLANDO PREMIUM OUTLETS INT'L DR.

ORLANDO PREMIUM OUTLETS INT'L DR. TO WASHINGTON SHORES

WASHINGTON SHORES SUPERSTOP	BRUTON BLVD. & PRINCE HALL BLVD.	CONROY RD. & MILLENIA BLVD.	ORLANDO PREMIUM OUTLETS INT'L DR.
1	2	3	4
6:00	6:05	6:13	6:20
7:00	7:06	7:14	7:21
8:00	8:06	8:14	8:21
9:00	9:06	9:14	9:21
10:00	10:05	10:14	10:21
11:00	11:05	11:14	11:21
12:00	12:05	12:14	12:21
1:00	1:05	1:14	1:22
2:00	2:05	2:15	2:24
3:00	3:06	3:16	3:25
4:00	4:06	4:16	4:25
5:00	5:05	5:15	5:23
6:00	6:05	6:15	6:23

ORLANDO PREMIUM OUTLETS INT'L DR.	CONROY RD. & MILLENIA BLVD.	BRUTON BLVD. & PRINCE HALL BLVD.	WASHINGTON SHORES SUPERSTOP
4	3	2	1
6:25	6:37	6:42	6:46
7:25	7:37	7:42	7:47
8:25	8:38	8:43	8:47
9:25	9:38	9:43	9:47
10:25	10:38	10:43	10:47
11:25	11:43	11:48	11:52
12:25	12:44	12:49	12:54
1:25	1:44	1:50	1:55
2:25	2:45	2:51	2:56
3:25	3:45	3:51	3:56
4:25	4:45	4:52	4:57
5:25	5:45	5:52	5:57

P.M. Times are shown in bold



Saturday

WASHINGTON SHORES TO ORLANDO PREMIUM OUTLETS INT'L DR.				ORLANDO PREMIUM OUTLETS INT'L DR. TO WASHINGTON SHORES			
WASHINGTON SHORES SUPERSTOP	BRUTON BLVD. & PRINCE HALL BLVD.	CONROY RD. & MILLENIA BLVD.	ORLANDO PREMIUM OUTLETS INT'L DR.	ORLANDO PREMIUM OUTLETS INT'L DR.	CONROY RD. & MILLENIA BLVD.	BRUTON BLVD. & PRINCE HALL BLVD.	WASHINGTON SHORES SUPERSTOP
1	2	3	4	4	3	2	1
6:00	6:04	6:10	6:17	6:25	6:35	6:39	6:44
7:00	7:05	7:11	7:18	7:26	7:38	7:43	7:48
8:00	8:05	8:12	8:19	8:25	8:38	8:43	8:48
9:00	9:05	9:13	9:20	9:25	9:38	9:43	9:48
10:00	10:05	10:13	10:21	10:25	10:38	10:43	10:48
11:00	11:06	11:14	11:22	11:25	11:38	11:43	11:48
12:00	12:06	12:15	12:23	12:25	12:38	12:43	12:48
1:00	1:06	1:15	1:23	1:25	1:38	1:43	1:48
2:00	2:06	2:15	2:23	2:25	2:39	2:44	2:49
3:00	3:06	3:15	3:23	3:25	3:39	3:44	3:49
4:00	4:05	4:14	4:24	4:25	4:42	4:48	4:52
5:00	5:05	5:13	5:23	5:25	5:42	5:47	5:51
6:00	6:05	6:13	6:23				

P.M. Times are shown in bold

Sunday & Holiday

WASHINGTON SHORES TO ORLANDO PREMIUM OUTLETS INT'L DR.				ORLANDO PREMIUM OUTLETS INT'L DR. TO WASHINGTON SHORES			
WASHINGTON SHORES SUPERSTOP	BRUTON BLVD. & PRINCE HALL BLVD.	CONROY RD. & MILLENIA BLVD.	ORLANDO PREMIUM OUTLETS INT'L DR.	ORLANDO PREMIUM OUTLETS INT'L DR.	CONROY RD. & MILLENIA BLVD.	BRUTON BLVD. & PRINCE HALL BLVD.	WASHINGTON SHORES SUPERSTOP
1	2	3	4	4	3	2	1
6:35	6:40	6:46	6:51	7:00	7:10	7:14	7:18
7:35	7:40	7:46	7:51	8:00	8:10	8:14	8:19
8:35	8:40	8:46	8:51	9:00	9:10	9:15	9:21
9:35	9:40	9:47	9:52	10:00	10:11	10:16	10:22
10:35	10:40	10:47	10:53	11:00	11:12	11:18	11:24
11:35	11:40	11:48	11:55	12:00	12:12	12:18	12:23
12:35	12:40	12:48	12:56	1:00	1:12	1:18	1:23
1:35	1:41	1:49	1:57	2:00	2:13	2:18	2:23
2:35	2:42	2:50	2:58	3:00	3:14	3:19	3:24
3:35	3:42	3:50	3:58	4:00	4:14	4:19	4:24
4:35	4:42	4:49	4:56	5:00	5:14	5:19	5:24
5:35	5:42	5:49	5:56	6:00	6:13	6:17	6:21

P.M. Times are shown in bold



Link 25

Mercy Drive/Shader Road

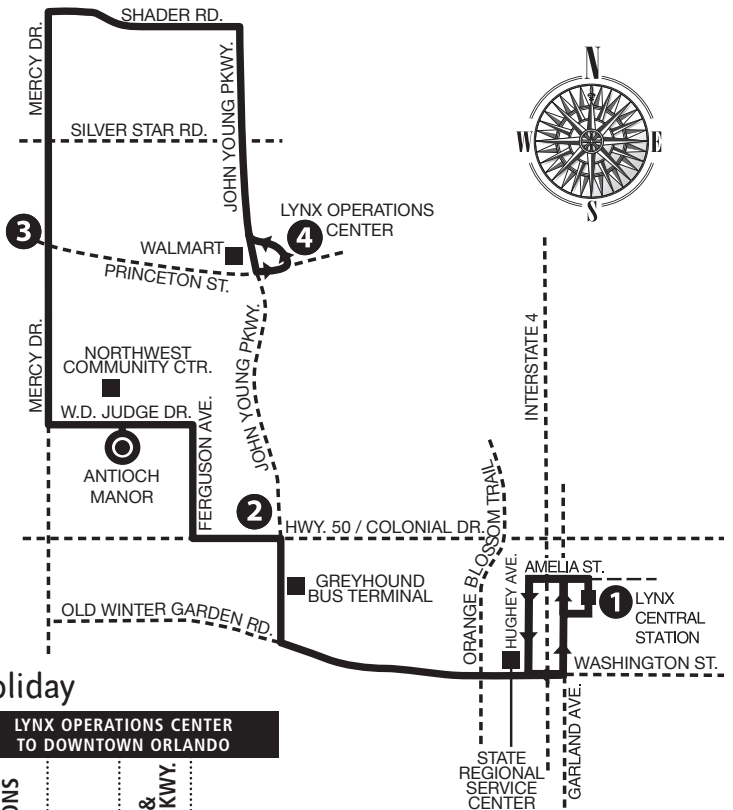
Monday–Sunday
& Holiday service

- **SERVING:**
- LYNX Central Station
- State Regional Service Center
- Greyhound Bus Terminal
- Antioch Manor

Northwest Community Center
LYNX Operations Center

Numbers on map correspond to numbers on schedules.

Additional stops are located approximately every two blocks along each Link.



Sunday & Holiday

DOWNTOWN ORLANDO TO LYNX OPERATIONS CENTER

LYNX CENTRAL STATION	COLONIAL DR. & JOHN YOUNG PKWY.	PRINCETON ST. & MERCY DR.	LYNX OPERATIONS CENTER
1	2	3	4
6:15	6:27	6:35	6:46
7:15	7:28	7:36	7:48
8:15	8:28	8:36	8:49
9:15	9:30	9:38	9:51
10:15	10:30	10:38	10:51
11:15	11:30	11:38	11:52
12:15	12:30	12:38	12:52
1:15	1:30	1:38	1:51
2:15	2:29	2:37	2:50
3:15	3:29	3:37	3:50
4:15	4:29	4:37	4:50
5:15	5:29	5:37	5:50
6:15	6:29	6:37	6:49
7:15	7:28	7:36	7:48
8:15	8:28	8:36	8:48
9:15	9:28	9:36	9:48

LYNX OPERATIONS CENTER TO DOWNTOWN ORLANDO

LYNX OPERATIONS CENTER	PRINCETON ST. & MERCY DR.	COLONIAL DR. & JOHN YOUNG PKWY.	LYNX CENTRAL STATION
4	3	2	1
6:02	6:13	6:22	6:35
7:01	7:13	7:22	7:35
8:00	8:13	8:22	8:35
8:59	9:12	9:21	9:35
9:58	10:11	10:20	10:35
10:58	11:11	11:20	11:35
11:56	12:11	12:20	12:35
12:56	1:11	1:20	1:35
1:56	2:11	2:20	2:35
2:56	3:11	3:20	3:35
3:59	4:11	4:20	4:35
4:59	5:11	5:20	5:35
6:00	6:12	6:21	6:35
7:07	7:16	7:23	7:35
8:07	8:16	8:23	8:35

P.M. Times are shown in bold



Monday - Friday

DOWNTOWN ORLANDO TO LYNX OPERATIONS CENTER				LYNX OPERATIONS CENTER TO DOWNTOWN ORLANDO			
LYNX CENTRAL STATION	COLONIAL DR. & JOHN YOUNG PKWY.	PRINCETON ST. & MERCY DR.	LYNX OPERATIONS CENTER	LYNX OPERATIONS CENTER	PRINCETON ST. & MERCY DR.	COLONIAL DR. & JOHN YOUNG PKWY.	LYNX CENTRAL STATION
1	2	3	4	4	3	2	1
5:15	5:28	5:37	5:53	5:17	5:27	5:36	5:50
5:45	5:58	6:07	6:24	5:43	5:55	6:05	6:20
6:15	6:30	6:39	6:56	6:10	6:22	6:33	6:50
6:45	7:00	7:09	7:29	6:40	6:52	7:03	7:20
7:15	7:31	7:40	7:59	7:10	7:22	7:33	7:50
7:45	8:02	8:11	8:29	7:40	7:52	8:03	8:20
8:15	8:32	8:42	9:00	8:10	8:22	8:33	8:50
8:45	9:02	9:12	9:28	8:40	8:52	9:03	9:20
9:15	9:32	9:42	9:58	9:10	9:22	9:33	9:50
9:45	10:02	10:12	10:28	9:40	9:52	10:03	10:20
10:15	10:32	10:42	10:57	10:10	10:22	10:33	10:50
10:45	11:02	11:12	11:27	10:40	10:52	11:03	11:20
11:15	11:32	11:42	11:57	11:11	11:23	11:34	11:50
11:45	12:02	12:12	12:27	11:41	11:53	12:04	12:20
12:15	12:32	12:42	12:57	12:11	12:23	12:34	12:50
12:45	1:02	1:12	1:27	12:41	12:53	1:04	1:20
1:15	1:32	1:42	1:57	1:11	1:23	1:34	1:50
1:45	2:02	2:12	2:27	1:41	1:53	2:04	2:20
2:15	2:32	2:42	2:57	2:11	2:23	2:34	2:50
2:45	3:03	3:13	3:28	2:41	2:53	3:04	3:20
3:15	3:33	3:43	3:58	3:11	3:23	3:34	3:50
3:45	4:03	4:13	4:29	3:39	3:53	4:04	4:20
4:15	4:35	4:45	5:01	4:08	4:22	4:33	4:50
4:45	5:05	5:14	5:30	4:38	4:52	5:03	5:20
5:15	5:35	5:44	6:00	5:10	5:24	5:34	5:50
5:45	6:04	6:13	6:29	5:44	5:57	6:06	6:20
6:15	6:31	6:40	6:54	6:14	6:27	6:36	6:50
6:45	7:01	7:10	7:24	7:00	7:12	7:21	7:35
7:45	8:01	8:09	8:23	8:00	8:12	8:21	8:35
8:45	9:00	9:08	9:22	9:00	9:12	9:21	9:35
9:45	9:59	10:07	10:21				

P.M. Times are shown in bold

Numbers on map correspond to numbers on schedules.

Additional stops are located approximately every two blocks along each Link.



Saturday

DOWNTOWN ORLANDO TO LYNX OPERATIONS CENTER				LYNX OPERATIONS CENTER TO DOWNTOWN ORLANDO			
LYNX CENTRAL STATION	COLONIAL DR. & JOHN YOUNG PKWY.	PRINCETON ST. & MERCY DR.	LYNX OPERATIONS CENTER	LYNX OPERATIONS CENTER	PRINCETON ST. & MERCY DR.	COLONIAL DR. & JOHN YOUNG PKWY.	LYNX CENTRAL STATION
1	2	3	4	4	3	2	1
5:15	5:28	5:36	5:48	5:20	5:31	5:38	5:50
5:45	5:58	6:06	6:18	5:49	6:00	6:08	6:20
6:15	6:28	6:36	6:48	6:18	6:29	6:38	6:50
6:45	6:58	7:06	7:18	6:46	6:57	7:07	7:20
7:15	7:29	7:37	7:50	7:16	7:27	7:37	7:50
7:45	7:59	8:07	8:20	7:46	7:57	8:07	8:20
8:15	8:29	8:38	8:51	8:15	8:26	8:36	8:50
8:45	9:00	9:09	9:22	8:44	8:55	9:05	9:20
9:15	9:31	9:40	9:54	9:14	9:25	9:35	9:50
9:45	10:01	10:10	10:24	9:44	9:55	10:05	10:20
10:15	10:31	10:40	10:54	10:14	10:25	10:35	10:50
10:45	11:01	11:10	11:24	10:43	10:55	11:05	11:20
11:15	11:31	11:40	11:54	11:13	11:25	11:35	11:50
11:45	12:00	12:09	12:23	11:43	11:55	12:05	12:20
12:15	12:30	12:39	12:53	12:13	12:25	12:35	12:50
12:45	1:00	1:09	1:24	12:43	12:55	1:05	1:20
1:15	1:30	1:39	1:54	1:14	1:26	1:36	1:50
1:45	2:00	2:10	2:25	1:44	1:56	2:06	2:20
2:15	2:29	2:39	2:54	2:14	2:26	2:36	2:50
2:45	2:59	3:09	3:24	2:45	2:57	3:06	3:20
3:15	3:29	3:39	3:54	3:15	3:27	3:36	3:50
3:45	3:59	4:08	4:23	3:45	3:57	4:06	4:20
4:15	4:29	4:38	4:53	4:15	4:27	4:36	4:50
4:45	4:59	5:08	5:23	4:45	4:57	5:06	5:20
5:15	5:30	5:39	5:52	5:15	5:27	5:36	5:50
5:45	6:00	6:09	6:22	5:46	5:58	6:07	6:20
6:15	6:30	6:39	6:52	6:16	6:28	6:37	6:50
6:45	7:00	7:09	7:22	7:01	7:13	7:22	7:35
7:45	8:00	8:08	8:20	8:02	8:13	8:22	8:35
8:45	9:00	9:08	9:20	9:02	9:13	9:22	9:35
9:45	9:59	10:07	10:19				

P.M. Times are shown in bold

Numbers on map correspond to numbers on schedules.

Additional stops are located approximately every two blocks along each Link.



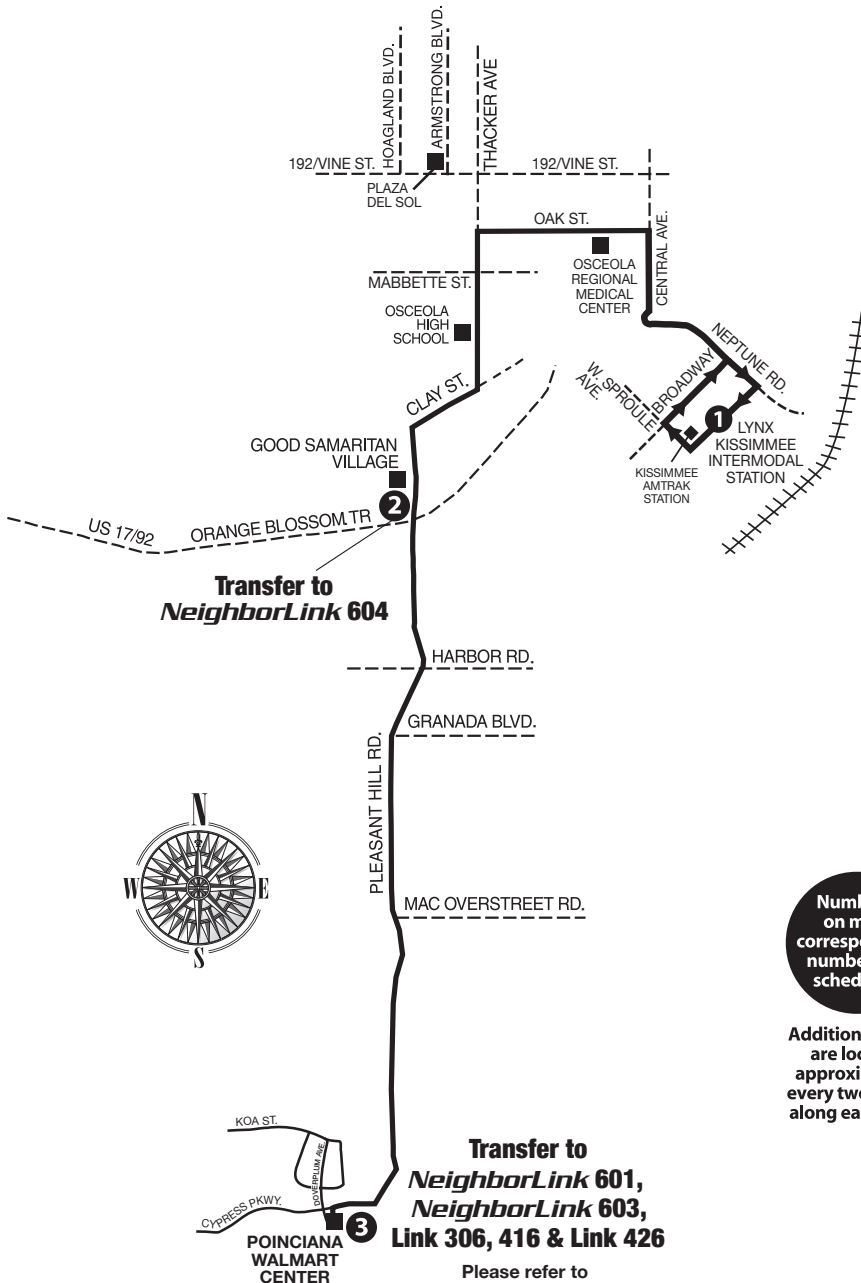
Link 26

Pleasant Hill Road/ Poinciana

Monday–Saturday service
No Sunday/Holiday service

- **SERVING:**
- LYNX Kissimmee Intermodal
- Station
- Osceola Regional Medical Center
- Thacker Avenue
- Osceola High School

Good Samaritan Village
NeighborLink 601
NeighborLink 603
NeighborLink 604
Walmart Poinciana



**Transfer to
NeighborLink 604**

**Transfer to
NeighborLink 601,
NeighborLink 603,
Link 306, 416 & Link 426**

**Numbers
on map
correspond to
numbers on
schedules.**

**Additional stops
are located
approximately
every two blocks
along each Link.**

Please refer to
individual schedules
or golynx.com for details.



KISSIMMEE TO POINCIANA			POINCIANA TO KISSIMMEE		
LYNX KISSIMMEE INTERMODAL STATION	O.B.T. & PLEASANT HILL RD.	WALMART	WALMART	O.B.T. & PLEASANT HILL RD.	LYNX KISSIMMEE INTERMODAL STATION
1	2	3	3	2	1
5:05	5:25	5:52	6:05	6:30	6:47
6:05	6:25	6:52	6:35	7:00	7:17
7:05	7:25	7:52	7:05	7:30	7:49
8:05	8:25	8:52	7:35	8:00	8:19
9:05	9:25	9:52	8:05	8:30	8:49
10:05	10:25	10:52	8:35	9:01	9:20
11:05	11:25	11:52	9:05	9:31	9:50
12:05	12:25	12:52	9:35	10:01	10:20
1:05	1:25	1:52	10:05	10:31	10:50
2:05	2:25	2:52	11:05	11:31	11:50
2:40	3:00	3:27	12:05	12:31	12:50
3:05	3:25	3:52	1:05	1:31	1:50
3:40	4:00	4:27	2:05	2:31	2:50
4:05	4:25	4:52	3:05	3:31	3:50
4:35	4:55	5:22	4:05	4:31	4:50
5:05	5:25	5:52	5:05	5:31	5:48
5:35	5:55	6:22	6:05	6:31	6:48
6:05	6:25	6:52	7:05	7:30	7:47
6:35	6:53	7:18	8:05	8:30	8:47
7:05	7:23	7:48	9:05	9:30	9:47
8:05	8:23	8:48			
9:05	9:23	9:48			

P.M. Times are shown in bold

Saturday

KISSIMMEE TO POINCIANA			POINCIANA TO KISSIMMEE		
LYNX KISSIMMEE INTERMODAL STATION	O.B.T. & PLEASANT HILL RD.	WALMART	WALMART	O.B.T. & PLEASANT HILL RD.	LYNX KISSIMMEE INTERMODAL STATION
1	2	3	3	2	1
5:05	5:23	5:43	6:05	6:25	6:42
6:05	6:25	6:47	7:05	7:25	7:44
7:05	7:25	7:47	8:05	8:25	8:44
8:05	8:25	8:47	9:05	9:26	9:45
9:05	9:25	9:47	10:05	10:26	10:45
10:05	10:25	10:47	11:05	11:26	11:45
11:05	11:25	11:47	12:05	12:26	12:45
12:05	12:25	12:47	1:05	1:26	1:45
1:05	1:25	1:47	2:05	2:26	2:45
2:05	2:25	2:47	3:05	3:27	3:46
3:05	3:25	3:47	4:05	4:27	4:46
4:05	4:25	4:47	5:05	5:27	5:44
5:05	5:25	5:47	6:05	6:27	6:44
6:05	6:25	6:47	7:05	7:24	7:41
7:05	7:23	7:43	8:05	8:24	8:41
8:05	8:23	8:43	9:05	9:24	9:41
9:05	9:23	9:43			

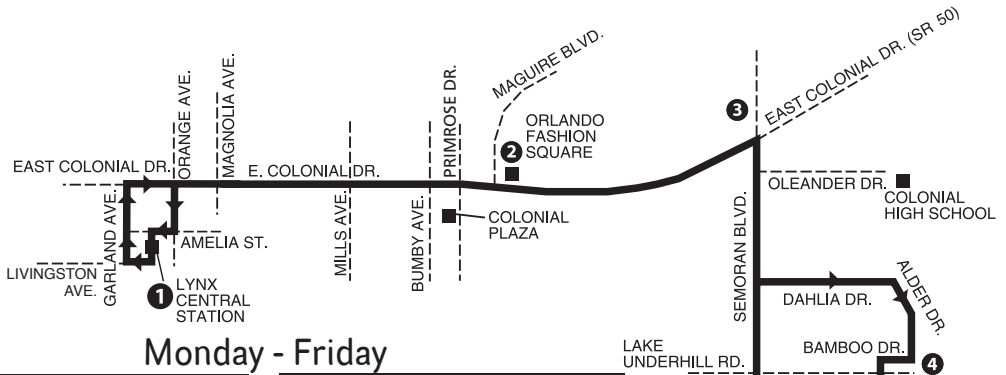
P.M. Times are shown in bold



Link 28

**E. Colonial Drive/
Azalea Park**
Monday–Sunday
& Holiday service

- **SERVING:**
- LYNX Central Station
- Colonial Plaza
- Orlando Fashion Square
- South Semoran Boulevard
- Colonial High School



Monday - Friday

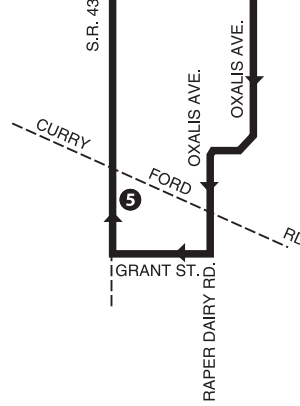
DOWNTOWN ORLANDO TO AZALEA PARK

LYNX CENTRAL STATION	ORLANDO FASHION SQUARE	COLONIAL DR. & SEMORAN BLVD	ALDER DR. & BAMBOO DR.	SEMORAN BLVD. & CURRY FORD RD.
1	2	3	4	5
4:15	4:24	4:30	4:38	4:48
4:45	4:55	5:01	5:09	5:20
5:15	5:25	5:31	5:39	5:50
5:45	5:55	6:01	6:09	6:20
6:15	6:27	6:33	6:41	6:52
6:45	6:58	7:04	7:13	7:24
7:15	7:29	7:35	7:44	7:55
7:45	8:00	8:06	8:14	8:25
8:15	8:30	8:36	8:44	8:55
8:45	9:00	9:06	9:13	9:24
9:15	9:30	9:36	9:43	9:54
9:45	10:00	10:07	10:14	10:25
10:15	10:30	10:37	10:44	10:55
10:45	11:00	11:07	11:15	11:26
11:15	11:30	11:38	11:46	11:57
11:45	12:01	12:09	12:17	12:28
12:15	12:31	12:39	12:47	12:58
12:45	1:01	1:09	1:17	1:28
1:15	1:31	1:39	1:48	1:59
1:45	2:01	2:09	2:18	2:29
2:15	2:33	2:41	2:50	3:01
2:45	3:03	3:11	3:20	3:31
3:15	3:33	3:41	3:50	4:01
3:45	4:03	4:11	4:20	4:31
4:15	4:34	4:42	4:50	5:01
4:45	5:05	5:12	5:20	5:31
5:15	5:35	5:42	5:50	6:01
5:45	6:02	6:08	6:16	6:27
6:15	6:31	6:37	6:45	6:56
6:45	7:00	7:06	7:14	7:25
7:45	7:59	8:04	8:12	8:23
8:45	8:57	9:02	9:10	9:21
9:45	9:57	10:02	10:10	10:21
10:45	10:56	11:01	11:08	11:17
11:45	11:55	12:00	12:07	12:16

AZALEA PARK TO DOWNTOWN ORLANDO

SEMORAN BLVD. & CURRY FORD RD.	COLONIAL DR. & SEMORAN BLVD.	ORLANDO FASHION SQUARE	LYNX CENTRAL STATION
5	3	2	1
5:24	5:36	5:40	5:50
5:50	6:02	6:07	6:20
6:19	6:32	6:37	6:50
6:47	7:02	7:07	7:20
7:14	7:30	7:35	7:50
7:44	8:00	8:05	8:20
8:14	8:30	8:35	8:50
8:47	9:00	9:05	9:20
9:16	9:29	9:35	9:50
9:46	9:59	10:05	10:20
10:16	10:29	10:35	10:50
10:45	10:58	11:04	11:20
11:14	11:28	11:34	11:50
11:43	11:57	12:03	12:20
12:12	12:26	12:33	12:50
12:42	12:56	1:03	1:20
1:12	1:26	1:33	1:50
1:42	1:56	2:03	2:20
2:11	2:25	2:32	2:50
2:41	2:55	3:02	3:20
3:11	3:25	3:32	3:50
3:40	3:55	4:02	4:20
4:10	4:25	4:32	4:50
4:42	4:57	5:03	5:20
5:17	5:30	5:36	5:50
5:47	6:00	6:06	6:20
6:19	6:31	6:37	6:50
6:53	7:03	7:08	7:20
7:23	7:33	7:38	7:50
7:53	8:03	8:08	8:20
8:38	8:48	8:53	9:05
9:38	9:48	9:53	10:05
10:40	10:50	10:55	11:05
11:41	11:51	11:55	12:05
12:41	12:51	12:55	1:05

LAKE UNDERHILL RD.



Numbers on map correspond to numbers on schedules.

Additional stops are located approximately every two blocks along each Link.

P.M. Times are shown in bold



Saturday

DOWNTOWN ORLANDO TO AZALEA PARK

1 LYNX CENTRAL STATION	2 ORLANDO FASHION SQUARE	3 COLONIAL DR. & SEMORAN BLVD.	4 ALDER DR. & BAMBOO DR.	5 SEMORAN BLVD. & CURRY FORD RD.
4:45	4:55	5:01	5:08	5:18
5:45	5:56	6:02	6:09	6:19
6:45	6:58	7:05	7:13	7:23
7:45	7:58	8:05	8:13	8:24
8:45	8:59	9:07	9:15	9:26
9:45	10:01	10:09	10:17	10:28
10:45	11:02	11:10	11:18	11:29
11:45	12:03	12:10	12:17	12:29
12:45	1:03	1:10	1:17	1:29
1:45	2:03	2:10	2:17	2:29
2:45	3:03	3:10	3:17	3:29
3:45	4:03	4:10	4:17	4:29
4:45	5:03	5:10	5:17	5:28
5:45	6:00	6:07	6:14	6:25
6:45	6:59	7:05	7:12	7:23
7:45	7:57	8:03	8:09	8:20
8:45	8:56	9:02	9:08	9:19

AZALEA PARK TO DOWNTOWN ORLANDO

5 SEMORAN BLVD. & CURRY FORD RD.	3 COLONIAL DR. & SEMORAN BLVD.	2 ORLANDO FASHION SQUARE	1 LYNX CENTRAL STATION
5:35	5:47	5:52	6:05
6:35	6:47	6:52	7:05
7:35	7:47	7:52	8:05
8:32	8:44	8:50	9:05
9:31	9:44	9:50	10:05
10:31	10:44	10:50	11:05
11:31	11:44	11:50	12:05
12:31	12:44	12:50	1:05
1:30	1:43	1:50	2:05
2:30	2:43	2:50	3:05
3:31	3:43	3:50	4:05
4:31	4:43	4:50	5:05
5:31	5:43	5:50	6:05
6:36	6:47	6:53	7:05
7:36	7:47	7:53	8:05
8:38	8:48	8:53	9:05
9:38	9:48	9:53	10:05

P.M. Times are shown in bold

Sunday & Holiday

DOWNTOWN ORLANDO TO AZALEA PARK

1 LYNX CENTRAL STATION	2 ORLANDO FASHION SQUARE	3 COLONIAL DR. & SEMORAN BLVD.	4 ALDER DR. & BAMBOO DR.	5 SEMORAN BLVD. & CURRY FORD RD.
4:45	4:54	5:00	5:07	5:17
5:45	5:56	6:02	6:10	6:21
6:45	6:57	7:03	7:11	7:22
7:45	7:58	8:04	8:12	8:23
8:45	8:58	9:04	9:12	9:23
9:45	9:59	10:05	10:13	10:24
10:45	11:00	11:06	11:14	11:25
11:45	12:01	12:07	12:15	12:26
12:45	1:01	1:07	1:14	1:25
1:45	2:01	2:07	2:14	2:25
2:45	3:00	3:06	3:13	3:24
3:45	4:00	4:06	4:13	4:24
4:45	5:00	5:05	5:11	5:21
5:45	5:58	6:03	6:09	6:19
6:45	6:56	7:01	7:07	7:17

AZALEA PARK TO DOWNTOWN ORLANDO

5 SEMORAN BLVD. & CURRY FORD RD.	3 COLONIAL DR. & SEMORAN BLVD.	2 ORLANDO FASHION SQUARE	1 LYNX CENTRAL STATION
5:40	5:50	5:55	6:05
6:38	6:50	6:55	7:05
7:38	7:50	7:55	8:05
8:37	8:49	8:54	9:05
9:36	9:48	9:53	10:05
10:33	10:45	10:51	11:05
11:32	11:44	11:50	12:05
12:32	12:44	12:50	1:05
1:32	1:44	1:50	2:05
2:33	2:45	2:51	3:05
3:36	3:46	3:51	4:05
4:37	4:47	4:52	5:05
5:37	5:47	5:52	6:05
6:38	6:47	6:51	7:03
7:38	7:47	7:51	8:02

P.M. Times are shown in bold

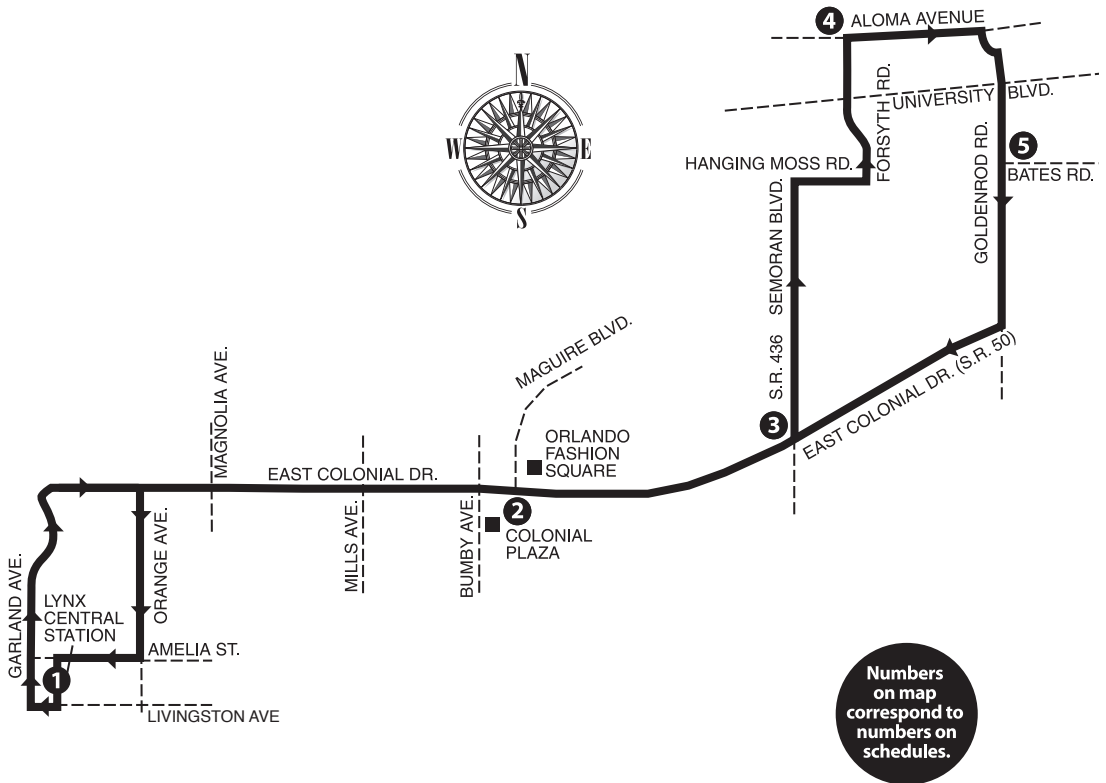


Link 29

E. Colonial Drive/ Goldenrod Road

Monday–Sunday & Holiday
service

- **SERVING:**
- LYNX Central Station
- Colonial Plaza
- Orlando Fashion Square
- North Goldenrod Road
-
-
-



Numbers on map correspond to numbers on schedules.

Additional stops are located approximately every two blocks along each Link.



Monday - Friday

DOWNTOWN ORLANDO TO GOLDENROD				GOLDENROD TO DOWNTOWN ORLANDO				
LYNX CENTRAL STATION	ORLANDO FASHION SQUARE	COLONIAL DR. & SEMORAN BLVD.	ALOMA AVE. & FORSYTH RD.	ALOMA AVE. & FORSYTH RD.	GOLDENROD RD. & BATES RD.	COLONIAL DR. & SEMORAN BLVD.	ORLANDO FASHION SQUARE	LYNX CENTRAL STATION
1	2	3	4	4	5	3	2	1
4:30	4:40	4:46	4:56	5:32	5:40	5:50	5:55	6:05
5:00	5:10	5:16	5:27	5:59	6:07	6:17	6:22	6:35
5:30	5:40	5:46	6:01	6:28	6:37	6:47	6:52	7:05
6:00	6:10	6:16	6:31	6:58	7:07	7:17	7:22	7:35
6:30	6:42	6:48	7:03	7:26	7:35	7:45	7:50	8:05
7:00	7:13	7:19	7:34	7:56	8:05	8:15	8:20	8:35
7:30	7:45	7:51	8:06	8:26	8:35	8:45	8:50	9:05
8:00	8:15	8:21	8:36	8:55	9:04	9:14	9:20	9:35
8:30	8:45	8:52	9:07	9:25	9:34	9:44	9:50	10:05
9:00	9:15	9:22	9:37	9:55	10:04	10:14	10:20	10:35
9:30	9:45	9:52	10:06	10:25	10:34	10:44	10:50	11:05
10:00	10:15	10:22	10:35	10:55	11:03	11:13	11:19	11:35
10:30	10:45	10:52	11:05	11:25	11:33	11:43	11:49	12:05
11:00	11:15	11:22	11:35	11:53	12:02	12:12	12:18	12:35
11:30	11:45	11:53	12:06	12:23	12:31	12:41	12:48	1:05
12:00	12:15	12:23	12:36	12:53	1:01	1:11	1:18	1:35
12:30	12:46	12:54	1:07	1:23	1:31	1:41	1:48	2:05
1:00	1:16	1:24	1:37	1:53	2:01	2:11	2:18	2:35
1:30	1:46	1:54	2:08	2:22	2:30	2:40	2:47	3:05
2:00	2:16	2:24	2:38	2:52	3:00	3:10	3:17	3:35
2:30	2:46	2:54	3:09	3:21	3:30	3:40	3:47	4:05
3:00	3:18	3:26	3:41	3:51	4:00	4:10	4:17	4:35
3:30	3:48	3:56	4:11	4:22	4:31	4:40	4:47	5:05
4:00	4:18	4:26	4:41	4:54	5:03	5:12	5:18	5:35
4:30	4:48	4:56	5:11	5:27	5:36	5:45	5:51	6:05
5:00	5:20	5:28	5:43	5:57	6:06	6:15	6:21	6:35
5:30	5:50	5:57	6:11	6:28	6:37	6:46	6:52	7:05
6:00	6:17	6:23	6:36	7:01	7:10	7:18	7:23	7:35
6:30	6:46	6:52	7:05	7:32	7:40	7:48	7:53	8:05
7:15	7:29	7:35	7:47	8:02	8:10	8:18	8:23	8:35
8:15	8:27	8:33	8:45	9:02	9:10	9:18	9:23	9:35
9:15	9:27	9:32	9:44	10:02	10:10	10:18	10:23	10:35
10:15	10:27	10:32	10:43	11:05	11:12	11:20	11:25	11:35
11:15	11:26	11:31	11:42	12:05	12:12	12:19	12:23	12:33
12:15	12:25	12:30	12:41	1:05	1:12	1:19	1:23	1:33

P.M. Times are shown in bold



Saturday

DOWNTOWN ORLANDO TO GOLDENROD

LYNX CENTRAL STATION	ORLANDO FASHION SQUARE	COLONIAL DR. & SEMORAN BLVD.	ALOMA AVE. & FORSYTH RD.
1	2	3	4
5:15	5:25	5:31	5:44
6:15	6:26	6:32	6:45
7:15	7:28	7:35	7:48
8:15	8:28	8:35	8:48
9:15	9:29	9:36	9:49
10:15	10:31	10:39	10:52
11:15	11:32	11:40	11:53
12:15	12:33	12:40	12:54
1:15	1:33	1:40	1:54
2:15	2:33	2:40	2:54
3:15	3:33	3:40	3:54
4:15	4:33	4:40	4:54
5:15	5:33	5:40	5:53
6:15	6:30	6:37	6:50
7:15	7:29	7:35	7:47
8:15	8:27	8:33	8:45
9:15	9:26	9:32	9:44

GOLDENROD TO DOWNTOWN ORLANDO

ALOMA AVE. & FORSYTH RD.	GOLDENROD RD. & BATES RD.	COLONIAL DR. & SEMORAN BLVD.	ORLANDO FASHION SQUARE	LYNX CENTRAL STATION
4	5	3	2	1
6:01	6:09	6:17	6:22	6:35
7:01	7:09	7:17	7:22	7:35
7:59	8:08	8:17	8:22	8:35
8:56	9:05	9:14	9:20	9:35
9:56	10:05	10:14	10:20	10:35
10:56	11:05	11:14	11:20	11:35
11:56	12:05	12:14	12:20	12:35
12:56	1:05	1:14	1:20	1:35
1:55	2:04	2:13	2:20	2:35
2:55	3:04	3:13	3:20	3:35
3:55	4:04	4:13	4:20	4:35
4:55	5:04	5:13	5:20	5:35
5:55	6:04	6:13	6:20	6:35
6:59	7:08	7:17	7:23	7:35
7:59	8:08	8:17	8:23	8:35
9:01	9:10	9:19	9:24	9:35
10:01	10:10	10:19	10:24	10:35

P.M. Times are shown in bold

Sunday & Holiday

DOWNTOWN ORLANDO TO GOLDENROD

LYNX CENTRAL STATION	ORLANDO FASHION SQUARE	COLONIAL DR. & SEMORAN BLVD.	ALOMA AVE. & FORSYTH RD.
1	2	3	4
5:15	5:26	5:32	5:44
6:15	6:26	6:33	6:45
7:15	7:27	7:34	7:46
8:15	8:28	8:35	8:48
9:15	9:28	9:35	9:48
10:15	10:29	10:36	10:49
11:15	11:30	11:37	11:50
12:15	12:31	12:38	12:51
1:15	1:31	1:38	1:51
2:15	2:31	2:38	2:51
3:15	3:31	3:38	3:50
4:15	4:31	4:38	4:50
5:15	5:30	5:37	5:49
6:15	6:28	6:35	6:47
7:15	7:26	7:33	7:45

GOLDENROD TO DOWNTOWN ORLANDO

ALOMA AVE. & FORSYTH RD.	GOLDENROD RD. & BATES RD.	COLONIAL DR. & SEMORAN BLVD.	ORLANDO FASHION SQUARE	LYNX CENTRAL STATION
4	5	3	2	1
6:05	6:12	6:20	6:25	6:35
7:05	7:12	7:20	7:25	7:35
8:04	8:12	8:20	8:25	8:35
9:01	9:09	9:19	9:24	9:35
9:58	10:07	10:17	10:23	10:35
10:56	11:05	11:15	11:21	11:35
11:55	12:04	12:14	12:20	12:35
12:55	1:04	1:14	1:20	1:35
1:56	2:05	2:14	2:20	2:35
2:56	3:05	3:14	3:20	3:35
3:57	4:06	4:15	4:21	4:35
4:57	5:06	5:15	5:21	5:35
5:59	6:08	6:17	6:22	6:35
7:01	7:09	7:18	7:23	7:35
8:04	8:11	8:19	8:24	8:34

P.M. Times are shown in bold



Link 34

Sanford

Monday–Sunday
& Holiday service

- **SERVING:**
- Seminole Centre
- Seminole County Health & Human Services
- Central Florida Regional Hospital
- Sanford SunRail Station

NeighborLink 651

Numbers on map correspond to numbers on schedules.

Additional stops are located approximately every two blocks along each Link.

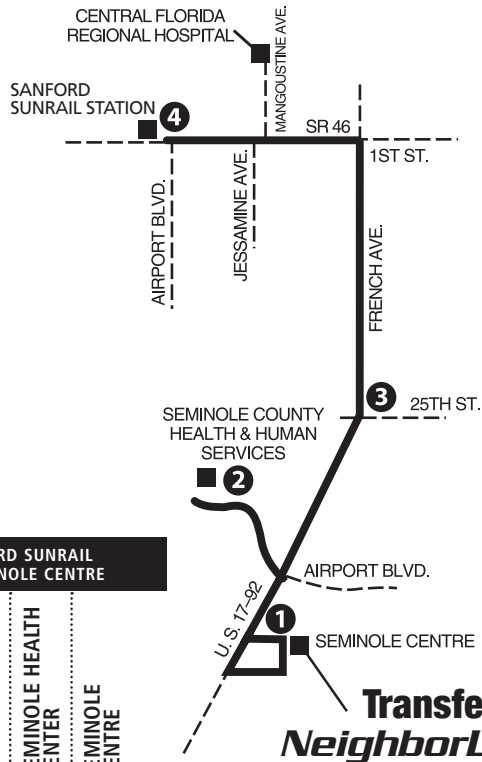
Monday - Friday

SEMINOLE CENTRE TO SANFORD SUNRAIL

SEMINOLE CENTRE 1	SEMINOLE HEALTH CENTER 2	17/92 & 25TH ST. 3	SANFORD SUNRAIL STATION 4
5:20	5:26	5:33	5:44
5:51	5:57	6:04	6:15
6:20	6:26	6:33	6:44
6:50	6:56	7:03	7:14
7:20	7:26	7:33	7:44
7:51	7:57	8:04	8:15
8:21	8:27	8:34	8:45
8:51	8:57	9:04	9:15
9:21	9:27	9:34	9:45
10:21	10:27	10:34	10:45
11:21	11:27	11:34	11:45
12:21	12:27	12:34	12:45
1:21	1:27	1:34	1:45
2:21	2:27	2:34	2:45
3:20	3:26	3:33	3:44
3:51	3:57	4:04	4:15
4:20	4:26	4:33	4:44
4:51	4:57	5:04	5:15
5:20	5:26	5:33	5:44
5:51	5:57	6:04	6:15
6:20	6:26	6:33	6:44
7:21	7:27	7:34	7:45
8:21	8:27	8:34	8:45
9:02	9:07	9:13	9:23

SANFORD SUNRAIL TO SEMINOLE CENTRE

SANFORD SUNRAIL STATION 4	17/92 & 25TH ST. 3	SEMINOLE HEALTH CENTER 2	SEMINOLE CENTRE 1
5:41	5:53	5:59	6:04
6:11	6:23	6:29	6:34
6:41	6:53	6:59	7:04
7:11	7:23	7:29	7:34
7:42	7:54	8:00	8:05
8:13	8:26	8:33	8:38
8:43	8:56	9:03	9:08
9:13	9:26	9:33	9:38
10:13	10:26	10:33	10:38
11:13	11:26	11:33	11:38
12:43	12:56	1:03	1:10
1:43	1:56	2:03	2:10
2:43	2:56	3:03	3:10
3:42	3:55	4:02	4:09
4:11	4:23	4:30	4:37
4:41	4:53	5:00	5:07
5:11	5:23	5:30	5:37
5:41	5:53	6:00	6:06
6:11	6:22	6:28	6:34
6:42	6:53	6:59	7:05
7:43	7:54	8:00	8:06
8:43	8:54	9:00	9:06



Transfer to
NeighborLink 651



P.M. Times are shown in bold



Saturday*

SEMINOLE CENTRE TO SANFORD SUNRAIL				SANFORD SUNRAIL TO SEMINOLE CENTRE			
1	2	3	4	4	3	2	1
SEMINOLE CENTRE	SEMINOLE HEALTH CENTER	17/92 & 25TH ST.	SANFORD SUNRAIL STATION	SANFORD SUNRAIL STATION	17/92 & 25TH ST.	SEMINOLE HEALTH CENTER	SEMINOLE CENTRE
6:10		6:18	6:29	6:36	6:47		6:55
7:10		7:18	7:29	7:36	7:47		7:55
8:10		8:18	8:29	8:36	8:47		8:55
9:10		9:18	9:29	9:36	9:47		9:55
10:10		10:18	10:29	10:36	10:47		10:55
11:10		11:18	11:30	11:35	11:46		11:55
12:10		12:18	12:30	12:35	12:46		12:55
1:10		1:18	1:30	1:35	1:46		1:55
2:10		2:18	2:30	2:35	2:46		2:55
3:10		3:18	3:30	3:35	3:46		3:55
4:10		4:18	4:30	4:35	4:46		4:55
5:10		5:18	5:28	5:35	5:46		5:55
6:10		6:18	6:28	6:36	6:46		6:55
7:10		7:18	7:28	7:36	7:46		7:55
8:10		8:18	8:28	8:36	8:46		8:55

*No service to Seminole Health Center

P.M. Times are shown in bold

Sunday & Holiday*

SEMINOLE CENTRE TO SANFORD SUNRAIL				SANFORD SUNRAIL TO SEMINOLE CENTRE			
1	2	3	4	4	3	2	1
SEMINOLE CENTRE	SEMINOLE HEALTH CENTER	17/92 & 25TH ST.	SANFORD SUNRAIL STATION	SANFORD SUNRAIL STATION	17/92 & 25TH ST.	SEMINOLE HEALTH CENTER	SEMINOLE CENTRE
6:50		6:57	7:07	7:03	7:14		7:23
7:50		7:57	8:07	8:03	8:14		8:23
8:50		8:57	9:07	9:03	9:14		9:23
9:50		9:57	10:07	10:03	10:14		10:23
10:50		10:57	11:07	11:03	11:14		11:23
11:50		11:57	12:07	12:03	12:14		12:23
12:50		12:57	1:09	1:03	1:14		1:23
1:50		1:57	2:09	2:03	2:14		2:23
2:50		2:57	3:09	3:03	3:14		3:22
3:50		3:57	4:09	4:03	4:14		4:22
4:50		4:57	5:09	5:03	5:14		5:22
5:50		5:57	6:09	6:03	6:14		6:22
6:50		6:57	7:09	7:03	7:15		7:23
7:50		7:57	8:09	8:03	8:15		8:23

*No service to Seminole Health Center

P.M. Times are shown in bold



Link 36

Lake Richmond

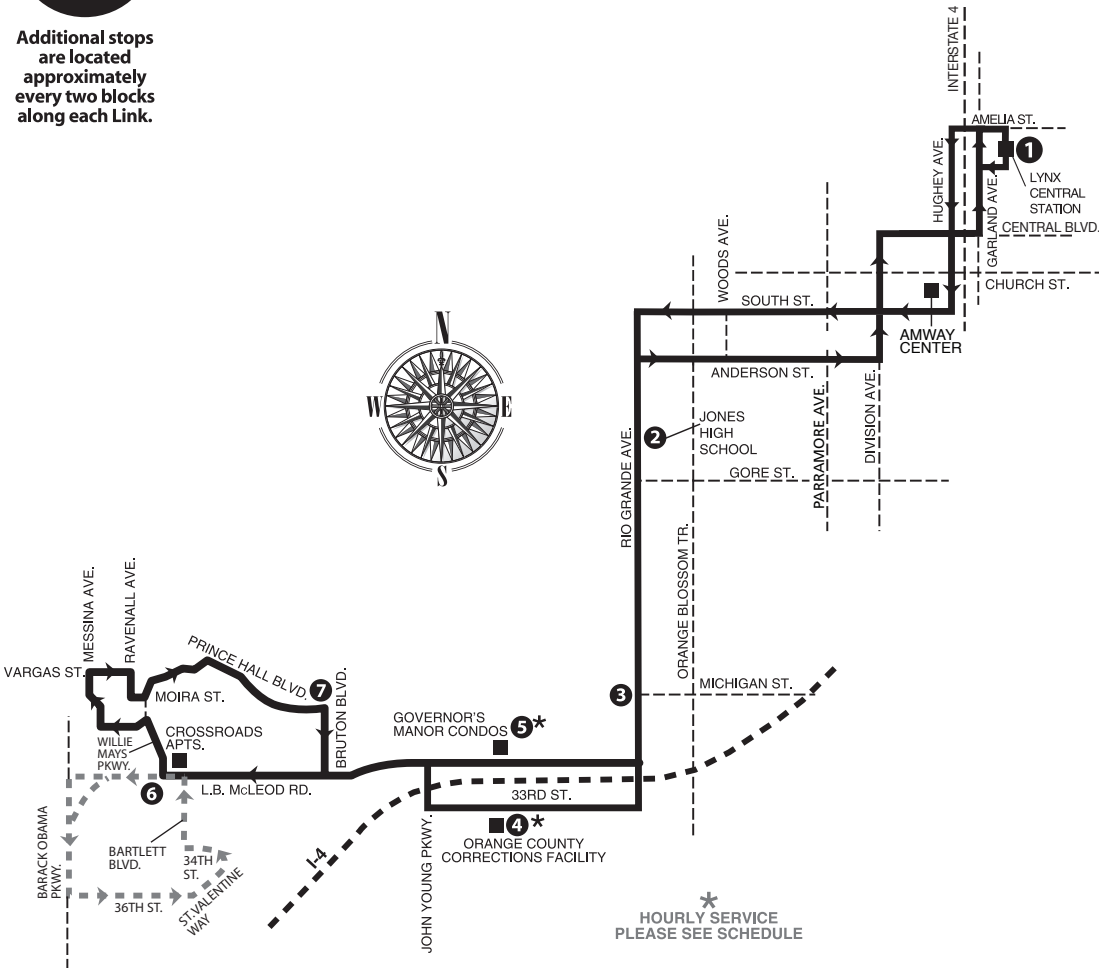
Monday–Sunday & Holiday service

- **SERVING:**
- LYNX Central Station
- Jones High School
- L.B. McLeod Road
- Catalina
- 33rd Street

Orange County
Corrections Facility
Crossroads Apts.
Prince Hall Boulevard

Numbers on map correspond to numbers on schedules.

Additional stops are located approximately every two blocks along each Link.



----- = Mon. - Sat. service only.
No evening service after 8:00 p.m.

*
HOURLY SERVICE
PLEASE SEE SCHEDULE



Monday - Friday

DOWNTOWN ORLANDO TO LAKE RICHMOND

LAKE RICHMOND TO DOWNTOWN ORLANDO

LYNX CENTRAL STATION	JONES HIGH SCHOOL	RIO GRANDE AVE. & MICHIGAN ST.	ORANGE COUNTY CORRECTIONS FACILITY	GOVERNOR'S MANOR CONDOS	WILLIE MAYS PKWY. & L.B. MCLEOD RD.	PRINCE HALL BLVD. & BRUTON BLVD.	PRINCE HALL BLVD. & BRUTON BLVD.	GOVERNOR'S MANOR CONDOS	ORANGE COUNTY CORRECTIONS FACILITY	RIO GRANDE AVE. & MICHIGAN ST.	JONES HIGH SCHOOL	LYNX CENTRAL STATION
1	2	3	4	5	6	7	7	5	4	3	2	1
4:30	4:41	4:46	4:50		5:06	5:14	4:54	4:58	5:27	5:02	5:06	5:20
5:00	5:11	5:16		5:20	5:33	5:41	5:20			5:30	5:36	5:50
5:30	5:41	5:46	5:50		6:06	6:14	5:54	5:58		6:02	6:06	6:20
6:00	6:11	6:16		6:19	6:31	6:39	6:18		6:29	6:31	6:37	6:50
6:30	6:41	6:46	6:50		7:03	7:11	6:54	6:58		7:02	7:06	7:20
7:00	7:11	7:16		7:19	7:31	7:39	7:21		7:29	7:31	7:37	7:50
7:30	7:42	7:47	7:51		8:04	8:12	7:54	7:58		8:02	8:06	8:20
8:00	8:12	8:17		8:20	8:32	8:40	8:21		8:29	8:31	8:37	8:50
8:30	8:42	8:47	8:51		9:04	9:12	8:52	8:56		9:00	9:06	9:20
9:00	9:12	9:17		9:20	9:32	9:40	9:21		9:29	9:31	9:37	9:50
9:30	9:42	9:47	9:51		10:03	10:11	9:51	9:57		10:00	10:06	10:20
10:00	10:12	10:17		10:20	10:32	10:40	10:21		10:29	10:31	10:37	10:50
10:30	10:41	10:46	10:50		11:02	11:10	10:51	10:57		11:00	11:06	11:20
11:00	11:11	11:16		11:19	11:31	11:39	11:20		11:30	11:32	11:37	11:50
11:30	11:41	11:46	11:50		12:02	12:10	11:51	11:57		12:00	12:06	12:20
12:00	12:11	12:16		12:19	12:31	12:39	12:20		12:30	12:32	12:37	12:50
12:30	12:41	12:46	12:50		1:02	1:10	12:51	12:57		1:00	1:06	1:20
1:00	1:11	1:16		1:19	1:31	1:39	1:20		1:30	1:32	1:37	1:50
1:30	1:41	1:47	1:51		2:06	2:14	1:51	1:57		2:00	2:06	2:20
2:00	2:11	2:17		2:21	2:33	2:41	2:20		2:30	2:32	2:37	2:50
2:30	2:41	2:47	2:51		3:06	3:14	2:56	3:00		3:02	3:07	3:20
3:00	3:13	3:19		3:23	3:35	3:43	3:23		3:30	3:32	3:37	3:50
3:30	3:43	3:49	3:53		4:08	4:16	3:56	4:00		4:02	4:07	4:20
4:00	4:13	4:19		4:23	4:35	4:43	4:23		4:30	4:32	4:37	4:50
4:30	4:43	4:49	4:53		5:08	5:16	4:55	5:01		5:03	5:08	5:20
5:00	5:13	5:19		5:23	5:35	5:42	5:23		5:30	5:32	5:37	5:50
5:30	5:43	5:48	5:52		6:02	6:09	5:55	6:01		6:03	6:08	6:20
6:00	6:13	6:18		6:21	6:30	6:37	6:23		6:30	6:32	6:37	6:50
6:30	6:43	6:48	6:52		7:02	7:09	6:43	6:49		6:51	6:56	7:08
7:15	7:26	7:31		7:34	7:43	7:50	7:44		7:50	7:52	7:56	8:05
8:15	8:24	8:29		8:32	8:36	8:43	8:44		8:50	8:52	8:56	9:05
9:15	9:24	9:29		9:32	9:36	9:43	9:44		9:50	9:52	9:56	10:05
10:15	10:24	10:29		10:32	10:36	10:43	10:44		10:50	10:52	10:56	11:05
11:15	11:24	11:29		11:32	11:36	11:43	11:44		11:50	11:52	11:56	12:05

P.M. Times are shown in bold



Saturday

DOWNTOWN ORLANDO TO LAKE RICHMOND

LYNX CENTRAL STATION	JONES HIGH SCHOOL	RIO GRANDE AVE. & MICHIGAN ST.	ORANGE COUNTY CORRECTIONS FACILITY	GOVERNOR'S MANOR CONDOS.	WILLIE MAYS PKWY & L.B. MCLEOD RD.	PRINCE HALL BLVD. & BRUTON BLVD.
1	2	3	4	5	6	7
4:30	4:42	4:47	4:51		5:03	5:10
5:00	5:12	5:17		5:21	5:33	5:40
5:30	5:42	5:47	5:51		6:03	6:10
6:00	6:12	6:17		6:21	6:33	6:40
6:30	6:42	6:47	6:51		7:03	7:10
7:00	7:12	7:17		7:21	7:33	7:40
7:30	7:42	7:47	7:51		8:03	8:10
8:00	8:12	8:17		8:21	8:33	8:40
8:30	8:42	8:47	8:51		9:03	9:10
9:00	9:12	9:17		9:21	9:33	9:40
9:30	9:42	9:47	9:51		10:03	10:10
10:00	10:12	10:17		10:21	10:33	10:40
10:30	10:42	10:47	10:51		11:03	11:10
11:00	11:12	11:17		11:21	11:33	11:40
11:30	11:40	11:45	11:49		12:01	12:08
12:00	12:10	12:15		12:19	12:31	12:38
12:30	12:40	12:45	12:49		1:01	1:08
1:00	1:10	1:15		1:19	1:31	1:38
1:30	1:40	1:45	1:49		2:01	2:08
2:00	2:10	2:15		2:19	2:31	2:38
2:30	2:40	2:45	2:49		3:01	3:08
3:00	3:10	3:15		3:19	3:31	3:38
3:30	3:40	3:45	3:49		4:01	4:08
4:00	4:10	4:15		4:19	4:31	4:37
4:30	4:40	4:45	4:49		5:01	5:08
5:00	5:10	5:15		5:18	5:26	5:32
5:30	5:40	5:45	5:48		5:56	6:03
6:00	6:10	6:15		6:18	6:26	6:32
6:30	6:39	6:44	6:47		6:55	7:02
7:15	7:24	7:29		7:32	7:40	7:46
8:15	8:24	8:29		8:32	8:36	8:43
9:15	9:24	9:29		9:32	9:36	9:43

LAKE RICHMOND TO DOWNTOWN ORLANDO

PRINCE HALL BLVD. & BRUTON BLVD.	GOVERNOR'S MANOR CONDOS.	ORANGE COUNTY CORRECTIONS FACILITY	RIO GRANDE AVE. & MICHIGAN ST.	JONES HIGH SCHOOL	LYNX CENTRAL STATION
7	5	4	3	2	1
4:54	4:59		5:02	5:07	5:20
5:22		5:29	5:32	5:37	5:50
5:54	5:59		6:02	6:07	6:20
6:22		6:29	6:32	6:37	6:50
6:54	6:59		7:02	7:07	7:20
7:22		7:29	7:32	7:37	7:50
7:54	7:59		8:02	8:07	8:20
8:22		8:29	8:32	8:37	8:50
8:54	8:59		9:02	9:07	9:20
9:22		9:29	9:32	9:37	9:50
9:54	9:59		10:02	10:07	10:20
10:22		10:29	10:32	10:37	10:50
10:54	10:59		11:02	11:07	11:20
11:22		11:29	11:32	11:37	11:50
11:54	11:59		12:02	12:07	12:20
12:22		12:29	12:32	12:37	12:50
12:56	1:01		1:04	1:09	1:20
1:22		1:29	1:32	1:37	1:50
1:56	2:01		2:04	2:09	2:20
2:22		2:29	2:32	2:37	2:50
2:56	3:01		3:04	3:09	3:20
3:22		3:29	3:32	3:37	3:50
3:56	4:01		4:04	4:09	4:20
4:22		4:29	4:32	4:37	4:50
4:56	5:01		5:04	5:09	5:20
5:22		5:29	5:32	5:37	5:50
5:56	6:01		6:04	6:09	6:20
6:22		6:29	6:32	6:37	6:50
6:41	6:46		6:49	6:54	7:05
7:40		7:46	7:49	7:54	8:05
8:43		8:49	8:52	8:57	9:05
9:43		9:49	9:52	9:57	10:05

P.M. Times are shown in bold



Sunday & Holiday

DOWNTOWN ORLANDO TO LAKE RICHMOND

LYNX CENTRAL STATION	JONES HIGH SCHOOL	RIO GRANDE AVE. & MICHIGAN ST.	ORANGE COUNTY CORRECTIONS FACILITY	GOVERNOR'S MANOR CONDOS	WILLIE MAYS PKWY & L.B. MCLEOD RD.	PRINCE HALL BLVD. & BRUTON BLVD.
1	2	3	4	5	6	7
6:15	6:24	6:28		6:32	6:36	6:43
7:15	7:24	7:28		7:32	7:36	7:43
8:15	8:24	8:28		8:32	8:36	8:43
9:15	9:24	9:28		9:32	9:36	9:43
10:15	10:24	10:28		10:32	10:36	10:43
11:15	11:24	11:28		11:32	11:36	11:43
12:15	12:24	12:28		12:32	12:36	12:43
1:15	1:24	1:28		1:32	1:36	1:43
2:15	2:24	2:28		2:32	2:36	2:43
3:15	3:24	3:28		3:32	3:36	3:43
4:15	4:24	4:28		4:32	4:36	4:43
5:15	5:24	5:28		5:32	5:36	5:43
6:15	6:24	6:28		6:32	6:36	6:43
7:15	7:24	7:28		7:32	7:36	7:43

LAKE RICHMOND TO DOWNTOWN ORLANDO

PRINCE HALL BLVD. & BRUTON BLVD.	GOVERNOR'S MANOR CONDOS	ORANGE COUNTY CORRECTIONS FACILITY	RIO GRANDE AVE. & MICHIGAN ST.	JONES HIGH SCHOOL	LYNX CENTRAL STATION
7	5	4	3	2	1
6:44		6:50	6:53	6:57	7:05
7:44		7:50	7:53	7:57	8:05
8:44		8:50	8:53	8:57	9:05
9:44		9:50	9:53	9:57	10:05
10:44		10:50	10:53	10:57	11:05
11:44		11:50	11:53	11:57	12:05
12:44		12:50	12:53	12:57	1:05
1:44		1:50	1:53	1:57	2:05
2:44		2:50	2:53	2:57	3:05
3:44		3:50	3:53	3:57	4:05
4:44		4:50	4:53	4:57	5:05
5:44		5:50	5:53	5:57	6:05
6:44		6:50	6:53	6:57	7:05
7:44		7:50	7:53	7:57	8:05

P.M. Times are shown in bold



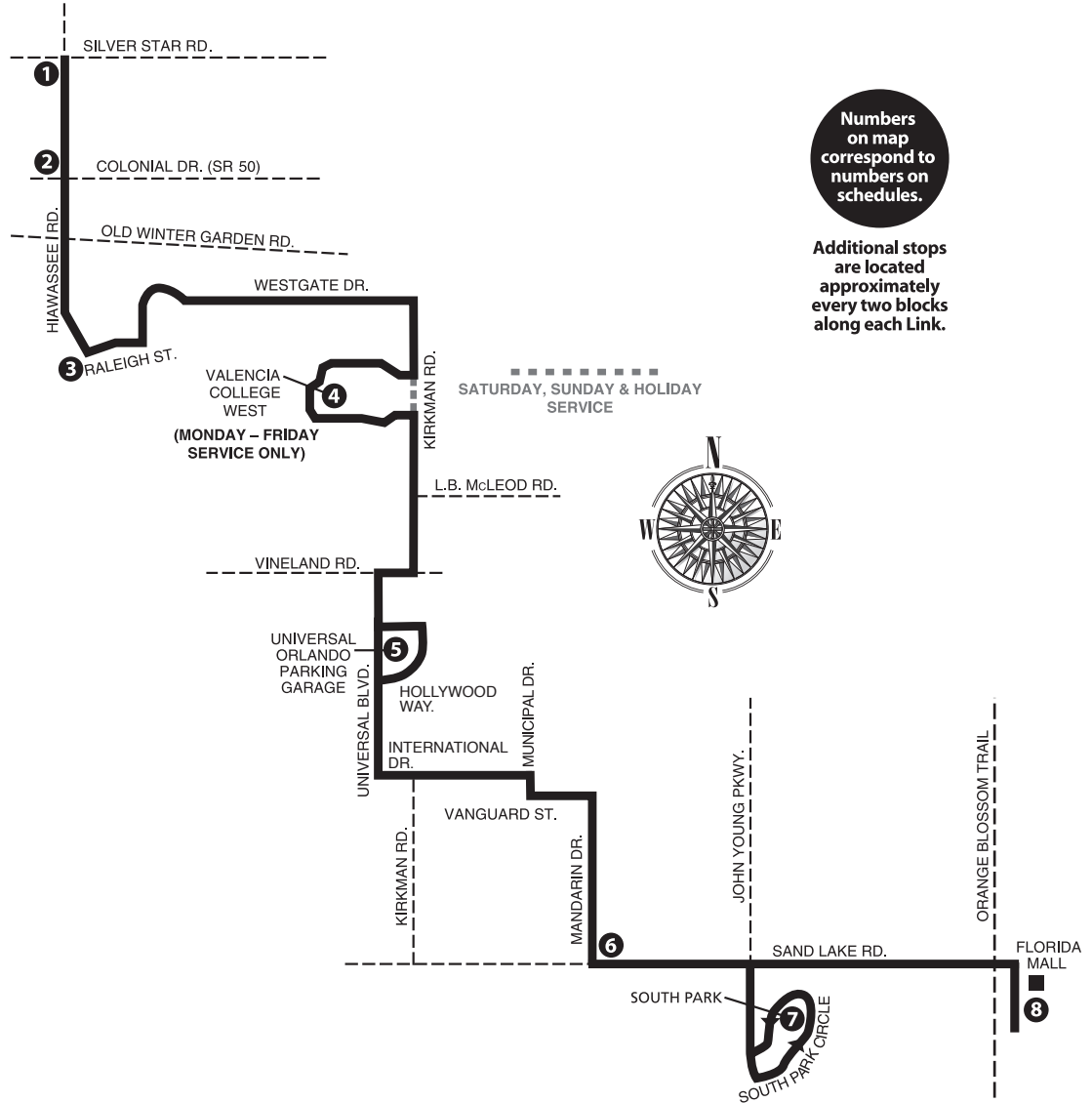
Link 37

Pine Hills/Florida Mall

Monday–Sunday & Holiday
service

- **SERVING:**
- Pine Hills
- S. Hiwassee Road
- MetroWest
- Kirkman Road
- Valencia College West Campus
- Universal Orlando

Tangelo Park
South Park (Walmart)
Florida Mall



Monday - Friday

SILVER STAR RD. & HIAWASSEE RD. TO FLORIDA MALL

1	2	3	4	5	6	7	8
SILVER STAR RD. & HIAWASSEE RD.	HIAWASSEE RD. & COLONIAL DR.	HIAWASSEE RD. & RALEIGH ST.	VALENCIA COLLEGE WEST	UNIVERSAL ORLANDO PARKING GARAGE	MANDARIN DR. & SAND LAKE RD.	SOUTH PARK	FLORIDA MALL
4:45	4:52	4:59	5:11	5:27	5:41	5:47	6:03
5:15	5:22	5:31	5:41	6:01	6:15	6:21	6:37
5:45	5:52	6:01	6:11	6:31	6:45	6:51	7:07
6:15	6:22	6:31	6:41	7:01	7:15	7:21	7:37
6:45	6:52	7:01	7:11	7:31	7:45	7:51	8:07
7:00	7:07	7:16	7:26	7:46	8:00	8:06	8:22
7:15	7:22	7:31	7:41	8:01	8:15	8:21	8:37
7:45	7:52	8:01	8:11	8:31	8:45	8:51	9:07
8:15	8:22	8:31	8:41	8:59	9:13	9:19	9:35
8:45	8:52	9:01	9:11	9:29	9:43	9:49	10:07
9:15	9:22	9:31	9:41	9:59	10:13	10:19	10:37
9:45	9:52	10:01	10:11	10:29	10:44	10:51	11:09
10:15	10:22	10:31	10:41	10:59	11:14	11:21	11:39
10:45	10:52	11:00	11:10	11:29	11:44	11:51	12:09
11:15	11:22	11:30	11:40	11:59	12:14	12:21	12:39
11:45	11:52	12:00	12:10	12:29	12:44	12:51	1:09
12:15	12:22	12:30	12:40	12:59	1:14	1:21	1:39
12:45	12:52	1:00	1:10	1:29	1:44	1:51	2:09
1:15	1:22	1:30	1:40	1:59	2:14	2:21	2:39
1:45	1:52	2:00	2:10	2:29	2:44	2:51	3:09
2:15	2:22	2:30	2:40	2:59	3:14	3:21	3:39
2:45	2:52	3:00	3:10	3:29	3:44	3:51	4:07
3:15	3:22	3:30	3:40	3:59	4:14	4:21	4:37
3:45	3:52	4:00	4:10	4:29	4:44	4:51	5:04
4:15	4:22	4:30	4:40	4:59	5:14	5:21	5:34
4:45	4:52	5:00	5:10	5:30	5:43	5:49	6:02
5:15	5:22	5:30	5:40	6:00	6:13	6:19	6:32
5:45	5:52	5:58	6:07	6:24	6:37	6:43	6:56
6:15	6:22	6:28	6:37	6:54	7:07	7:13	7:26
6:45	6:52	6:58	7:07	7:24	7:37	7:43	7:56
7:15	7:22	7:28	7:37	7:54	8:07	8:13	8:26
7:45	7:52	7:58	8:07	8:24	8:37	8:43	8:56
8:15	8:22	8:28	8:37	8:54	9:07	9:13	9:26
8:45	8:52	8:58	9:07	9:24	9:37	9:43	9:56
9:15	9:22	9:28	9:37	9:54	10:07	10:13	10:26
9:45	9:52	9:58	10:07	10:24	10:37	10:43	10:56

P.M. Times are shown in bold

FLORIDA MALL TO SILVER STAR RD. & HIAWASSEE RD.

8	7	6	5	4	3	2	1
FLORIDA MALL	SOUTH PARK	MANDARIN DR. & SAND LAKE RD.	UNIVERSAL ORLANDO PARKING GARAGE	VALENCIA COLLEGE WEST	HIAWASSEE RD. & RALEIGH ST.	HIAWASSEE RD. & COLONIAL DR.	SILVER STAR RD. & HIAWASSEE RD.
5:00	5:10	5:23	5:38	5:25	5:37	5:44	5:52
5:30	5:40	5:53	6:08	5:58	6:09	6:16	6:24
6:00	6:10	6:23	6:38	6:28	6:39	6:46	6:54
6:30	6:40	6:53	7:08	6:58	7:09	7:16	7:24
7:00	7:10	7:23	7:38	7:28	7:39	7:46	7:54
7:30	7:40	7:53	8:08	7:58	8:09	8:16	8:24
8:00	8:10	8:23	8:38	8:28	8:39	8:46	8:54
8:30	8:41	8:54	9:09	8:58	9:09	9:16	9:24
9:00	9:11	9:24	9:39	9:29	9:40	9:47	9:56
9:30	9:41	9:54	10:09	9:59	10:10	10:17	10:26
10:00	10:11	10:24	10:39	10:29	10:41	10:48	10:57
10:30	10:41	10:54	11:09	10:59	11:11	11:18	11:27
11:00	11:11	11:24	11:39	11:29	11:41	11:48	11:57
11:30	11:41	11:54	12:08	12:28	12:40	12:47	12:56
12:00	12:12	12:25	12:39	12:59	1:11	1:18	1:27
1:30	1:42	1:55	2:09	2:29	2:42	2:49	2:59
2:00	2:12	2:25	2:39	3:02	3:15	3:22	3:32
2:30	2:42	2:55	3:10	3:33	3:46	3:53	4:03
3:00	3:12	3:25	3:40	4:03	4:15	4:22	4:32
3:30	3:43	3:56	4:11	4:36	4:48	4:55	5:05
4:00	4:13	4:26	4:41	5:06	5:18	5:25	5:35
4:30	4:43	4:56	5:12	5:37	5:49	5:56	6:04
5:00	5:13	5:26	5:42	6:07	6:17	6:23	6:31
5:30	5:43	5:56	6:12	6:37	6:47	6:53	7:01
6:00	6:13	6:26	6:42	7:07	7:17	7:23	7:31
6:30	6:43	6:56	7:12	7:37	7:47	7:53	8:01
7:00	7:13	7:26	7:42	8:07	8:17	8:23	8:31
7:30	7:43	7:56	8:12	8:33	8:43	8:49	8:57
8:00	8:13	8:26	8:42	9:03	9:13	9:19	9:27
8:30	8:43	8:56	9:12	9:33	9:43	9:49	9:57
9:00	9:10	9:22	9:38	9:59	10:09	10:15	10:23
9:30	9:40	9:52	10:08	10:27	10:37	10:43	10:51
10:00	10:10	10:22	10:36	10:55	11:05	11:11	11:19



Saturday*

SILVER STAR RD. & HIAWASSEE RD. TO FLORIDA MALL

1	2	3	4	5	6	7	8
SILVER STAR RD. & HIAWASSEE RD.	HIAWASSEE RD. & COLONIAL DR.	HIAWASSEE RD. & RALEIGH ST.	VALENCIA COLLEGE WEST*	UNIVERSAL ORLANDO PARKING GARAGE	MANDARIN DR. & SAND LAKE RD.	SOUTH PARK	FLORIDA MALL
5:30	5:35	5:42		6:00	6:11	6:16	6:31
6:00	6:05	6:12		6:30	6:41	6:46	7:01
6:30	6:35	6:42		7:00	7:11	7:16	7:31
7:00	7:05	7:12		7:30	7:41	7:46	8:01
7:30	7:35	7:42		8:00	8:11	8:16	8:31
8:00	8:05	8:12		8:30	8:41	8:46	9:01
8:30	8:35	8:42		9:00	9:11	9:16	9:31
9:00	9:05	9:12		9:30	9:41	9:46	10:01
9:30	9:35	9:42		10:00	10:16	10:21	10:36
10:00	10:05	10:12		10:30	10:46	10:51	11:06
10:30	10:35	10:42		11:00	11:16	11:21	11:36
11:00	11:05	11:12		11:30	11:46	11:51	12:06
11:30	11:35	11:42		12:00	12:16	12:21	12:36
12:00	12:05	12:12		12:30	12:46	12:51	1:06
12:30	12:35	12:42		1:00	1:16	1:21	1:36
1:00	1:05	1:12		1:30	1:46	1:51	2:04
1:30	1:35	1:42		2:00	2:16	2:21	2:34
2:00	2:05	2:12		2:30	2:46	2:51	3:04
2:30	2:35	2:42		3:00	3:16	3:21	3:34
3:00	3:05	3:12		3:30	3:46	3:51	4:04
3:30	3:35	3:42		4:00	4:16	4:21	4:34
4:00	4:05	4:12		4:30	4:46	4:51	5:04
4:30	4:35	4:42		5:00	5:16	5:21	5:34
5:00	5:05	5:12		5:30	5:46	5:51	6:04
5:30	5:35	5:42		6:00	6:16	6:21	6:33
6:00	6:05	6:11		6:27	6:40	6:45	6:57
6:30	6:35	6:41		6:57	7:10	7:15	7:27
7:00	7:05	7:11		7:27	7:40	7:45	7:57
7:30	7:35	7:41		7:57	8:10	8:15	8:27
8:00	8:05	8:11		8:27	8:40	8:45	8:57
8:30	8:35	8:41		8:57	9:10	9:15	9:27
9:00	9:05	9:11		9:27	9:40	9:45	9:57
9:30	9:35	9:41		9:57	10:10	10:15	10:27

FLORIDA MALL TO SILVER STAR RD. & HIAWASSEE RD.

8	7	6	5	4	3	2	1
FLORIDA MALL	SOUTH PARK	MANDARIN DR. & SAND LAKE RD.	UNIVERSAL ORLANDO PARKING GARAGE	VALENCIA COLLEGE WEST*	HIAWASSEE RD. & RALEIGH ST.	HIAWASSEE RD. & COLONIAL DR.	SILVER STAR RD. & HIAWASSEE RD.
5:00	5:10	5:18	5:30		5:50	5:55	6:00
6:00	6:10	6:18	6:30		6:50	6:55	7:00
6:30	6:40	6:48	7:00		7:20	7:25	7:30
7:00	7:10	7:18	7:30		7:50	7:55	8:00
7:30	7:40	7:48	8:00		8:20	8:25	8:30
8:00	8:10	8:23	8:37		8:57	9:02	9:07
8:30	8:40	8:53	9:07		9:27	9:32	9:37
9:00	9:10	9:23	9:37		9:57	10:02	10:07
9:30	9:40	9:53	10:07		10:27	10:32	10:37
10:00	10:10	10:23	10:37		10:57	11:02	11:08
10:30	10:40	10:53	11:07		11:29	11:35	11:41
11:00	11:10	11:22	11:42		12:04	12:10	12:16
11:30	11:40	11:52	12:12		12:38	12:44	12:50
12:00	12:12	12:24	12:44		1:10	1:16	1:22
12:30	12:42	12:54	1:14		1:40	1:46	1:52
1:00	1:12	1:24	1:44		2:10	2:16	2:22
1:30	1:42	1:54	2:14		2:40	2:46	2:52
2:00	2:12	2:24	2:44		3:10	3:16	3:22
2:30	2:42	2:54	3:14		3:40	3:46	3:52
3:00	3:12	3:24	3:44		4:10	4:16	4:22
3:30	3:42	3:54	4:14		4:40	4:46	4:52
4:00	4:12	4:24	4:44		5:10	5:16	5:23
4:30	4:42	4:54	5:14		5:39	5:45	5:52
5:00	5:12	5:24	5:43		6:08	6:14	6:21
5:30	5:42	5:54	6:13		6:38	6:44	6:50
6:00	6:12	6:24	6:43		7:06	7:12	7:18
6:30	6:42	6:52	7:11		7:34	7:40	7:46
7:00	7:10	7:20	7:39		8:02	8:08	8:14
7:30	7:40	7:50	8:09		8:32	8:38	8:44
8:00	8:10	8:20	8:39		9:02	9:08	9:14
8:30	8:40	8:50	9:09		9:32	9:38	9:44
9:00	9:10	9:20	9:39		10:02	10:08	10:14

P.M. Times are shown in bold

*No service to Valencia College West Campus



Sunday & Holiday*

SILVER STAR RD. & HIAWASSEE RD. TO FLORIDA MALL

1	2	3	4	5	6	7	8
SILVER STAR RD. & HIAWASSEE RD.	HIAWASSEE RD. & COLONIAL DR.	HIAWASSEE RD. & RALEIGH ST.	VALENCIA COLLEGE WEST*	UNIVERSAL ORLANDO PARKING GARAGE	MANDARIN DR. & SAND LAKE RD.	SOUTH PARK	FLORIDA MALL
5:30	5:36	5:43		6:05	6:17	6:21	6:34
6:30	6:36	6:43		7:05	7:19	7:23	7:39
7:30	7:36	7:43		8:05	8:19	8:23	8:39
8:30	8:36	8:43		9:05	9:19	9:23	9:38
9:30	9:36	9:43		10:03	10:17	10:21	10:36
10:30	10:36	10:43		11:03	11:17	11:21	11:36
11:30	11:36	11:43		12:07	12:21	12:25	12:40
12:30	12:36	12:43		1:05	1:19	1:24	1:39
1:30	1:36	1:43		2:05	2:20	2:24	2:38
2:30	2:36	2:43		3:05	3:20	3:24	3:38
3:30	3:36	3:43		4:05	4:20	4:24	4:38
4:30	4:36	4:43		5:05	5:18	5:23	5:36
5:30	5:36	5:43		6:03	6:16	6:20	6:31
6:30	6:36	6:43		7:03	7:16	7:20	7:31
7:30	7:36	7:43		8:03	8:16	8:20	8:31
8:30	8:36	8:43		9:03	9:16	9:20	9:31
9:30	9:36	9:43		10:03	10:16	10:20	10:31

FLORIDA MALL TO SILVER STAR RD. & HIAWASSEE RD.

8	7	6	5	4	3	2	1
FLORIDA MALL	SOUTH PARK	MANDARIN DR. & SAND LAKE RD.	UNIVERSAL ORLANDO PARKING GARAGE	VALENCIA COLLEGE WEST*	HIAWASSEE RD. & RALEIGH ST.	HIAWASSEE RD. & COLONIAL DR.	SILVER STAR RD. & HIAWASSEE RD.
5:00	5:10	5:22	5:36		5:56	6:02	6:07
6:00	6:10	6:22	6:36		6:56	7:02	7:08
7:00	7:10	7:22	7:36		7:56	8:02	8:09
8:00	8:10	8:21	8:35		8:57	9:03	9:10
9:00	9:10	9:21	9:37		10:00	10:06	10:13
10:00	10:11	10:22	10:38		11:01	11:07	11:14
11:00	11:11	11:22	11:38		12:01	12:07	12:14
12:00	12:11	12:22	12:38		1:01	1:07	1:14
1:00	1:11	1:22	1:38		2:01	2:07	2:14
2:00	2:11	2:22	2:38		3:01	3:07	3:14
3:00	3:11	3:21	3:38		4:06	4:11	4:18
4:00	4:11	4:21	4:38		5:06	5:11	5:18
5:00	5:11	5:23	5:41		6:06	6:12	6:17
6:00	6:11	6:23	6:41		7:06	7:12	7:17
7:00	7:11	7:21	7:38		8:00	8:06	8:11
8:00	8:11	8:21	8:38		9:00	9:06	9:11
9:00	9:11	9:21	9:38		10:00	10:06	10:11

P.M. Times are shown in bold

*No service to Valencia College West Campus



Link 38

Downtown Orlando/ SeaWorld

Monday–Sunday & Holiday
service

SERVING:

LYNX Central Station
International Drive
Orange County
Convention Center

Mercado
Wet 'n Wild
SeaWorld

Monday - Sunday & Holiday

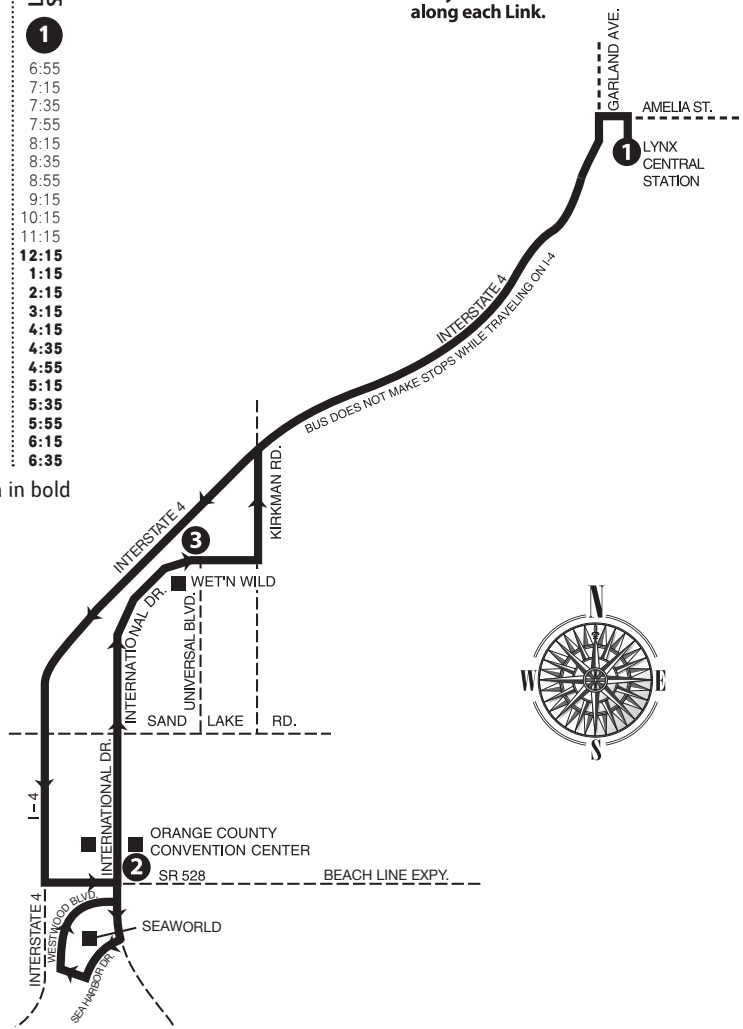
DOWNTOWN ORLANDO TO INTERNATIONAL DRIVE (CIRCULATOR)

LYNX CENTRAL STATION	ORANGE COUNTY CONVENTION CENTER	WET'N WILD	LYNX CENTRAL STATION
1	2	3	1
6:00	6:25	6:37	6:55
6:20	6:45	6:57	7:15
6:40	7:05	7:17	7:35
7:00	7:25	7:37	7:55
7:20	7:45	7:57	8:15
7:40	8:05	8:17	8:35
8:00	8:25	8:37	8:55
8:20	8:45	8:57	9:15
9:20	9:45	9:57	10:15
10:20	10:45	10:57	11:15
11:20	11:45	11:57	12:15
12:20	12:45	12:57	1:15
1:20	1:45	1:57	2:15
2:20	2:45	2:57	3:15
3:20	3:45	3:57	4:15
3:40	4:05	4:17	4:35
4:00	4:25	4:37	4:55
4:20	4:45	4:57	5:15
4:40	5:05	5:17	5:35
5:00	5:25	5:37	5:55
5:20	5:45	5:57	6:15
5:40	6:05	6:17	6:35

P.M. Times are shown in bold

Numbers on map correspond to numbers on schedules.

Additional stops are located approximately every two blocks along each Link.



Link 40

Americana Boulevard/ Universal Orlando

Monday–Sunday & Holiday
service

- **SERVING:**
- LYNX Central Station
- Orlando Amtrak Station
- Orlando Regional Medical Center
- Arnold Palmer Hospital

W. Michigan St.
Conroy Rd.
Walden Circle
The Mall at Millenia
Universal Orlando

Sunday & Holiday

DOWNTOWN ORLANDO TO UNIVERSAL ORLANDO

1	2	3	4	5	6
4:45	5:00	5:06	5:17	5:26	5:39
5:45	6:00	6:06	6:17	6:26	6:39
6:45	7:00	7:06	7:17	7:26	7:39
7:45	8:01	8:07	8:19	8:28	8:41
8:45	9:01	9:07	9:19	9:28	9:41
9:45	10:01	10:06	10:18	10:27	10:40
10:45	11:01	11:06	11:18	11:27	11:40
11:45	12:01	12:06	12:18	12:27	12:40
12:45	1:01	1:06	1:18	1:27	1:40
1:45	2:01	2:06	2:18	2:27	2:40
2:45	3:01	3:06	3:17	3:26	3:39
3:45	4:01	4:07	4:17	4:26	4:39
4:45	5:01	5:07	5:17	5:26	5:39
5:45	6:01	6:07	6:17	6:26	6:39
6:45	7:01	7:07	7:17	7:26	7:39

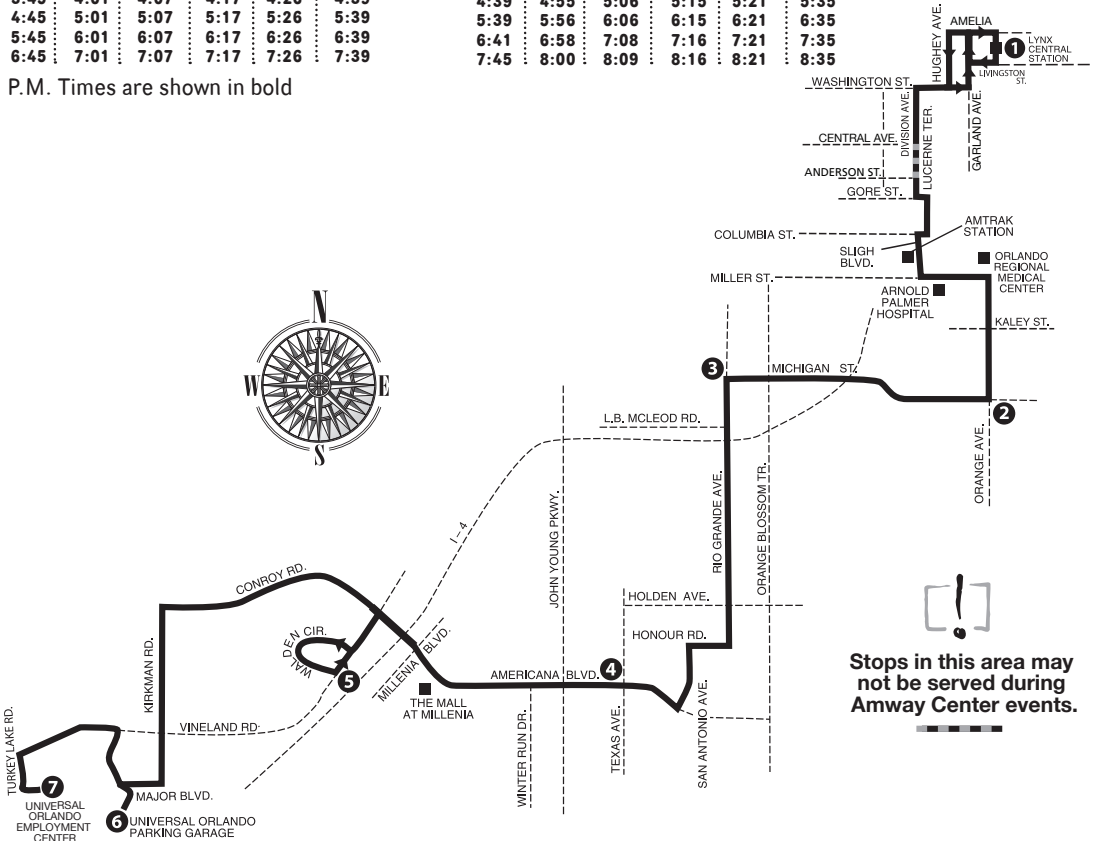
UNIVERSAL ORLANDO TO DOWNTOWN ORLANDO

6	5	4	3	2	1
5:47	6:01	6:09	6:17	6:22	6:35
6:47	7:01	7:09	7:17	7:22	7:35
7:44	7:58	8:07	8:16	8:22	8:35
8:42	8:56	9:06	9:15	9:21	9:35
9:42	9:56	10:06	10:15	10:21	10:35
10:41	10:55	11:06	11:15	11:21	11:35
11:40	11:55	12:06	12:15	12:21	12:35
12:40	12:55	1:06	1:15	1:21	1:35
1:40	1:55	2:06	2:15	2:21	2:35
2:40	2:55	3:06	3:15	3:21	3:35
3:40	3:55	4:06	4:15	4:21	4:35
4:39	4:55	5:06	5:15	5:21	5:35
5:39	5:56	6:06	6:15	6:21	6:35
6:41	6:58	7:08	7:16	7:21	7:35
7:45	8:00	8:09	8:16	8:21	8:35

Numbers on map correspond to numbers on schedules.

Additional stops are located approximately every two blocks along each Link.

P.M. Times are shown in bold



DOWNTOWN ORLANDO TO UNIVERSAL ORLANDO

LYNX CENTRAL STATION	ORANGE AVE & MICHIGAN ST.	RIO GRANDE AVE. & MICHIGAN ST.	AMERICANA BLVD. & TEXAS AVE.	WALDEN CIR. & VINELAND RD.	UNIVERSAL ORLANDO PARKING GRGE.	UNIVERSAL EMPLOYMENT CENTER
1	2	3	4	5	6	7
4:00	4:22	4:27	4:37	4:46	5:02	5:11
4:45	5:07	5:12	5:23	5:34	5:50	5:59
5:45	6:10	6:17	6:29	6:40	6:56	7:05
6:45	7:10	7:17	7:29	7:40	7:56	8:05
7:45	8:10	8:17	8:29	8:40	8:56	9:05
8:45	9:10	9:17	9:28	9:39	9:55	10:04
9:45	10:11	10:18	10:29	10:40	10:56	11:05
10:45	11:11	11:18	11:29	11:40	11:56	12:05
11:45	12:11	12:18	12:29	12:40	12:56	1:05
12:45	1:11	1:18	1:29	1:40	1:56	2:05
1:45	2:11	2:19	2:31	2:42	2:58	3:07
2:45	3:11	3:18	3:30	3:41	3:57	4:06
3:45	4:07	4:14	4:26	4:37	4:53	5:02
4:45	5:07	5:14	5:26	5:37	5:53	6:02
5:45	6:07	6:14	6:26	6:37	6:53	7:02
6:45	7:07	7:14	7:26	7:37	7:53	8:02
7:45	8:07	8:14	8:26	8:37	8:53	9:02
8:45	9:07	9:14	9:26	9:37	9:53	10:02
9:45	10:07	10:14	10:26	10:37	10:53	11:02
10:45	11:07	11:14	11:26	11:37	11:53	12:02
11:45	12:07	12:14	12:26	12:37	12:53	1:02

UNIVERSAL ORLANDO TO DOWNTOWN ORLANDO

UNIVERSAL EMPLOYMENT CENTER	UNIVERSAL ORLANDO PARKING GRGE.	WALDEN CIR. & VINELAND RD.	AMERICANA BLVD. & TEXAS AVE.	RIO GRANDE AVE. & MICHIGAN ST.	ORANGE AVE & MICHIGAN ST.	LYNX CENTRAL STATION
7	6	5	4	3	2	1
4:27	4:35	4:49	4:59	5:09	5:15	5:35
5:18	5:26	5:42	5:54	6:05	6:12	6:35
6:18	6:26	6:42	6:54	7:05	7:12	7:35
7:18	7:26	7:42	7:54	8:05	8:12	8:35
8:20	8:28	8:44	8:56	9:06	9:13	9:35
9:20	9:28	9:44	9:56	10:06	10:13	10:35
10:20	10:28	10:44	10:56	11:06	11:13	11:35
11:20	11:28	11:44	11:56	12:06	12:13	12:35
12:20	12:28	12:44	12:56	1:06	1:13	1:35
1:20	1:28	1:44	1:56	2:06	2:13	2:35
2:17	2:25	2:41	2:54	3:05	3:12	3:35
3:17	3:25	3:41	3:54	4:05	4:12	4:35
4:17	4:25	4:41	4:54	5:05	5:12	5:35
5:17	5:25	5:41	5:54	6:05	6:12	6:35
6:25	6:33	6:48	6:58	7:08	7:15	7:35
7:25	7:33	7:48	7:58	8:08	8:15	8:35
8:25	8:33	8:48	8:58	9:08	9:15	9:35
9:25	9:33	9:48	9:58	10:08	10:15	10:35
10:25	10:33	10:48	10:58	11:08	11:15	11:35
11:25	11:33	11:48	11:58	12:08	12:15	12:35
12:25	12:33	12:48	12:58	1:08	1:15	1:35

P.M. Times are shown in bold

Saturday

DOWNTOWN ORLANDO TO UNIVERSAL ORLANDO

LYNX CENTRAL STATION	ORANGE AVE & MICHIGAN ST.	RIO GRANDE AVE. & MICHIGAN ST.	AMERICANA BLVD. & TEXAS AVE.	WALDEN CIR. & VINELAND RD.	UNIVERSAL ORLANDO PARKING GRGE.	UNIVERSAL EMPLOYMENT CENTER
1	2	3	4	5	6	7
4:00	4:24	4:30	4:41	4:52	5:08	5:16
4:45	5:09	5:16	5:28	5:39	5:55	6:03
5:45	6:09	6:16	6:28	6:39	6:55	7:03
6:45	7:10	7:17	7:29	7:40	7:56	8:04
7:45	8:10	8:17	8:29	8:40	8:56	9:04
8:45	9:10	9:17	9:29	9:40	9:56	10:04
9:45	10:10	10:17	10:29	10:40	10:56	11:04
10:45	11:10	11:17	11:29	11:40	11:56	12:04
11:45	12:10	12:17	12:29	12:40	12:56	1:04
12:45	1:10	1:17	1:29	1:40	1:56	2:04
1:45	2:10	2:17	2:29	2:40	2:56	3:04
2:45	3:10	3:17	3:29	3:40	3:56	4:04
3:45	4:10	4:17	4:29	4:40	4:56	5:04
4:45	5:10	5:17	5:29	5:40	5:56	6:04
5:45	6:10	6:17	6:29	6:40	6:56	7:04
6:45	7:11	7:18	7:30	7:41	7:57	8:05
7:45	8:11	8:18	8:30	8:41	8:57	9:05
8:45	9:11	9:18	9:29	9:40	9:55	10:03
9:45	10:08	10:15	10:26	10:37	10:52	11:00
10:45	11:07	11:14	11:25	11:36	11:51	11:59
11:45	12:07	12:14	12:25	12:36	12:51	12:59

UNIVERSAL ORLANDO TO DOWNTOWN ORLANDO

UNIVERSAL EMPLOYMENT CENTER	UNIVERSAL ORLANDO PARKING GRGE.	WALDEN CIR. & VINELAND RD.	AMERICANA BLVD. & TEXAS AVE.	RIO GRANDE AVE. & MICHIGAN ST.	ORANGE AVE & MICHIGAN ST.	LYNX CENTRAL STATION
7	6	5	4	3	2	1
4:30	4:37	4:52	5:00	5:10	5:17	5:35
5:28	5:35	5:51	6:00	6:10	6:17	6:35
6:28	6:35	6:51	7:00	7:10	7:17	7:35
7:24	7:31	7:47	7:59	8:09	8:16	8:35
8:23	8:31	8:48	9:00	9:10	9:16	9:35
9:23	9:31	9:48	10:00	10:10	10:16	10:35
10:23	10:31	10:48	11:01	11:11	11:17	11:35
11:22	11:30	11:47	12:00	12:10	12:16	12:35
12:22	12:30	12:47	1:00	1:10	1:16	1:35
1:22	1:30	1:47	2:00	2:10	2:16	2:35
2:22	2:30	2:47	3:00	3:10	3:16	3:35
3:22	3:30	3:47	4:00	4:10	4:16	4:35
4:23	4:31	4:48	5:01	5:10	5:16	5:35
5:24	5:32	5:49	6:01	6:10	6:16	6:35
6:24	6:32	6:49	7:01	7:10	7:16	7:35
7:27	7:35	7:52	8:04	8:13	8:19	8:35
8:32	8:39	8:55	9:04	9:13	9:19	9:35
9:32	9:39	9:55	10:04	10:13	10:19	10:35
10:32	10:39	10:55	11:04	11:13	11:19	11:35
11:33	11:40	11:55	12:04	12:13	12:19	12:35
12:33	12:40	12:55	1:04	1:13	1:19	1:35

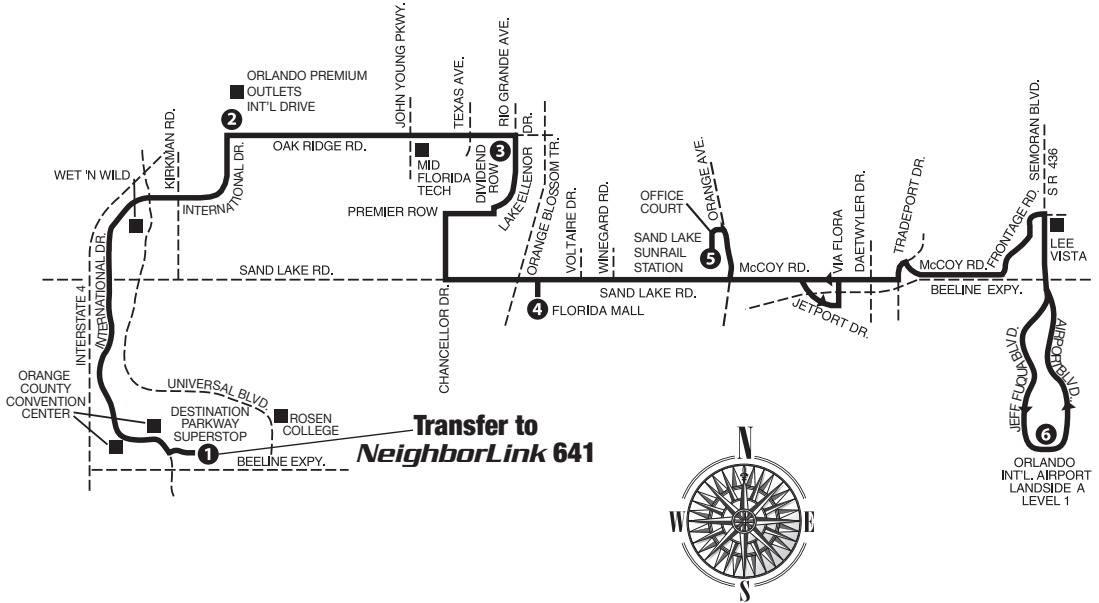
P.M. Times are shown in bold



Link 42

**International Drive/Orlando
International Airport**
Monday–Sunday & Holiday
service

- **SERVING:**
- Destination Parkway SuperStop
- Orange County
- Convention Center
- Wet 'n Wild
- Orlando Premium Outlets
- International Dr.
- W. Oak Ridge Road
- Mid Florida Tech
- Orlando Central Park
- Florida Mall
- Orlando International Airport
- NeighborLink 641
- Sand Lake SunRail Station



Numbers on map correspond to numbers on schedules.

Additional stops are located approximately every two blocks along each Link.



INTERNATIONAL DR. TO ORLANDO INTERNATIONAL AIRPORT

1	2	3	4	5	6
	4:48	4:59	5:10		5:30
	5:18	5:29	5:40		6:00
	5:48	5:59	6:10		6:30
5:44	6:07	6:22	6:35	6:43	7:09
6:14	6:37	6:52	7:05	7:13	7:35
6:44	7:07	7:22	7:35	7:43	8:05
7:14	7:37	7:52	8:05	8:13	8:35
7:44	8:07	8:22	8:35	8:43	9:05
8:14	8:37	8:52	9:05	9:13	9:35
8:45	9:08	9:24	9:40		10:02
9:14	9:37	9:53	10:09		10:32
9:45	10:08	10:24	10:40		11:03
10:15	10:38	10:54	11:10		11:33
10:40	11:06	11:22	11:38		12:01
11:10	11:36	11:52	12:08		12:32
11:40	12:06	12:22	12:38		1:02
12:10	12:36	12:52	1:08		1:32
12:35	1:01	1:17	1:33		1:57
1:05	1:31	1:47	2:03		2:30
1:35	2:01	2:17	2:32		2:59
2:05	2:31	2:47	3:02		3:29
2:35	3:05	3:19	3:34		4:01
3:03	3:33	3:47	4:02		4:29
3:35	4:05	4:19	4:32		4:52
4:05	4:35	4:47	5:00	5:09	5:32
4:35	5:05	5:17	5:30	5:39	6:02
5:05	5:32	5:44	5:57	6:06	6:29
5:35	6:02	6:14	6:27	6:36	6:59
6:05	6:32	6:44	6:57	7:06	7:29
6:35	7:02	7:14	7:27	7:36	7:59
7:15	7:42	7:54	8:07		8:27
7:50	8:17	8:29	8:40		9:00
8:20	8:47	8:59	9:10		9:30
8:50	9:17	9:29	9:40		9:58
9:20	9:47	9:59	10:10		10:28
9:55	10:19	10:31	10:42		11:00
10:25	10:49	11:01	11:12		11:30
10:55	11:19	11:31	11:42		12:00
11:25	11:49	12:01	12:12		12:30

P.M. Times are shown in bold

ORLANDO INTERNATIONAL AIRPORT TO INTERNATIONAL DR.

6	5	4	3	2	1
		5:10	5:22	5:32	6:00
		5:40	5:52	6:02	6:30
		6:13	6:25	6:38	7:06
5:45	6:05	6:43	6:55	7:08	7:36
6:15	6:35	7:13	7:25	7:38	8:06
6:45	7:05	7:43	7:55	8:08	8:36
7:15	7:35	8:13	8:25	8:38	9:06
7:45	8:05	8:43	8:55	9:08	9:38
8:15	8:35	9:08	9:20	9:32	10:02
8:45		9:43	9:55	10:07	10:33
9:20		10:13	10:25	10:38	11:04
9:50		10:38	10:51	11:04	11:30
10:15		11:05	11:18	11:31	11:57
10:40		11:35	11:48	12:01	12:27
11:10		12:05	12:18	12:31	12:57
11:40	12:10	12:35	12:48	1:01	1:26
12:10	12:40	1:05	1:18	1:33	1:58
1:10	1:10	1:35	1:48	2:03	2:28
1:40	1:40	2:05	2:18	2:33	3:03
2:05	2:05	2:30	2:43	2:58	3:28
2:35	2:35	3:00	3:13	3:28	3:58
3:05	3:05	3:30	3:43	3:58	4:28
3:35	3:35	4:00	4:13	4:28	4:58
4:05	4:05	4:30	4:43	4:58	5:28
4:25	4:44	4:52	5:05	5:18	5:48
4:55	5:14	5:22	5:35	5:48	6:18
5:25	5:44	5:52	6:05	6:18	6:48
5:55	6:14	6:22	6:35	6:48	7:18
6:25	6:44	6:52	7:05	7:18	7:48
7:10		7:33	7:47	7:59	8:29
7:40		8:03	8:17	8:29	8:57
8:10		8:33	8:47	8:59	9:27
8:40		9:03	9:17	9:27	9:55
9:10		9:33	9:46	9:56	10:24
9:40		10:00	10:13	10:23	10:51
10:10		10:30	10:43	10:53	11:21



INTERNATIONAL DR. TO ORLANDO INTERNATIONAL AIRPORT

DESTINATION PARKWAY SUPERSTOP	ORLANDO PREMIUM OUTLETS INTERNATIONAL DR.	OAK RIDGE RD. & RIO GRANDE AVE.	FLORIDA MALL	SAND LAKE SUNRAIL	ORLANDO INTERNATIONAL AIRPORT
1					
	4:47	4:59	5:10		5:30
5:54	5:17	5:29	5:40		6:00
6:24	6:17	6:29	6:40		7:00
6:54	6:47	6:59	7:10		7:30
7:24	7:17	7:29	7:40		8:00
7:53	7:47	7:59	8:10		8:30
8:20	8:16	8:28	8:39		9:00
8:49	8:43	8:55	9:09		9:30
8:49	9:12	9:25	9:39		10:00
9:12	9:42	9:55	10:09		10:30
9:42	10:12	10:25	10:39		11:00
10:12	10:42	10:55	11:09		11:30
10:42	11:12	11:25	11:39		12:00
11:12	11:42	11:55	12:09		12:30
11:42	12:12	12:25	12:39		1:00
12:12	12:42	12:55	1:09		1:30
12:42	1:12	1:25	1:39		2:00
1:11	1:41	1:55	2:09		2:30
1:37	2:11	2:25	2:39		3:00
2:07	2:41	2:55	3:09		3:30
2:37	3:11	3:25	3:39		4:00
3:07	3:41	3:55	4:09		4:30
3:37	4:11	4:25	4:39		5:00
4:08	4:42	4:56	5:10		5:30
4:39	5:13	5:27	5:40		6:00
5:13	5:45	5:57	6:10		6:30
5:43	6:15	6:27	6:40		7:00
6:13	6:45	6:57	7:10		7:30
6:43	7:15	7:27	7:40		8:00
7:13	7:45	7:57	8:10		8:30
7:43	8:15	8:27	8:40		9:00
8:13	8:45	8:57	9:10		9:30
8:43	9:15	9:27	9:40		10:00
9:14	9:46	9:58	10:10		10:30
9:54	10:19	10:28	10:40		11:00
10:24	10:49	10:58	11:10		11:30
10:54	11:19	11:28	11:40		12:00
11:24	11:49	11:58	12:10		12:30

ORLANDO INTERNATIONAL AIRPORT TO INTERNATIONAL DR.

ORLANDO INTERNATIONAL AIRPORT	SAND LAKE SUNRAIL	FLORIDA MALL	OAK RIDGE RD. & RIO GRANDE AVE.	ORLANDO PREMIUM OUTLETS INTERNATIONAL DR.	DESTINATION PARKWAY SUPERSTOP
					1
		5:16	5:27	5:38	6:08
		5:41	5:52	6:03	6:33
	5:40	6:01	6:13	6:25	6:51
	6:10	6:31	6:43	6:55	7:21
	6:40	7:01	7:13	7:25	7:51
	7:10	7:31	7:43	7:55	8:21
	7:40	8:01	8:13	8:25	8:51
	8:10	8:31	8:43	8:55	9:21
	8:40	9:01	9:13	9:25	9:51
	9:10	9:31	9:43	9:55	10:21
	9:40	10:01	10:13	10:25	10:51
	10:10	10:31	10:43	10:55	11:21
	10:40	11:01	11:13	11:25	11:51
	11:10	11:31	11:43	11:54	12:24
	11:40	12:01	12:13	12:26	12:56
	12:10	12:31	12:43	12:56	1:26
	12:40	1:01	1:15	1:28	1:58
	1:10	1:31	1:45	1:58	2:30
	1:40	2:01	2:15	2:28	3:00
	2:10	2:31	2:45	2:58	3:30
	2:40	3:01	3:15	3:28	4:00
	3:10	3:31	3:45	3:57	4:30
	3:40	4:01	4:15	4:27	5:00
	4:10	4:31	4:44	4:55	5:27
	4:40	5:01	5:14	5:25	5:57
	5:10	5:30	5:42	5:53	6:23
	5:40	6:00	6:12	6:23	6:53
	6:10	6:30	6:42	6:53	7:23
	6:40	7:00	7:12	7:23	7:53
	7:10	7:30	7:42	7:53	8:23
	7:40	8:00	8:12	8:23	8:53
	8:10	8:30	8:42	8:53	9:23
	8:40	9:00	9:12	9:23	9:53
	9:10	9:30	9:42	9:53	10:23
	9:40	10:00	10:12	10:23	10:53
10:10	10:30	10:42	10:53	11:23	

P.M. Times are shown in bold



Sunday & Holiday

INTERNATIONAL DR. TO
ORLANDO INTERNATIONAL AIRPORT

1	2	3	4	5	6
DESTINATION PARKWAY SUPERSTOP	ORLANDO PREMIUM OUTLETS INTERNATIONAL DR.	OAK RIDGE RD. & RIO GRANDE AVE.	FLORIDA MALL	SAND LAKE SUNRAIL	ORLANDO INTERNATIONAL AIRPORT
5:03	5:23	5:33	5:45		6:05
6:03	6:23	6:33	6:45		7:05
7:03	7:23	7:33	7:45		8:05
7:54	8:20	8:33	8:45		9:05
8:53	9:19	9:32	9:44		10:05
9:46	10:16	10:29	10:43		11:05
10:46	11:16	11:29	11:43		12:05
11:46	12:16	12:29	12:43		1:05
12:46	1:16	1:29	1:43		2:05
1:46	2:16	2:29	2:43		3:05
2:46	3:16	3:30	3:42		4:05
3:46	4:16	4:30	4:42		5:05
4:46	5:16	5:30	5:42		6:05
5:46	6:16	6:30	6:42		7:05
6:59	7:26	7:34	7:45		8:05
7:59	8:26	8:34	8:45		9:05
8:59	9:26	9:34	9:45		10:05
9:59	10:26	10:34	10:45		11:05

ORLANDO INTERNATIONAL AIRPORT TO
INTERNATIONAL DR.

6	5	4	3	2	1
ORLANDO INTERNATIONAL AIRPORT	SAND LAKE SUNRAIL	FLORIDA MALL	OAK RIDGE RD. & RIO GRANDE AVE.	ORLANDO PREMIUM OUTLETS INTERNATIONAL DR.	DESTINATION PARKWAY SUPERSTOP
6:15		5:45	6:01	6:13	6:37
7:15		6:36	6:51	7:03	7:31
8:15		7:36	7:51	8:03	8:31
9:15		8:36	8:51	9:03	9:31
10:15		9:36	9:51	10:03	10:31
11:15		10:36	10:51	11:03	11:31
12:15		11:36	11:51	12:03	12:31
1:15		12:36	12:52	1:05	1:34
2:15		2:36	2:52	2:05	2:34
3:15		3:36	3:52	3:05	3:34
4:15		4:36	4:51	4:05	4:34
5:15		5:36	5:51	5:03	5:29
6:15		6:36	6:51	6:03	6:29
7:15		7:36	7:51	7:03	7:29
8:15		8:36	8:51	8:03	8:29
9:15		9:36	9:51	9:03	9:29
				10:03	10:29

P.M. Times are shown in bold



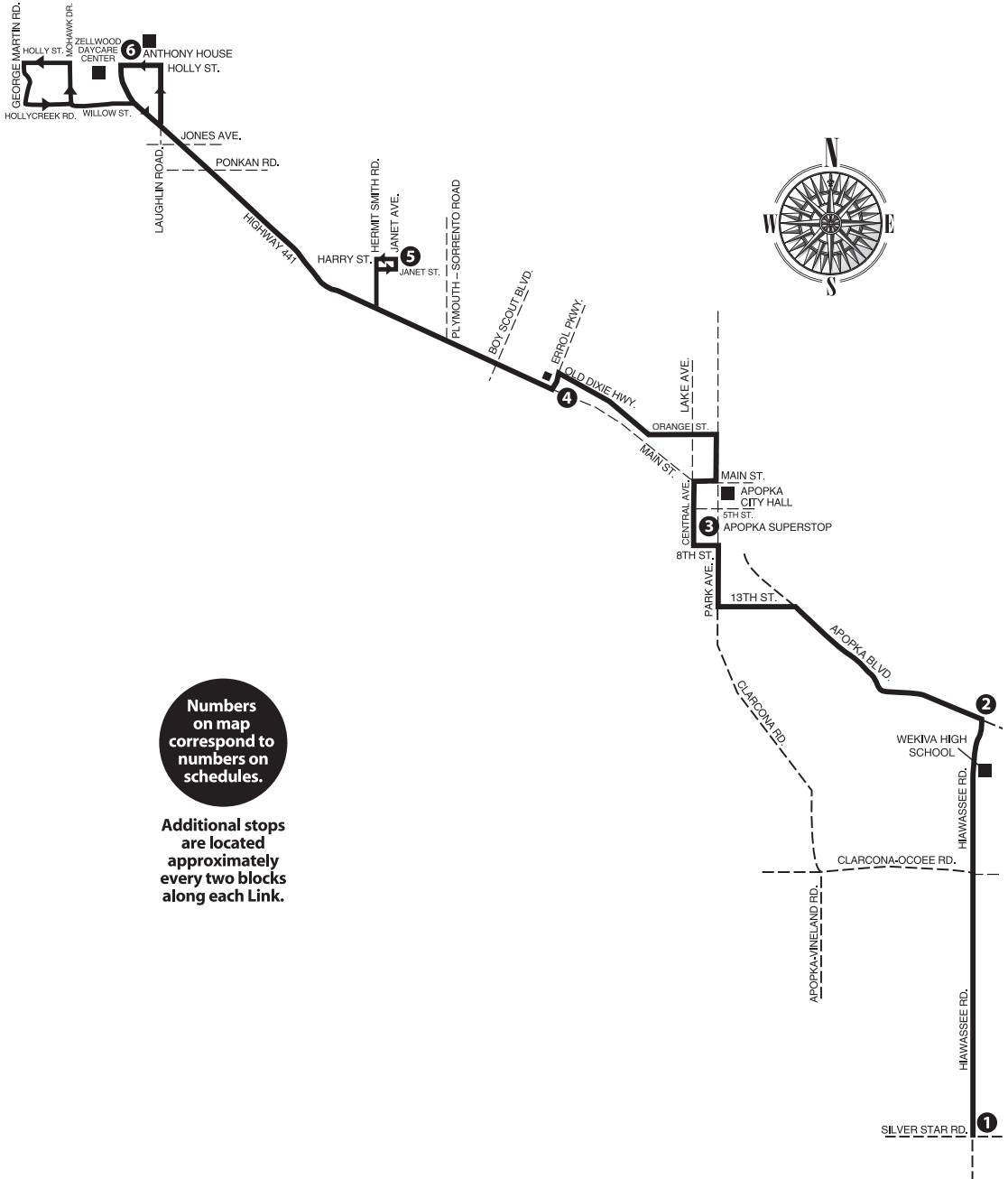
Link 44

Hiwassee Road/Zellwood

Monday–Saturday service
No Sunday/Holiday service

- **SERVING:**
- N. Hiwassee Road
- Wekiva High School
- Apopka Boulevard
- Apopka SuperStop
- Errol Plaza

Plymouth
Zellwood Day Care Center
Holly Creek
Anthony House
Lake County Route 4



Numbers on map correspond to numbers on schedules.

Additional stops are located approximately every two blocks along each Link.



Monday - Friday

SILVER STAR RD. & HIAWASSEE RD. TO ZELLWOOD

1	2	3	4	5	6
SILVER STAR RD. & HIAWASSEE RD.	HIAWASSEE RD. & APOPKA BLVD.	APOPKA SUPERSTOP	ERROL PLAZA	HARRY ST. & JANET AVE.	ANTHONY HOUSE
5:25	5:36	5:45	5:55	5:01	5:12
6:25	6:36	6:45	6:56	7:03	7:16
7:25	7:36	7:45	7:55	8:02	8:15
8:25	8:36	8:45	8:55	9:02	9:15
9:25	9:36	9:44	9:53	10:00	10:13
10:25	10:36	10:44	10:53	11:00	11:13
11:25	11:36	11:44	11:54	12:01	12:14
12:25	12:36	12:44	12:54	1:01	1:14
1:25	1:36	1:44	1:55	2:02	2:14
2:25	2:36	2:44	2:55	3:02	3:13
3:25	3:36	3:45	3:56	4:03	4:14
4:25	4:36	4:45	4:55	5:02	5:13
5:25	5:36	5:45	5:54	6:01	6:12
6:25	6:36	6:45	6:54	7:01	7:12
7:25	7:36	7:45	7:54	8:01	8:12

ZELLWOOD TO SILVER STAR RD. & HIAWASSEE RD.

6	4	3	2	1
ANTHONY HOUSE	ERROL PLAZA	APOPKA SUPERSTOP	HIAWASSEE RD. & APOPKA BLVD.	SILVER STAR RD. & HIAWASSEE RD.
5:20	5:38	5:48	5:58	6:11
6:20	6:39	6:49	6:58	7:11
7:20	7:36	7:46	7:55	8:08
8:20	8:36	8:46	8:55	9:08
9:20	9:36	9:46	9:55	10:07
10:20	10:36	10:46	10:55	11:07
11:20	11:37	11:47	11:56	12:08
12:20	12:37	12:47	12:56	1:08
1:20	1:37	1:47	1:57	2:10
2:20	2:38	2:48	2:58	3:11
3:20	3:38	3:47	3:57	4:09
4:20	4:38	4:47	4:56	5:08
5:20	5:38	5:47	5:56	6:06
6:20	6:37	6:46	6:55	7:05
7:20	7:37	7:46	7:55	8:05
8:20	8:37	8:46	8:55	9:05

P.M. Times are shown in bold

Saturday

SILVER STAR RD. & HIAWASSEE RD. TO ZELLWOOD

1	2	3	4	5	6
SILVER STAR RD. & HIAWASSEE RD.	HIAWASSEE RD. & APOPKA BLVD.	APOPKA SUPERSTOP	ERROL PLAZA	HARRY ST. & JANET AVE.	ANTHONY HOUSE
5:25	5:36	5:45	5:55	5:01	5:12
6:25	6:36	6:45	6:55	7:02	7:13
7:25	7:36	7:45	7:55	8:02	8:13
8:25	8:36	8:45	8:55	9:02	9:13
9:25	9:36	9:45	9:55	10:02	10:13
10:25	10:36	10:45	10:55	11:02	11:13
11:25	11:36	11:45	11:56	12:03	12:14
12:25	12:36	12:45	12:56	1:04	1:15
1:25	1:36	1:45	1:56	2:04	2:15
2:25	2:36	2:45	2:56	3:04	3:15
3:25	3:36	3:45	3:56	4:04	4:15
4:25	4:36	4:45	4:55	5:02	5:14
5:25	5:36	5:45	5:55	6:02	6:14
6:25	6:36	6:45	6:55	7:02	7:14
7:25	7:36	7:45	7:55	8:02	8:14

ZELLWOOD TO SILVER STAR RD. & HIAWASSEE RD.

6	4	3	2	1
ANTHONY HOUSE	ERROL PLAZA	APOPKA SUPERSTOP	HIAWASSEE RD. & APOPKA BLVD.	SILVER STAR RD. & HIAWASSEE RD.
5:20	5:39	5:48	5:57	6:08
6:20	6:40	6:50	6:59	7:10
7:20	7:40	7:50	7:59	8:10
8:20	8:40	8:50	8:59	9:10
9:20	9:40	9:50	9:59	10:10
10:20	10:40	10:50	10:59	11:10
11:20	11:40	11:50	11:59	12:10
12:20	12:40	12:50	12:59	1:10
1:20	1:40	1:50	1:59	2:10
2:20	2:40	2:49	2:58	3:09
3:20	3:40	3:49	3:58	4:09
4:20	4:39	4:48	4:57	5:08
5:20	5:38	5:47	5:56	6:07
6:20	6:38	6:47	6:56	7:06
7:20	7:38	7:46	7:55	8:05
8:20	8:38	8:46	8:55	9:05

P.M. Times are shown in bold



Link 45

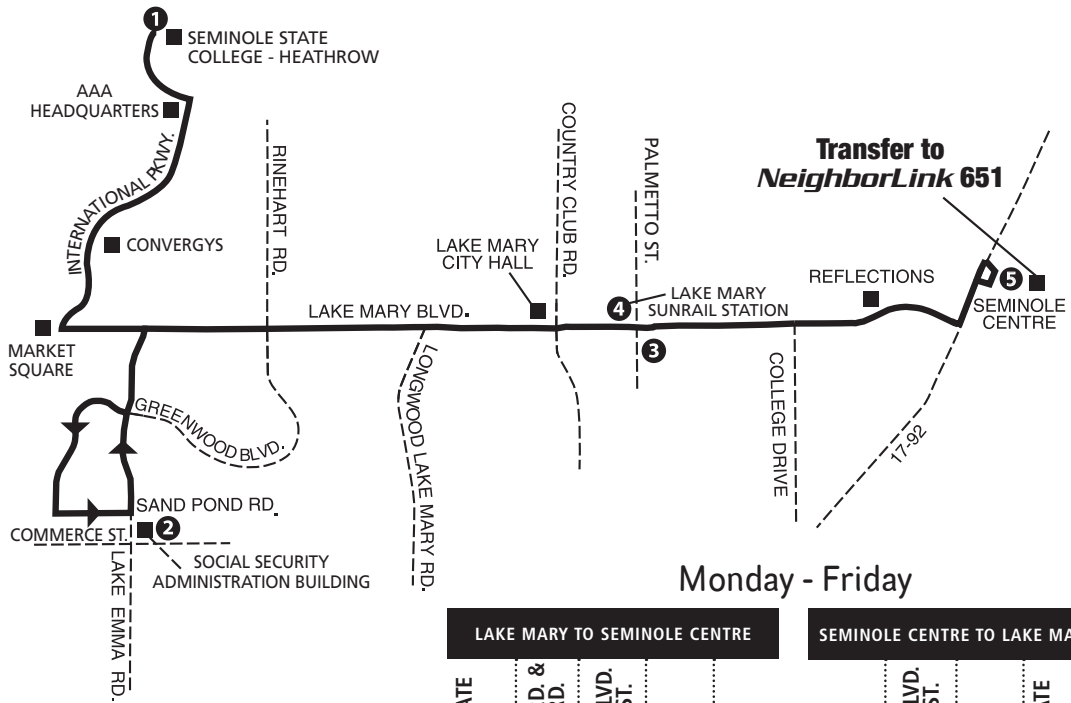
Lake Mary

Monday-Saturday service

No Sunday/Holiday service

- **SERVING:**
- North Point Commerce Park
- Lake Emma Road
- Lake Mary Boulevard
- Lake Mary City Hall
- Reflections

- Seminole Centre
- Seminole State College - Heathrow
- AAA Headquarters
- Convergys
- Lake Mary SunRail Station
- NeighborLink 651



Monday - Friday

Numbers on map correspond to numbers on schedules.

Additional stops are located approximately every two blocks along each Link.



LAKE MARY TO SEMINOLE CENTRE

SEMINOLE STATE COLLEGE - HEATHROW	SAND POND RD. & LAKE EMMA RD.	LAKE MARY BLVD. & PALMETTO ST.	LAKE MARY SUNRAIL	SEMINOLE CENTRE
1	2	3	4	5
5:41	5:26		5:41	5:50
6:11	5:53		6:08	6:20
6:41	6:23		6:38	6:50
7:11	6:53		7:08	7:20
7:42	7:23		7:38	7:50
8:44	7:54		8:10	8:20
9:44	8:54	9:08		9:15
10:44	9:54	10:08		10:15
11:44	10:54	11:08		11:15
12:44	12:54	12:08		12:15
1:44	1:54	1:08		1:15
2:43	2:56	2:08		2:15
3:41	3:54		3:12	3:22
4:11	4:24		4:10	4:20
4:41	4:54		4:40	4:50
5:11	5:24		5:10	5:20
5:41	5:54		5:40	5:50
6:11	6:24		6:10	6:20
6:41	6:54		6:40	6:50
7:11	7:24		7:10	7:20
8:11	8:24		7:40	7:50
			8:40	8:50

SEMINOLE CENTRE TO LAKE MARY

SEMINOLE CENTRE	LAKE MARY BLVD. & PALMETTO ST.	LAKE MARY SUNRAIL	SEMINOLE STATE COLLEGE - HEATHROW
5	3	4	1
5:00		5:12	5:28
5:30		5:42	5:58
6:00		6:12	6:28
6:30		6:42	6:58
7:00		7:12	7:28
7:30		7:42	7:58
8:00		8:12	8:28
9:20	9:31		9:42
10:20	10:31		10:42
11:20	11:31		11:42
12:20	12:31		12:42
1:20	1:31		1:42
2:20	2:31		2:42
3:30		3:42	3:58
4:00		4:12	4:28
4:30		4:42	4:58
5:00		5:12	5:28
5:30		5:42	5:58
6:00		6:12	6:28
6:30		6:42	6:58
7:30		7:42	7:58

P.M. Times are shown in bold



Saturday

LAKE MARY TO SEMINOLE CENTRE					SEMINOLE CENTRE TO LAKE MARY			
SEMINOLE STATE COLLEGE	SAND POND RD. & LAKE EMMA RD.	LAKE MARY BLVD. & PALMETTO ST.	LAKE MARY SUNRAIL	SEMINOLE CENTRE	SEMINOLE CENTRE	LAKE MARY SUNRAIL	LAKE MARY BLVD. & PALMETTO ST.	SEMINOLE STATE COLLEGE
1	2	3	4	5	5	4	3	1
5:33	5:42	5:51		5:57	6:05		6:12	6:25
6:33	6:42	6:51		6:57	7:05		7:12	7:25
7:33	7:42	7:51		7:57	8:05		8:12	8:25
8:33	8:42	8:53		8:59	9:05		9:12	9:25
9:33	9:42	9:53		9:59	10:05		10:13	10:26
10:33	10:42	10:53		10:59	11:05		11:13	11:26
11:33	11:42	11:53		12:00	12:05		12:13	12:26
12:33	12:42	12:54		1:01	1:05		1:15	1:28
1:33	1:43	1:55		2:02	2:05		2:15	2:29
2:33	2:43	2:56		3:03	3:05		3:15	3:29
3:33	3:43	3:56		4:03	4:05		4:15	4:29
4:33	4:43	4:56		5:02	5:05		5:17	5:31
5:33	5:43	5:56		6:02	6:05		6:17	6:31
6:33	6:43	6:56		7:02	7:05		7:17	7:31
7:33	7:43	7:56		8:02				

P.M. Times are shown in bold



Link 46 West

W. SR 46/Seminole Towne Center

Monday–Sunday & Holiday service

- **SERVING:**
- Seminole Towne Center
- Walmart Rinehart Road
- Super Target Rinehart Road
- Downtown Sanford
- Sanford SunRail Station

NeighborLink 651

Monday - Friday

SEMINOLE TOWNE CENTER TO SANFORD SUNRAIL

1 SEMINOLE TOWNE CENTER

2 SANFORD SUNRAIL

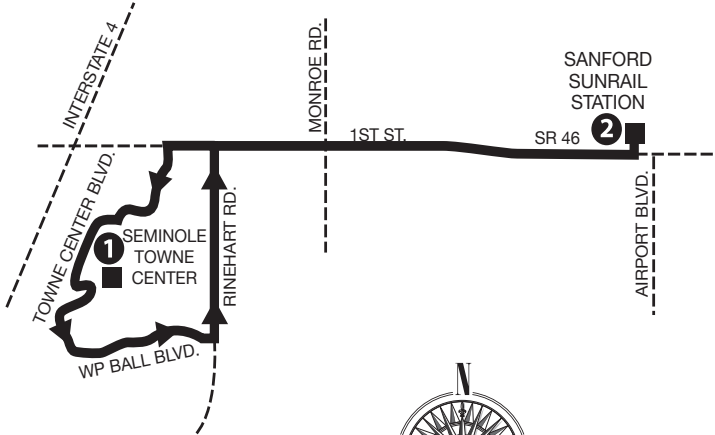
5:19 5:32
5:49 6:02
6:19 6:32
6:49 7:02
7:19 7:32
7:49 8:03
8:19 8:33
9:19 9:33
10:19 10:33
11:19 11:33
12:19 12:33
1:19 1:34
2:19 2:34
3:19 3:34
4:19 4:34
5:19 5:34
5:49 6:03
6:19 6:33
6:49 7:02
7:19 7:32
8:19 8:32
9:19 9:32

SANFORD SUNRAIL TO SEMINOLE TOWNE CENTER

2 SANFORD SUNRAIL

1 SEMINOLE TOWNE CENTER

6:07 6:19
6:37 6:49
7:07 7:19
7:37 7:49
8:07 8:19
8:36 8:49
9:06 9:19
10:06 10:19
11:06 11:19
12:06 12:19
1:06 1:19
2:06 2:18
3:06 3:19
4:06 4:19
5:06 5:18
5:36 5:48
6:06 6:18
6:36 6:46
7:06 7:16
7:36 7:46
8:06 8:16
9:06 9:18



Saturday

SEMINOLE TOWNE CENTER TO SANFORD SUNRAIL

1 SEMINOLE TOWNE CENTER

2 SANFORD SUNRAIL

6:06 6:18
7:06 7:18
8:06 8:18
9:06 9:18
10:06 10:18
11:06 11:18
12:06 12:20
1:06 1:20
2:06 2:20
3:06 3:20
4:06 4:20
5:06 5:20
6:06 6:20
7:06 7:20
8:06 8:20
9:06 9:20

SANFORD SUNRAIL TO SEMINOLE TOWNE CENTER

2 SANFORD SUNRAIL

1 SEMINOLE TOWNE CENTER

6:52 7:02
7:52 8:04
8:52 9:04
9:52 10:04
10:52 11:04
11:52 **12:04**
12:52 1:04
1:52 2:04
2:52 3:04
3:52 4:04
4:52 5:04
5:52 6:04
6:52 7:04
7:52 8:04
8:52 9:04
9:52 10:04

Sunday & Holiday

SEMINOLE TOWNE CENTER TO SANFORD SUNRAIL

1 SEMINOLE TOWNE CENTER

2 SANFORD SUNRAIL

6:39 6:50
7:39 7:50
8:39 8:50
9:39 9:51
10:39 10:51
11:39 11:51
12:39 12:53
1:39 1:53
2:39 2:53
3:39 3:53
4:39 4:53
5:39 5:53
6:39 6:53
7:39 7:53

SANFORD SUNRAIL TO SEMINOLE TOWNE CENTER

2 SANFORD SUNRAIL

1 SEMINOLE TOWNE CENTER

6:25 6:34
7:25 7:34
8:25 8:37
9:25 9:37
10:25 10:37
11:25 11:37
12:25 12:37
1:25 1:37
2:25 2:37
3:25 3:37
4:25 4:37
5:25 5:37
6:25 6:37
7:25 7:37

Numbers on map correspond to numbers on schedules.

Additional stops are located approximately every two blocks along each Link.

P.M. Times are shown in bold



Link 46 East

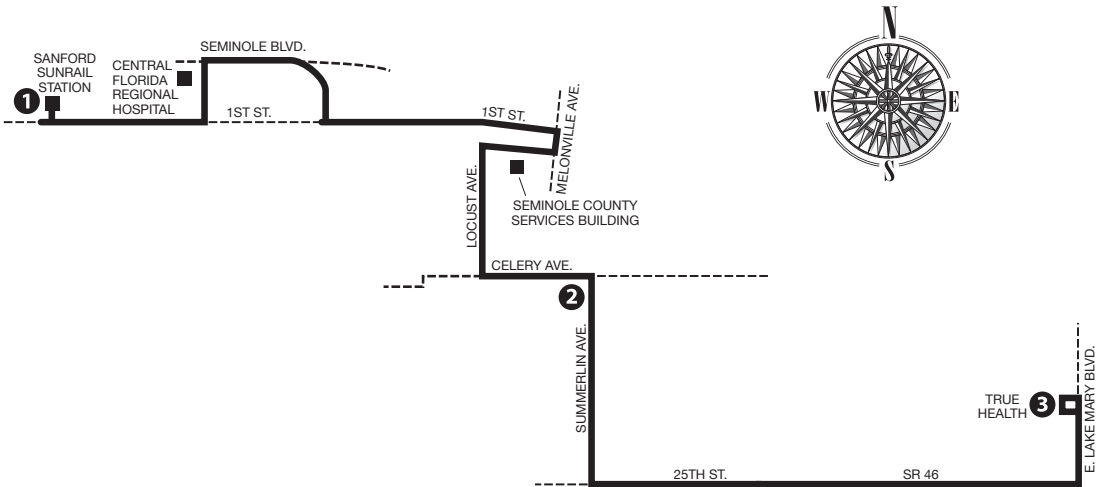
SR 46/Downtown Sanford

Monday–Saturday service

No Sunday/Holiday service

: SERVING:

- Downtown Sanford
- Central Florida Regional Hospital
- Seminole County Services Building
- True Health
- Sanford SunRail Station
- NeighborLink 651



Numbers on map correspond to numbers on schedules.

Additional stops are located approximately every two blocks along each Link.



Link 46 East

Monday - Friday

SANFORD SUNRAIL TO TRUE HEALTH

SANFORD SUNRAIL	CELERY AVE. & SUMMERLIN AVE.	TRUE HEALTH
1	2	3
6:00	6:16	6:30
6:30	6:46	7:00
7:00	7:16	7:30
7:30	7:46	8:00
8:00	8:16	8:30
9:00	9:16	9:30
10:00	10:16	10:30
11:00	11:16	11:30
12:00	12:16	12:30
1:00	1:16	1:30
2:00	2:16	2:30
3:00	3:16	3:30
4:00	4:16	4:30
4:30	4:46	5:00
5:00	5:16	5:30
5:30	5:46	6:00
6:00	6:16	6:30
6:30	6:46	7:00

P.M. Times are shown in bold

TRUE HEALTH TO SANFORD SUNRAIL

TRUE HEALTH	CELERY AVE. & SUMMERLIN AVE.	SANFORD SUNRAIL
3	2	1
5:30	5:44	6:00
6:00	6:14	6:30
6:30	6:44	7:00
7:00	7:14	7:30
7:30	7:44	8:00
8:30	8:44	9:00
9:30	9:44	10:00
10:30	10:44	11:00
11:30	11:44	12:00
12:30	12:44	1:00
1:30	1:44	2:00
2:30	2:44	3:00
3:30	3:44	4:00
4:30	4:44	5:00
5:00	5:14	5:30
5:30	5:44	6:00
6:00	6:14	6:30
6:30	6:44	7:00
7:00	7:14	7:30

Saturday

SANFORD SUNRAIL TO TRUE HEALTH

SANFORD SUNRAIL	CELERY AVE. & SUMMERLIN AVE.	TRUE HEALTH
1	2	3
6:45	7:01	7:10
7:45	8:01	8:10
8:45	9:01	9:10
9:45	10:03	10:12
10:45	11:03	11:12
11:45	12:03	12:12
12:45	1:03	1:12
1:45	2:03	2:12
2:45	3:03	3:12
3:45	4:03	4:12
4:45	5:03	5:12
5:45	6:03	6:12
6:45	7:01	7:09

P.M. Times are shown in bold

TRUE HEALTH TO SANFORD SUNRAIL

TRUE HEALTH	CELERY AVE. & SUMMERLIN AVE.	SANFORD SUNRAIL
3	2	1
6:20	6:29	6:45
7:18	7:29	7:45
8:18	8:29	8:45
9:18	9:29	9:45
10:18	10:29	10:45
11:20	11:29	11:45
12:20	12:29	12:45
1:20	1:29	1:45
2:20	2:29	2:45
3:20	3:29	3:45
4:20	4:29	4:45
5:20	5:29	5:45
6:20	6:29	6:45

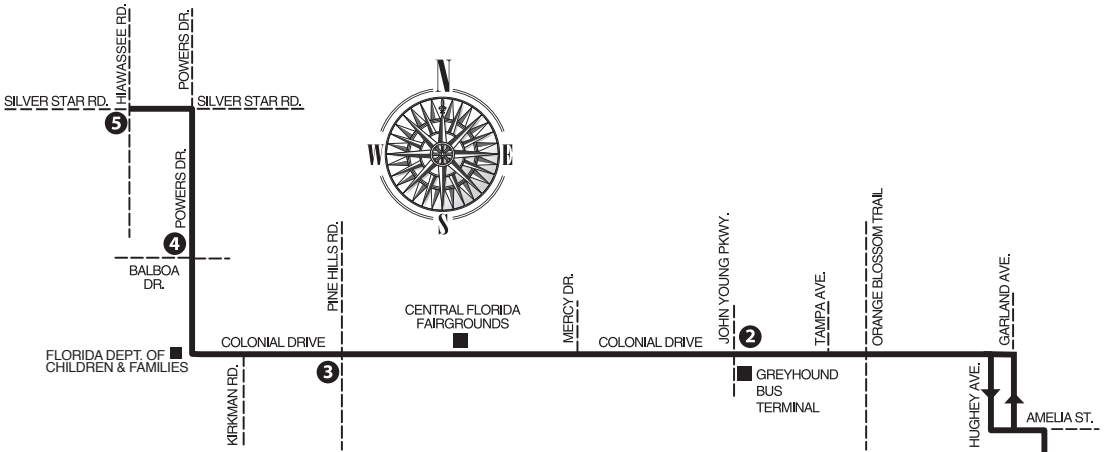


Link 48

**W. Colonial Drive/
Powers Dr.**

Monday–Sunday & Holiday
service

- **SERVING:**
- LYNX Central Station
- Central Florida Fairgrounds
- Florida Dept. of Children & Families
-
-
-
-



Saturday

DOWNTOWN ORLANDO TO SILVER STAR RD. & HIAWASSEE RD.

SILVER STAR RD. & HIAWASSEE RD. TO DOWNTOWN ORLANDO

1	2	3	4	5	5	4	3	2	1
LYNX CENTRAL STATION	COLONIAL DR. & JOHN YOUNG PKWY.	COLONIAL DR. & PINE HILLS RD.	POWERS DR. & BALBOA DR.	SILVER STAR RD. & HIAWASSEE RD.	SILVER STAR RD. & HIAWASSEE RD.	POWERS DR. & BALBOA DR.	COLONIAL DR. & PINE HILLS RD.	COLONIAL DR. & JOHN YOUNG PKWY.	LYNX CENTRAL STATION
4:45	4:54	5:00	5:06	5:12	5:34	5:43	5:49	5:54	6:05
5:45	5:55	6:01	6:07	6:13	6:30	6:39	6:48	6:53	7:05
6:45	6:55	7:01	7:09	7:16	7:29	7:38	7:47	7:53	8:05
7:45	7:55	8:02	8:10	8:17	8:28	8:37	8:46	8:53	9:05
8:45	8:55	9:02	9:12	9:19	9:28	9:37	9:46	9:53	10:05
9:45	9:55	10:02	10:12	10:19	10:28	10:37	10:46	10:53	11:05
10:45	10:56	11:03	11:13	11:20	11:28	11:37	11:46	11:53	12:05
11:45	11:56	12:03	12:12	12:19	12:28	12:37	12:46	12:53	1:05
12:45	12:58	1:05	1:14	1:21	1:28	1:37	1:46	1:53	2:05
1:45	1:58	2:05	2:14	2:22	2:29	2:38	2:46	2:53	3:05
2:45	2:58	3:05	3:14	3:22	3:30	3:39	3:47	3:54	4:05
3:45	3:58	4:05	4:14	4:22	4:32	4:41	4:49	4:54	5:05
4:45	4:57	5:03	5:12	5:19	5:32	5:41	5:49	5:54	6:05
5:45	5:57	6:03	6:12	6:19	6:33	6:41	6:49	6:54	7:05
6:45	6:57	7:02	7:11	7:18	7:36	7:44	7:50	7:55	8:05
7:45	7:55	8:00	8:08	8:15	8:37	8:44	8:50	8:55	9:03
8:45	8:55	9:00	9:08	9:15	9:37	9:44	9:50	9:55	10:03

Numbers on map correspond to numbers on schedules.

Additional stops are located approximately every two blocks along each Link.

P.M. Times are shown in bold



DOWNTOWN ORLANDO TO SILVER STAR RD. & HIAWASSEE RD.					SILVER STAR RD. & HIAWASSEE RD. TO DOWNTOWN ORLANDO				
LYNX CENTRAL STATION	COLONIAL DR. & JOHN YOUNG PKWY.	COLONIAL DR. & PINE HILLS RD.	POWERS DR. & BALBOA DR.	SILVER STAR RD. & HIAWASSEE RD.	SILVER STAR RD. & HIAWASSEE RD.	POWERS DR. & BALBOA DR.	COLONIAL DR. & PINE HILLS RD.	COLONIAL DR. & JOHN YOUNG PKWY.	LYNX CENTRAL STATION
1	2	3	4	5	5	4	3	2	1
4:15	4:22	4:26	4:32	4:38	4:36	4:43	4:50	4:55	5:05
4:45	4:53	4:58	5:05	5:12	5:06	5:13	5:20	5:25	5:35
5:15	5:23	5:28	5:35	5:42	5:35	5:43	5:50	5:55	6:05
5:45	5:54	5:59	6:06	6:14	6:01	6:10	6:17	6:22	6:35
6:15	6:25	6:30	6:37	6:45	6:30	6:39	6:46	6:51	7:05
6:45	6:55	7:01	7:09	7:17	6:59	7:08	7:16	7:21	7:35
7:15	7:27	7:33	7:41	7:49	7:27	7:36	7:45	7:51	8:05
7:45	7:57	8:03	8:11	8:19	7:57	8:06	8:15	8:21	8:35
8:15	8:27	8:33	8:41	8:49	8:28	8:37	8:46	8:52	9:05
8:45	8:57	9:03	9:11	9:19	8:58	9:07	9:16	9:22	9:35
9:15	9:27	9:33	9:41	9:49	9:28	9:37	9:46	9:52	10:05
9:45	9:57	10:03	10:13	10:21	9:58	10:07	10:16	10:22	10:35
10:15	10:27	10:33	10:43	10:51	10:28	10:37	10:46	10:52	11:05
10:45	10:57	11:03	11:13	11:21	10:58	11:07	11:16	11:22	11:35
11:15	11:27	11:33	11:43	11:51	11:28	11:37	11:46	11:52	12:05
11:45	11:57	12:03	12:13	12:21	11:58	12:07	12:16	12:22	12:35
12:15	12:28	12:34	12:44	12:52	12:28	12:37	12:46	12:52	1:05
12:45	12:58	1:04	1:14	1:22	12:58	1:07	1:16	1:22	1:35
1:15	1:28	1:34	1:44	1:53	1:28	1:37	1:46	1:52	2:05
1:45	1:58	2:04	2:14	2:23	1:58	2:07	2:16	2:22	2:35
2:15	2:28	2:34	2:44	2:57	2:28	2:37	2:46	2:52	3:05
2:45	3:00	3:06	3:16	3:29	2:57	3:06	3:15	3:21	3:35
3:15	3:30	3:37	3:48	3:58	3:27	3:36	3:45	3:51	4:05
3:45	4:00	4:07	4:18	4:26	3:57	4:06	4:15	4:21	4:35
4:15	4:31	4:38	4:49	4:57	4:26	4:36	4:45	4:51	5:05
4:45	5:01	5:07	5:18	5:26	4:57	5:07	5:16	5:22	5:35
5:15	5:31	5:37	5:46	5:54	5:28	5:38	5:47	5:52	6:05
5:45	6:01	6:07	6:16	6:23	5:59	6:10	6:18	6:23	6:35
6:15	6:27	6:32	6:40	6:47	6:30	6:41	6:48	6:53	7:05
6:45	6:57	7:02	7:10	7:17	7:00	7:11	7:18	7:23	7:35
7:45	7:56	8:01	8:09	8:16	7:31	7:41	7:48	7:53	8:05
8:45	8:55	8:59	9:06	9:12	8:32	8:42	8:49	8:54	9:05
9:45	9:54	9:58	10:05	10:11	9:35	9:43	9:50	9:54	10:05
10:45	10:54	10:58	11:05	11:11	10:36	10:44	10:50	10:54	11:05
11:45	11:54	11:58	12:05	12:11	11:36	11:44	11:50	11:54	12:05

Sunday & Holiday

DOWNTOWN ORLANDO TO SILVER STAR RD. & HIAWASSEE RD.					SILVER STAR RD. & HIAWASSEE RD. TO DOWNTOWN ORLANDO				
LYNX CENTRAL STATION	COLONIAL DR. & JOHN YOUNG PKWY.	COLONIAL DR. & PINE HILLS RD.	POWERS DR. & BALBOA DR.	SILVER STAR RD. & HIAWASSEE RD.	SILVER STAR RD. & HIAWASSEE RD.	POWERS DR. & BALBOA DR.	COLONIAL DR. & PINE HILLS RD.	COLONIAL DR. & JOHN YOUNG PKWY.	LYNX CENTRAL STATION
1	2	3	4	5	5	4	3	2	1
4:45	4:53	4:58	5:05	5:11	5:36	5:43	5:50	5:55	6:05
5:45	5:54	6:00	6:08	6:15	6:33	6:40	6:48	6:54	7:05
6:45	6:54	7:01	7:09	7:16	7:31	7:39	7:47	7:53	8:05
7:45	7:55	8:02	8:10	8:17	8:30	8:38	8:46	8:53	9:05
8:45	8:55	9:02	9:11	9:18	9:30	9:38	9:46	9:53	10:05
9:45	9:55	10:02	10:11	10:18	10:30	10:38	10:46	10:53	11:05
10:45	10:56	11:03	11:13	11:20	11:30	11:38	11:46	11:53	12:05
12:45	12:56	1:03	1:13	1:21	12:30	12:38	12:46	12:53	1:05
1:45	1:58	2:05	2:15	2:23	1:31	1:40	1:48	1:53	2:05
2:45	2:58	3:05	3:15	3:23	2:31	2:40	2:48	2:53	3:05
3:45	3:58	4:04	4:14	4:22	3:31	3:41	3:49	3:54	4:05
4:45	4:57	5:03	5:13	5:21	4:31	4:41	4:49	4:54	5:05
5:45	5:57	6:02	6:10	6:18	5:31	5:41	5:49	5:54	6:05
6:45	6:55	7:00	7:08	7:16	6:32	6:42	6:50	6:55	7:05
					7:35	7:44	7:50	7:54	8:04



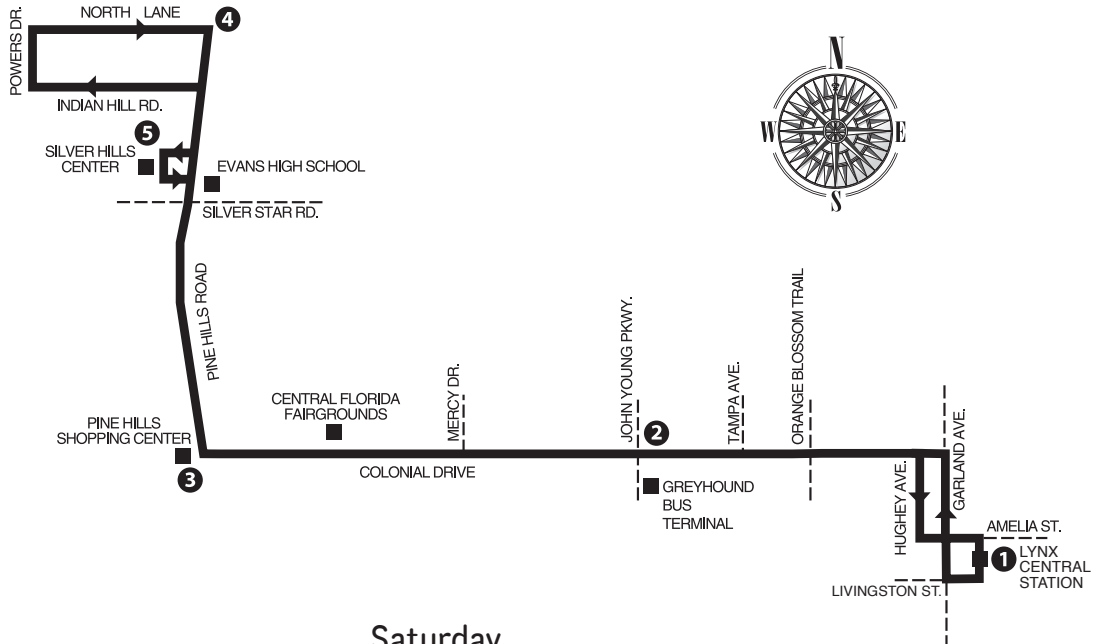
Link 49

W. Colonial Drive/
Pine Hills Road

Monday–Sunday & Holiday
service

- **SERVING:**
- LYNX Central Station
- Central Florida Fairgrounds
- Pine Hills
- Evans High School
- Meadowbrook

North Lane
Rolling Hills
Silver Hills Center



Saturday

DOWNTOWN ORLANDO TO PINE HILLS

1 LYNX CENTRAL STATION	2 COLONIAL DR. & JOHN YOUNG PKWY.	3 COLONIAL DR. & PINE HILLS RD.	4 NORTH LN. & PINE HILLS RD.	5 SILVER HILLS CENTER
5:15	5:25	5:31	5:47	5:50
6:15	6:25	6:32	6:49	6:52
7:15	7:25	7:32	7:49	7:52
8:15	8:25	8:32	8:50	8:54
9:15	9:25	9:32	9:50	9:54
10:15	10:25	10:32	10:50	10:54
11:15	11:26	11:33	11:51	11:55
12:15	12:26	12:33	12:51	12:55
1:15	1:28	1:35	1:53	1:57
2:15	2:28	2:35	2:53	2:57
3:15	3:28	3:34	3:52	3:56
4:15	4:27	4:33	4:51	4:55
5:15	5:27	5:33	5:51	5:55
6:15	6:27	6:32	6:49	6:53
7:15	7:27	7:32	7:47	7:51
8:15	8:26	8:31	8:44	8:48
9:15	9:25	9:30	9:43	9:47

PINE HILLS TO DOWNTOWN ORLANDO

5 SILVER HILLS CENTER	3 COLONIAL DR. & PINE HILLS RD.	2 COLONIAL DR. & JOHN YOUNG PKWY.	1 LYNX CENTRAL STATION
6:10	6:19	6:24	6:35
7:07	7:18	7:23	7:35
8:05	8:17	8:23	8:35
9:04	9:16	9:23	9:35
10:03	10:16	10:23	10:35
11:03	11:16	11:23	11:35
12:03	12:16	12:23	12:35
1:03	1:16	1:23	1:35
2:05	2:18	2:23	2:35
3:07	3:18	3:23	3:35
4:08	4:19	4:24	4:35
5:08	5:19	5:24	5:35
6:09	6:19	6:24	6:35
7:09	7:19	7:24	7:35
8:11	8:20	8:25	8:35
9:11	9:20	9:25	9:35
10:13	10:22	10:27	10:35

Numbers on map correspond to numbers on schedules.

Additional stops are located approximately every two blocks along each Link.

P.M. Times are shown in bold



DOWNTOWN ORLANDO TO PINE HILLS

LYNX CENTRAL STATION	COLONIAL DR. & JOHN YOUNG PKWY.	COLONIAL DR. & PINE HILLS RD.	NORTH LN. & PINE HILLS RD.	SILVER HILLS CENTER
1	2	3	4	5
4:30	4:37	4:41	4:54	4:58
5:00	5:08	5:12	5:26	5:30
5:30	5:39	5:43	5:59	6:03
6:00	6:10	6:15	6:33	6:37
6:30	6:41	6:46	7:05	7:10
7:00	7:12	7:18	7:37	7:42
7:30	7:42	7:48	8:07	8:12
8:00	8:12	8:18	8:37	8:42
8:30	8:42	8:48	9:07	9:12
9:00	9:12	9:18	9:37	9:42
9:30	9:42	9:48	10:06	10:11
10:00	10:12	10:18	10:36	10:41
10:30	10:42	10:48	11:06	11:11
11:00	11:12	11:18	11:36	11:41
11:30	11:42	11:48	12:06	12:11
12:00	12:13	12:19	12:38	12:43
12:30	12:43	12:49	1:08	1:13
1:00	1:13	1:19	1:38	1:43
1:30	1:43	1:49	2:09	2:14
2:00	2:13	2:19	2:39	2:44
2:30	2:43	2:49	3:09	3:14
3:00	3:14	3:21	3:41	3:46
3:30	3:45	3:52	4:13	4:18
4:00	4:16	4:23	4:44	4:49
4:30	4:46	4:53	5:14	5:19
5:00	5:16	5:23	5:44	5:49
5:30	5:45	5:52	6:13	6:17
6:00	6:13	6:19	6:38	6:42
6:30	6:42	6:47	7:06	7:10
7:15	7:25	7:30	7:49	7:53
8:15	8:25	8:30	8:48	8:52
9:15	9:25	9:30	9:46	9:50
10:15	10:24	10:28	10:44	10:48
11:15	11:24	11:28	11:44	11:48
12:15	12:24	12:28	12:41	12:45

PINE HILLS TO DOWNTOWN ORLANDO

SILVER HILLS CENTER	COLONIAL DR. & PINE HILLS RD.	COLONIAL DR. & JOHN YOUNG PKWY.	LYNX CENTRAL STATION
5	3	2	1
5:23	5:34	5:39	5:50
5:51	6:03	6:08	6:20
6:21	6:33	6:38	6:50
6:50	7:02	7:07	7:20
7:19	7:31	7:36	7:50
7:48	8:00	8:06	8:20
8:18	8:30	8:36	8:50
8:49	9:01	9:07	9:20
9:19	9:31	9:37	9:50
9:49	10:01	10:07	10:20
10:19	10:31	10:37	10:50
10:49	11:01	11:07	11:20
11:19	11:31	11:37	11:50
11:49	12:01	12:07	12:20
12:19	12:31	12:37	12:50
12:49	1:01	1:07	1:20
1:19	1:31	1:37	1:50
1:49	2:01	2:07	2:20
2:19	2:31	2:37	2:50
2:48	3:00	3:06	3:20
3:18	3:30	3:36	3:50
3:48	4:00	4:06	4:20
4:18	4:30	4:36	4:50
4:50	5:01	5:07	5:20
5:21	5:32	5:38	5:50
5:52	6:03	6:08	6:20
6:22	6:33	6:38	6:50
6:52	7:03	7:08	7:20
7:22	7:33	7:38	7:50
8:08	8:19	8:24	8:35
9:09	9:20	9:24	9:35
10:10	10:20	10:24	10:35
11:10	11:19	11:23	11:33
12:10	12:19	12:23	12:33

P.M. Times are shown in bold

Sunday & Holiday

DOWNTOWN ORLANDO TO PINE HILLS

LYNX CENTRAL STATION	COLONIAL DR. & JOHN YOUNG PKWY.	COLONIAL DR. & PINE HILLS RD.	NORTH LN. & PINE HILLS RD.	SILVER HILLS CENTER
1	2	3	4	5
5:15	5:23	5:28	5:46	5:50
6:15	6:23	6:29	6:47	6:51
7:15	7:24	7:30	7:48	7:52
8:15	8:24	8:30	8:48	8:52
9:15	9:25	9:31	9:50	9:54
10:15	10:25	10:31	10:50	10:54
11:15	11:27	11:33	11:52	11:56
12:15	12:27	12:33	12:52	12:56
1:15	1:27	1:33	1:52	1:56
2:15	2:27	2:33	2:52	2:56
3:15	3:27	3:33	3:52	3:56
4:15	4:28	4:34	4:53	4:57
5:15	5:28	5:33	5:52	5:56
6:15	6:27	6:32	6:50	6:53
7:15	7:26	7:31	7:49	7:52

PINE HILLS TO DOWNTOWN ORLANDO

SILVER HILLS CENTER	COLONIAL DR. & PINE HILLS RD.	COLONIAL DR. & JOHN YOUNG PKWY.	LYNX CENTRAL STATION
5	3	2	1
6:10	6:20	6:24	6:35
7:07	7:18	7:23	7:35
8:07	8:18	8:23	8:35
9:07	9:18	9:23	9:35
10:06	10:17	10:23	10:35
11:06	11:17	11:23	11:35
12:06	12:17	12:23	12:35
1:06	1:17	1:23	1:35
2:06	2:17	2:23	2:35
3:06	3:17	3:23	3:35
4:06	4:17	4:23	4:35
5:08	5:18	5:23	5:35
6:09	6:19	6:23	6:35
7:09	7:19	7:23	7:35
8:10	8:20	8:24	8:35

P.M. Times are shown in bold



Link 50

Downtown Orlando/Magic Kingdom

Monday–Sunday & Holiday
service

- **SERVING:**
- LYNX Central Station
- SeaWorld
- Downtown Disney
- .
- .
- .

Walt Disney World Resort
Transportation and
Ticket Center

**DOWNTOWN ORLANDO TO WDW
TRANSPORTATION & TICKET CENTER**

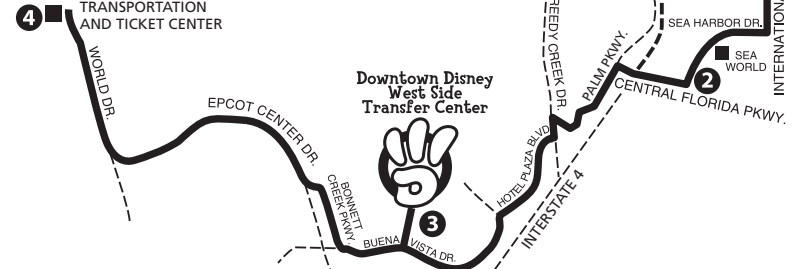
**WDW TRANSPORTATION & TICKET
CENTER TO DOWNTOWN ORLANDO**

..... Monday - Friday

1	2	3	4
5:15	5:40	6:00	6:13
5:35	6:00	6:20	6:33
5:55	6:20	6:40	6:53
6:15	6:40	7:00	7:13
6:35	7:00	7:20	7:33
6:55	7:20	7:40	7:53
7:15	7:40	8:00	8:13
7:35	8:00	8:20	8:33
7:55	8:20	8:40	8:53
8:15	8:40	9:00	9:13
8:45	9:10	9:30	9:43
9:15	9:40	10:00	10:13
9:45	10:10	10:30	10:43
10:15	10:40	11:00	11:13
10:45	11:10	11:30	11:43
11:15	11:40	12:00	12:13
11:45	12:10	12:30	12:43
12:15	12:40	1:00	1:13
12:45	1:10	1:30	1:43
1:15	1:40	2:00	2:13
1:45	2:10	2:30	2:43
2:15	2:40	3:00	3:13
2:45	3:10	3:31	3:44
3:15	3:40	4:01	4:14
3:45	4:13	4:34	4:47
4:15	4:43	5:04	5:17
4:35	5:03	5:24	5:37
4:55	5:23	5:43	5:56
5:15	5:43	6:03	6:16
5:35	6:03	6:23	6:36
5:55	6:23	6:43	6:56
6:15	6:37	6:57	7:10
6:45	7:07	7:27	7:40
7:15	7:37	7:57	8:10
7:45	8:07	8:27	8:40
8:15	8:37	8:57	9:10
8:45	9:07	9:27	9:40
9:15	9:37	9:57	10:10
9:45	10:07	10:27	10:40
10:15	10:37	10:57	11:10
10:45	11:07	11:27	11:40

4	3	2	1
5:28	5:43	6:03	6:25
5:48	6:03	6:23	6:45
6:08	6:23	6:43	7:05
6:28	6:43	7:03	7:25
6:48	7:03	7:23	7:45
7:08	7:23	7:43	8:05
7:38	7:53	8:13	8:35
8:08	8:23	8:43	9:05
8:38	8:53	9:13	9:35
9:08	9:23	9:43	10:05
9:38	9:53	10:13	10:35
10:08	10:23	10:43	11:05
10:35	10:50	11:10	11:35
11:02	11:17	11:40	12:05
11:31	11:47	12:10	12:35
12:01	12:17	12:40	1:05
12:31	12:47	1:10	1:35
12:58	1:14	1:37	2:05
1:30	1:46	2:07	2:35
1:59	2:16	2:37	3:05
2:29	2:46	3:07	3:35
2:59	3:16	3:37	4:05
3:19	3:36	3:57	4:25
3:39	3:56	4:17	4:45
3:59	4:16	4:37	5:05
4:19	4:36	4:57	5:25
4:39	4:56	5:17	5:45
4:59	5:16	5:37	6:05
5:29	5:46	6:07	6:35
5:59	6:16	6:37	7:05
6:29	6:46	7:07	7:35
6:59	7:16	7:37	8:05
7:29	7:46	8:07	8:35
7:59	8:16	8:37	9:05
8:29	8:46	9:07	9:35
9:05	9:22	9:43	10:05
9:36	9:53	10:13	10:35
10:08	10:23	10:43	11:05
10:38	10:53	11:13	11:35
11:08	11:23	11:43	12:05
11:38	11:53	12:13	12:35
12:08	12:23	12:43	1:05

P.M. Times are shown in bold



Numbers on map correspond to numbers on schedules.

Additional stops are located approximately every two blocks along each Link.



Saturday

DOWNTOWN ORLANDO TO WDW TRANSPORTATION & TICKET CENTER

LYNX CENTRAL STATION	SEA HARBOR DR. & CENTRAL FLORIDA PKWY.	DOWNTOWN DISNEY WESTSIDE TRANSFER CENTER	TRANSPORTATION & TICKET CENTER
1	2	3	4
5:15	5:36	5:52	6:05
5:35	5:56	6:12	6:25
5:55	6:16	6:34	6:48
6:15	6:36	6:54	7:08
6:35	6:57	7:16	7:30
6:55	7:17	7:36	7:50
7:15	7:37	7:56	8:10
7:35	7:57	8:16	8:30
7:55	8:17	8:36	8:50
8:15	8:37	8:56	9:09
8:45	9:07	9:27	9:40
9:15	9:37	9:57	10:10
9:45	10:07	10:27	10:40
10:15	10:37	10:57	11:10
10:45	11:07	11:27	11:40
11:15	11:37	11:57	12:10
11:45	12:09	12:29	12:42
12:15	12:39	12:59	1:12
12:45	1:09	1:29	1:42
1:15	1:39	1:59	2:12
1:45	2:09	2:29	2:42
2:15	2:44	3:06	3:19
2:45	3:14	3:36	3:49
3:15	3:44	4:06	4:19
3:45	4:14	4:36	4:49
4:15	4:44	5:06	5:18
4:35	5:04	5:26	5:38
4:55	5:24	5:46	5:58
5:15	5:44	6:06	6:18
5:35	6:04	6:26	6:38
5:55	6:20	6:42	6:54
6:15	6:39	7:01	7:13
6:45	7:09	7:31	7:43
7:15	7:39	8:01	8:13
7:45	8:09	8:31	8:43
8:15	8:37	8:59	9:11
8:45	9:07	9:29	9:41
9:15	9:37	9:59	10:11
9:45	10:07	10:27	10:39
10:15	10:35	10:55	11:07
10:45	11:05	11:25	11:37

P.M. Times are shown in bold

WDW TRANSPORTATION & TICKET CENTER TO DOWNTOWN ORLANDO

TRANSPORTATION & TICKET CENTER	DOWNTOWN DISNEY WESTSIDE TRANSFER CENTER	SEA HARBOR DR. & CENTRAL FLORIDA PKWY.	LYNX CENTRAL STATION
4	3	2	1
5:36	5:49	6:04	6:25
5:56	6:09	6:24	6:45
6:14	6:27	6:44	7:05
6:32	6:46	7:04	7:25
6:52	7:06	7:24	7:45
7:11	7:25	7:43	8:05
7:40	7:55	8:13	8:35
8:10	8:25	8:43	9:05
8:39	8:55	9:13	9:35
9:08	9:24	9:43	10:05
9:38	9:54	10:13	10:35
10:06	10:22	10:43	11:05
10:36	10:52	11:13	11:35
11:06	11:22	11:43	12:05
11:36	11:52	12:13	12:35
12:06	12:22	12:43	1:05
12:35	12:51	1:13	1:35
1:02	1:18	1:43	2:05
1:31	1:48	2:13	2:35
2:00	2:18	2:43	3:05
2:30	2:48	3:13	3:35
2:58	3:16	3:41	4:05
3:18	3:36	4:01	4:25
3:38	3:56	4:21	4:45
3:58	4:16	4:41	5:05
4:18	4:36	5:01	5:25
4:38	4:56	5:21	5:45
4:58	5:16	5:41	6:05
5:28	5:46	6:11	6:35
5:58	6:16	6:41	7:05
6:29	6:47	7:12	7:35
7:02	7:20	7:42	8:05
7:34	7:50	8:12	8:35
8:05	8:21	8:43	9:05
8:36	8:52	9:14	9:35
9:06	9:22	9:44	10:05
9:37	9:53	10:14	10:35
10:05	10:21	10:42	11:03
10:35	10:51	11:12	11:32
11:10	11:26	11:45	12:05
11:40	11:56	12:15	12:35
12:10	12:26	12:45	1:05



Sunday & Holiday

DOWNTOWN ORLANDO TO WDW TRANSPORTATION & TICKET CENTER

LYNX CENTRAL STATION	SEA HARBOR DR. & CENTRAL FLORIDA PKWY.	DOWNTOWN DISNEY WESTSIDE TRANSFER CENTER	TRANSPORTATION & TICKET CENTER
1	2	3	4
5:15	5:35	5:52	6:05
5:35	5:55	6:12	6:25
5:55	6:15	6:32	6:45
6:15	6:35	6:52	7:05
6:35	6:55	7:12	7:25
6:55	7:16	7:34	7:47
7:15	7:36	7:56	8:09
7:35	7:56	8:16	8:29
7:55	8:16	8:36	8:49
8:15	8:37	8:57	9:10
8:45	9:07	9:27	9:40
9:15	9:37	9:57	10:10
9:45	10:08	10:28	10:41
10:15	10:38	10:58	11:11
10:45	11:10	11:30	11:43
11:15	11:40	12:00	12:13
11:45	12:10	12:30	12:43
12:15	12:38	12:58	1:11
12:45	1:08	1:28	1:41
1:15	1:38	1:58	2:11
1:45	2:08	2:29	2:42
2:15	2:38	2:59	3:12
2:45	3:08	3:29	3:42
3:15	3:38	3:59	4:12
3:45	4:08	4:27	4:40
4:15	4:38	4:57	5:10
4:35	4:58	5:17	5:30
4:55	5:18	5:37	5:50
5:15	5:38	5:57	6:10
5:35	5:58	6:17	6:30
5:55	6:18	6:37	6:50
6:15	6:38	6:57	7:10
6:45	7:08	7:27	7:40
7:15	7:38	7:57	8:10
7:45	8:08	8:27	8:40
8:15	8:38	8:57	9:09
8:45	9:08	9:27	9:39
9:15	9:38	9:56	10:08
9:45	10:08	10:25	10:37
10:15	10:38	10:55	11:07
10:45	11:08	11:25	11:37

P.M. Times are shown in bold

WDW TRANSPORTATION & TICKET CENTER TO DOWNTOWN ORLANDO

TRANSPORTATION & TICKET CENTER	DOWNTOWN DISNEY WESTSIDE TRANSFER CENTER	SEA HARBOR DR. & CENTRAL FLORIDA PKWY.	LYNX CENTRAL STATION
4	3	2	1
5:37	5:50	6:04	6:25
5:55	6:08	6:24	6:45
6:15	6:28	6:44	7:05
6:35	6:48	7:04	7:25
6:53	7:08	7:24	7:45
7:11	7:26	7:44	8:05
7:41	7:56	8:14	8:35
8:11	8:26	8:44	9:05
8:41	8:56	9:14	9:35
9:11	9:26	9:44	10:05
9:41	9:56	10:14	10:35
10:10	10:25	10:43	11:05
10:39	10:54	11:13	11:35
11:09	11:24	11:43	12:05
11:39	11:54	12:13	12:35
12:08	12:23	12:43	1:05
12:38	12:53	1:13	1:35
1:08	1:23	1:43	2:05
1:38	1:53	2:13	2:35
2:07	2:22	2:42	3:05
2:35	2:50	3:12	3:35
3:02	3:18	3:42	4:05
3:21	3:38	4:02	4:25
3:38	3:55	4:19	4:45
3:58	4:15	4:39	5:05
4:18	4:35	4:59	5:25
4:38	4:55	5:19	5:45
4:59	5:16	5:40	6:05
5:29	5:46	6:10	6:35
5:58	6:16	6:40	7:05
6:32	6:50	7:14	7:35
7:03	7:20	7:44	8:05
7:36	7:51	8:14	8:35
8:08	8:23	8:44	9:05
8:38	8:53	9:14	9:35
9:08	9:23	9:44	10:05
9:38	9:53	10:14	10:35
10:10	10:25	10:43	11:04
10:40	10:55	11:12	11:33
11:10	11:25	11:42	12:03
11:40	11:54	12:11	12:32
12:10	12:24	12:41	1:02

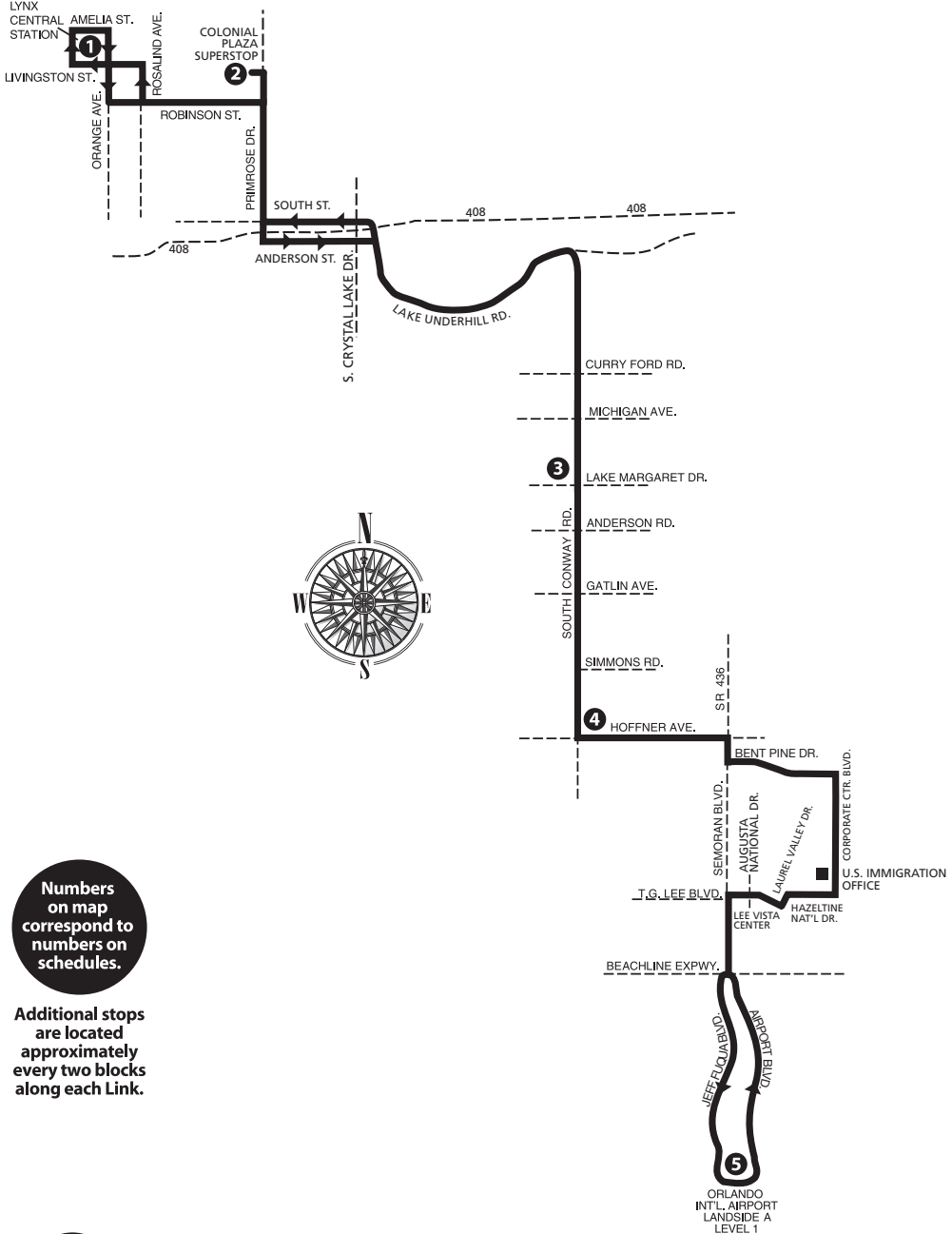


Link 51

Conway Road/Orlando International Airport

Monday–Sunday & Holiday service

- **SERVING:**
- LYNX Central Station
- Dover Shores
- S. Conway Road
- U.S. Immigration Office
- Orlando International Airport



Numbers on map correspond to numbers on schedules.

Additional stops are located approximately every two blocks along each Link.



Monday - Friday

DOWNTOWN ORLANDO TO ORLANDO INT'L AIRPORT

LYNX CENTRAL STATION	COLONIAL PLAZA SUPERSTOP	CONWAY RD. & LAKE MARGARET DR.	CONWAY RD. & HOFFNER AVE.	ORLANDO INTERNATIONAL AIRPORT
1	2	3	4	5
5:30	5:43	6:00	6:05	6:27
6:30	6:43	6:58	7:03	7:25
7:30	7:43	7:58	8:02	8:24
8:30	8:43	8:58	9:02	9:24
9:30	9:43	9:58	10:02	10:24
10:30	10:43	10:58	11:02	11:24
11:30	11:43	11:58	12:02	12:24
12:30	12:43	12:59	1:03	1:25
1:30	1:43	1:59	2:03	2:26
2:30	2:43	3:00	3:04	3:27
3:30	3:43	4:00	4:04	4:26
4:30	4:43	4:59	5:03	5:23
5:30	5:43	5:57	6:00	6:19
6:30	6:42	6:56	6:59	7:18
7:15	7:27	7:41	7:44	8:02
8:15	8:27	8:41	8:44	9:02
9:15	9:27	9:41	9:44	10:02

P.M. Times are shown in bold

ORLANDO INT'L AIRPORT TO DOWNTOWN ORLANDO

ORLANDO INTERNATIONAL AIRPORT	CONWAY RD. & HOFFNER AVE.	CONWAY RD. & LAKE MARGARET DR.	COLONIAL PLAZA SUPERSTOP	LYNX CENTRAL STATION
5	4	3	2	1
5:33	5:52	5:56	6:11	6:20
6:33	6:52	6:56	7:11	7:20
7:30	7:49	7:53	8:09	8:20
8:30	8:49	8:53	9:09	9:20
9:30	9:49	9:53	10:10	10:20
10:30	10:49	10:53	11:10	11:20
11:30	11:49	11:53	12:10	12:20
12:30	12:49	12:53	1:10	1:20
1:30	1:49	1:53	2:10	2:20
2:30	2:49	2:53	3:10	3:20
3:27	3:47	3:51	4:08	4:20
4:28	4:48	4:52	5:09	5:20
5:26	5:48	5:52	6:09	6:20
6:19	6:37	6:41	6:56	7:05
7:20	7:38	7:41	7:56	8:05
8:20	8:37	8:40	8:54	9:03
9:20	9:37	9:40	9:54	10:03
10:20	10:37	10:40	10:54	11:03

Saturday

DOWNTOWN ORLANDO TO ORLANDO INT'L AIRPORT

LYNX CENTRAL STATION	COLONIAL PLAZA SUPERSTOP	CONWAY RD. & LAKE MARGARET DR.	CONWAY RD. & HOFFNER AVE.	ORLANDO INTERNATIONAL AIRPORT
1	2	3	4	5
5:30	5:41	5:57	6:01	6:23
6:30	6:41	6:57	7:01	7:23
7:30	7:41	7:58	8:02	8:25
8:30	8:42	8:59	9:03	9:26
9:30	9:42	9:59	10:03	10:26
10:30	10:42	10:59	11:03	11:26
11:30	11:42	11:59	12:03	12:26
12:30	12:42	12:59	1:03	1:26
1:30	1:42	1:59	2:03	2:26
2:30	2:42	2:59	3:03	3:26
3:30	3:42	3:59	4:03	4:24
4:30	4:40	4:57	5:01	5:22
5:30	5:40	5:57	6:01	6:22
6:30	6:40	6:57	7:01	7:22
7:15	7:25	7:38	7:42	8:00
8:15	8:24	8:37	8:41	8:59
9:15	9:24	9:37	9:41	9:59

P.M. Times are shown in bold

ORLANDO INT'L AIRPORT TO DOWNTOWN ORLANDO

ORLANDO INTERNATIONAL AIRPORT	CONWAY RD. & HOFFNER AVE.	CONWAY RD. & LAKE MARGARET DR.	COLONIAL PLAZA SUPERSTOP	LYNX CENTRAL STATION
5	4	3	2	1
5:32	5:51	5:55	6:12	6:20
6:30	6:49	6:53	7:10	7:18
7:30	7:49	7:53	8:10	8:19
8:30	8:49	8:53	9:10	9:19
9:30	9:49	9:53	10:10	10:19
10:30	10:49	10:53	11:10	11:19
11:29	11:48	11:52	12:10	12:20
12:29	12:48	12:52	1:10	1:20
1:29	1:48	1:52	2:10	2:20
2:29	2:48	2:52	3:10	3:20
3:29	3:49	3:53	4:11	4:20
4:29	4:49	4:53	5:11	5:20
5:29	5:49	5:53	6:11	6:20
6:14	6:34	6:38	6:56	7:05
7:15	7:33	7:38	7:55	8:04
8:15	8:33	8:38	8:55	9:04
9:20	9:38	9:42	9:56	10:04
10:20	10:38	10:42	10:56	11:04



Sunday & Holiday

DOWNTOWN ORLANDO TO ORLANDO INT'L AIRPORT

LYNX CENTRAL STATION	COLONIAL PLAZA SUPERSTOP	CONWAY RD. & LAKE MARGARET DR.	CONWAY RD. & HOFFNER AVE.	ORLANDO INTERNATIONAL AIRPORT
1	2	3	4	5
5:15	5:27	5:39	5:42	6:03
6:15	6:27	6:41	6:44	7:05
7:15	7:27	7:41	7:44	8:05
8:15	8:27	8:41	8:46	9:08
9:15	9:28	9:44	9:49	10:12
10:15	10:28	10:44	10:48	11:10
11:15	11:28	11:43	11:47	12:08
12:15	12:28	12:43	12:47	1:08
1:15	1:28	1:43	1:47	2:08
2:15	2:29	2:44	2:48	3:09
3:15	3:29	3:44	3:48	4:09
4:15	4:29	4:44	4:48	5:08
5:15	5:27	5:42	5:46	6:06
6:15	6:27	6:42	6:46	7:06
7:15	7:27	7:42	7:46	8:06

P.M. Times are shown in bold

ORLANDO INT'L AIRPORT TO DOWNTOWN ORLANDO

ORLANDO INTERNATIONAL AIRPORT	CONWAY RD. & HOFFNER AVE.	CONWAY RD. & LAKE MARGARET DR.	COLONIAL PLAZA SUPERSTOP	LYNX CENTRAL STATION
5	4	3	2	1
5:22	5:40	5:44	5:57	6:05
6:20	6:39	6:43	6:56	7:05
7:20	7:39	7:43	7:56	8:05
8:19	8:38	8:43	8:56	9:05
9:19	9:38	9:43	9:56	10:05
10:15	10:34	10:39	10:54	11:04
11:15	11:34	11:39	11:54	12:05
12:15	12:34	12:39	12:54	1:05
1:15	1:34	1:39	1:54	2:05
2:15	2:34	2:38	2:53	3:04
3:15	3:34	3:38	3:53	4:04
4:18	4:36	4:40	4:54	5:05
5:18	5:36	5:40	5:54	6:05
6:20	6:38	6:42	6:56	7:04
7:23	7:41	7:45	7:57	8:05
8:23	8:41	8:45	8:57	9:05



Link 54

Old Winter Garden Road

Monday–Saturday service
No Sunday/Holiday service

- **SERVING:**
- LYNX Central Station
- W. Washington Street
- Callahan
- Rock Lake
- Orlo Vista

- Oak Hill
- Health Central Hospital
- Super Walmart Ocoee
- West Oaks Mall
- NeighborLink 611
- NeighborLink 613

Monday - Friday

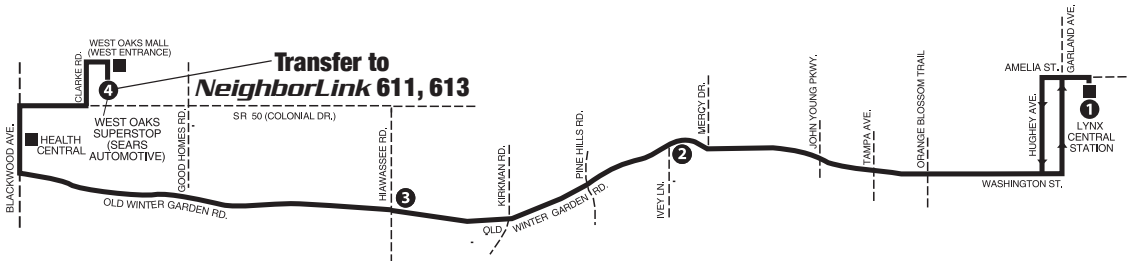
DOWNTOWN ORLANDO TO WEST OAKS MALL				WEST OAKS MALL TO DOWNTOWN ORLANDO			
1	2	3	4	4	3	2	1
LYNX CENTRAL STATION	OLD WINTER GARDEN RD. & IVEY LN.	OLD WINTER GARDEN RD. & HIWASSEE RD.	WEST OAKS MALL	WEST OAKS MALL	OLD WINTER GARDEN RD. & HIWASSEE RD.	OLD WINTER GARDEN RD. & IVEY LN.	LYNX CENTRAL STATION
5:30	5:45	5:52	6:06	5:29	5:43	5:51	6:05
6:30	6:46	6:55	7:09	6:24	6:40	6:49	7:05
7:30	7:46	7:55	8:09	7:21	7:40	7:49	8:05
8:30	8:46	8:54	9:08	8:21	8:39	8:48	9:05
9:30	9:47	9:55	10:09	9:21	9:39	9:48	10:05
10:30	10:47	10:55	11:09	10:23	10:40	10:49	11:05
11:30	11:47	11:55	12:10	11:24	11:41	11:49	12:05
12:30	12:46	12:54	1:09	12:24	12:41	12:49	1:05
1:30	1:46	1:54	2:09	1:24	1:41	1:49	2:05
2:30	2:46	2:54	3:10	2:24	2:41	2:49	3:05
3:30	3:49	3:57	4:13	3:18	3:37	3:46	4:05
4:30	4:49	4:59	5:15	4:20	4:39	4:48	5:05
5:30	5:50	5:58	6:14	5:22	5:41	5:49	6:05
6:30	6:46	6:52	7:07	6:24	6:43	6:50	7:05
7:45	7:59	8:05	8:20	7:28	7:44	7:51	8:05

P.M. Times are shown in bold

Saturday

DOWNTOWN ORLANDO TO WEST OAKS MALL				WEST OAKS MALL TO DOWNTOWN ORLANDO			
1	2	3	4	4	3	2	1
LYNX CENTRAL STATION	OLD WINTER GARDEN RD. & IVEY LN.	OLD WINTER GARDEN RD. & HIWASSEE RD.	WEST OAKS MALL	WEST OAKS MALL	OLD WINTER GARDEN RD. & HIWASSEE RD.	OLD WINTER GARDEN RD. & IVEY LN.	LYNX CENTRAL STATION
5:30	5:44	5:51	6:06	5:28	5:42	5:50	6:05
6:30	6:45	6:52	7:07	6:25	6:42	6:50	7:05
7:30	7:45	7:52	8:07	7:24	7:42	7:50	8:05
8:30	8:46	8:53	9:08	8:24	8:42	8:50	9:05
9:30	9:47	9:55	10:10	9:24	9:42	9:50	10:05
10:30	10:47	10:55	11:10	10:24	10:42	10:50	11:05
11:30	11:47	11:55	12:10	11:24	11:42	11:50	12:05
12:30	12:47	12:55	1:10	12:24	12:42	12:50	1:05
1:30	1:47	1:55	2:08	1:24	1:42	1:50	2:05
2:30	2:47	2:55	3:08	2:24	2:42	2:50	3:05
3:30	3:47	3:55	4:08	3:24	3:42	3:50	4:05
4:30	4:47	4:55	5:08	4:26	4:42	4:50	5:05
5:30	5:46	5:54	6:07	5:26	5:42	5:50	6:05
6:30	6:46	6:54	7:07	6:28	6:44	6:51	7:05
7:45	8:00	8:08	8:21	7:28	7:44	7:51	8:05

P.M. Times are shown in bold



Numbers on map correspond to numbers on schedules.

Additional stops are located approximately every two blocks along each Link.



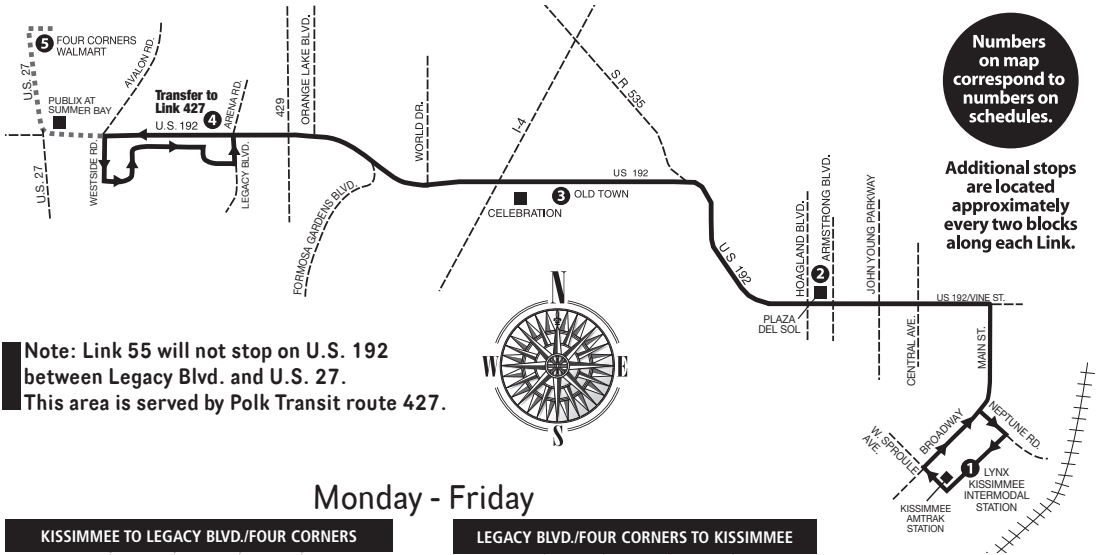
Link 55

W. U.S. 192/Crosstown

Monday–Sunday & Holiday service

- **SERVING:**
- LYNX Kissimmee Intermodal Station
- Old Town
- Celebration
- Orange Lake

Four Corners Walmart



Note: Link 55 will not stop on U.S. 192 between Legacy Blvd. and U.S. 27. This area is served by Polk Transit route 427.

Monday - Friday

KISSIMMEE TO LEGACY BLVD./FOUR CORNERS

LYNX KISSIMMEE INTERMODAL STATION	U.S. 192 & ARMSTRONG BLVD.	U.S. 192 & OLD TOWN	U.S. 192 & LEGACY BLVD.	FOUR CORNERS WALMART
1	2	3	4	5
5:15	5:30	5:52	6:10	6:16
5:45	6:00	6:22	6:40	6:46
6:15	6:30	6:49	7:07	7:13
6:45	7:00	7:19	7:37	7:43
7:15	7:30	7:52	8:11	
7:45	8:00	8:22	8:41	
8:15	8:30	8:52	9:11	
8:45	9:00	9:22	9:41	
9:15	9:30	9:52	10:11	
9:45	10:00	10:22	10:41	
10:15	10:30	10:52	11:11	
10:45	11:00	11:22	11:41	
11:15	11:30	11:52	12:11	
11:45	12:00	12:22	12:41	
12:15	12:30	12:52	1:11	
12:45	1:00	1:22	1:41	
1:15	1:30	1:52	2:11	
1:45	2:00	2:22	2:41	
2:15	2:30	2:52	3:11	
2:45	3:00	3:22	3:41	
3:15	3:30	3:52	4:11	
3:45	4:00	4:19	4:37	4:43
4:15	4:30	4:49	5:07	5:13
4:45	5:00	5:19	5:37	5:43
5:15	5:30	5:49	6:07	6:13
5:45	6:00	6:19	6:37	6:43
6:15	6:28	6:47	7:05	7:11
6:45	6:57	7:16	7:34	7:40
7:15	7:27	7:46	8:04	8:10
7:45	7:57	8:16	8:34	8:40
8:15	8:27	8:46	9:04	9:10
8:45	8:57	9:16	9:34	9:40

LEGACY BLVD./FOUR CORNERS TO KISSIMMEE

FOUR CORNERS WALMART	U.S. 192 & LEGACY BLVD.	U.S. 192 & OLD TOWN	U.S. 192 & ARMSTRONG BLVD.	LYNX KISSIMMEE INTERMODAL STATION
5	4	3	2	1
6:00	6:09	6:28	6:47	7:00
6:30	6:39	6:58	7:18	7:31
7:00	7:09	7:28	7:48	8:01
7:30	7:39	7:58	8:16	8:29
8:00	8:09	8:29	8:46	8:59
	8:40	8:59	9:17	9:30
	9:10	9:29	9:48	10:01
	9:40	9:59	10:18	10:31
	10:10	10:29	10:48	11:01
	10:40	10:59	11:18	11:31
	11:10	11:29	11:49	12:02
	11:40	11:59	12:17	12:30
	12:10	12:29	12:47	1:00
	12:40	12:59	1:17	1:30
	1:10	1:30	1:48	2:01
	1:40	2:01	2:19	2:32
	2:10	2:31	2:49	3:02
	2:40	3:01	3:19	3:32
	3:10	3:31	3:49	4:02
	3:40	4:01	4:19	4:32
	4:10	4:31	4:49	5:02
	4:40	5:01	5:19	5:32
5:00	5:10	5:31	5:48	6:01
5:30	5:40	6:01	6:18	6:31
6:00	6:10	6:31	6:48	7:01
6:30	6:40	7:01	7:18	7:31
7:00	7:10	7:31	7:48	8:01
7:30	7:40	8:01	8:18	8:31
8:00	8:10	8:31	8:48	9:01
8:30	8:40	9:01	9:18	9:31
9:00	9:10	9:31	9:48	10:01
9:30	9:40	10:01	10:18	10:31

P.M. Times are shown in bold



Saturday

KISSIMMEE TO LEGACY BLVD./FOUR CORNERS

LYNX KISSIMMEE INTERMODAL STATION	U.S. 192 & ARMSTRONG BLVD.	U.S. 192 & OLD TOWN	U.S. 192 & LEGACY BLVD.	FOUR CORNERS WALMART
1	5:15	5:26	5:46	6:03
	5:45	5:56	6:17	6:34
	6:15	6:26	6:47	7:04
	6:45	6:56	7:17	7:34
	7:15	7:25	7:46	8:05
	7:45	7:55	8:15	8:34
	8:15	8:29	8:49	9:08
	8:45	9:00	9:20	9:39
	9:15	9:30	9:50	10:09
	9:45	10:00	10:20	10:39
	10:15	10:30	10:50	11:09
	10:45	11:00	11:20	11:39
	11:15	11:30	11:50	12:09
	11:45	12:00	12:20	12:39
	12:15	12:29	12:50	1:08
	12:45	12:59	1:20	1:38
	1:15	1:28	1:49	2:07
	1:45	1:58	2:19	2:37
	2:15	2:28	2:49	3:07
	2:45	2:58	3:19	3:37
	3:15	3:28	3:49	4:07
	3:45	3:56	4:17	4:35
	4:15	4:26	4:49	5:07
	4:45	4:58	5:21	5:39
	5:15	5:28	5:51	6:09
	5:45	5:58	6:21	6:39
	6:15	6:28	6:51	7:09
	6:45	6:58	7:18	7:36
	7:15	7:28	7:48	8:06
	7:45	7:58	8:18	8:36
	8:15	8:27	8:47	9:05
	8:45	8:55	9:15	9:33

P.M. Times are shown in bold

LEGACY BLVD./FOUR CORNERS TO KISSIMMEE

FOUR CORNERS WALMART	U.S. 192 & LEGACY BLVD.	U.S. 192 & OLD TOWN	U.S. 192 & ARMSTRONG BLVD.	LYNX KISSIMMEE INTERMODAL STATION
5	6:03	6:12	6:30	6:59
	6:31	6:40	6:58	7:27
	7:02	7:10	7:28	7:57
	7:32	7:40	7:58	8:27
	8:02	8:10	8:28	8:57
		8:40	9:00	9:30
		9:10	9:30	9:55
		9:40	10:02	10:39
		10:10	10:32	10:57
		10:40	11:02	11:27
		11:10	11:32	11:57
		11:40	12:02	12:39
		12:10	12:32	12:57
		12:40	1:02	1:27
		1:10	1:32	1:57
		1:40	2:02	2:27
		2:10	2:32	2:57
		2:40	3:02	3:27
		3:10	3:32	3:57
		3:40	4:02	4:27
		4:10	4:32	4:58
		4:40	5:02	5:28
	5:01	5:10	5:35	5:56
	5:31	5:40	6:01	6:22
	5:59	6:10	6:31	6:52
	6:29	6:40	7:01	7:22
	6:59	7:10	7:31	7:52
	7:29	7:40	8:01	8:16
	8:02	8:10	8:30	8:45
	8:32	8:40	9:00	9:15
	9:02	9:10	9:30	9:45
	9:33	9:40	10:00	10:23



Sunday & Holiday

KISSIMMEE TO LEGACY BLVD./FOUR CORNERS

LYNX KISSIMMEE INTERMODAL STATION	U.S. 192 & ARMSTRONG BLVD.	U.S. 192 & OLD TOWN	U.S. 192 & LEGACY BLVD.	FOUR CORNERS WALMART
1	2	3	4	5
5:15	5:26	5:42	5:57	6:04
5:45	5:56	6:12	6:29	6:36
6:15	6:26	6:43	7:00	7:08
6:45	6:56	7:19	7:38	7:46
7:15	7:26	7:44	8:02	
7:45	7:58	8:16	8:34	
8:15	8:28	8:46	9:04	
8:45	8:58	9:16	9:34	
9:15	9:28	9:46	10:04	
9:45	9:58	10:17	10:35	
10:15	10:28	10:47	11:05	
10:45	10:58	11:17	11:35	
11:15	11:29	11:48	12:06	
11:45	11:59	12:18	12:37	
12:15	12:29	12:48	1:07	
12:45	12:59	1:18	1:37	
1:15	1:29	1:50	2:09	
1:45	2:00	2:21	2:40	
2:15	2:30	2:52	3:11	
2:45	3:00	3:22	3:41	
3:15	3:30	3:52	4:11	
3:45	3:59	4:22	4:42	4:49
4:15	4:29	4:52	5:10	5:17
4:45	4:59	5:19	5:37	5:44
5:15	5:29	5:49	6:07	6:13
5:45	6:00	6:19	6:37	6:43
6:15	6:30	6:49	7:07	7:13
6:45	7:00	7:19	7:35	7:40
7:15	7:28	7:45	8:01	8:06
7:45	7:58	8:15	8:30	8:35
8:15	8:28	8:45	9:00	9:05
8:45	8:57	9:14	9:29	9:34

P.M. Times are shown in bold

LEGACY BLVD./FOUR CORNERS TO KISSIMMEE

FOUR CORNERS WALMART	U.S. 192 & LEGACY BLVD.	U.S. 192 & OLD TOWN	U.S. 192 & ARMSTRONG BLVD.	LYNX KISSIMMEE INTERMODAL STATION
5	4	3	2	1
6:03	6:13	6:30	6:48	6:57
6:30	6:40	6:57	7:15	7:24
7:00	7:10	7:27	7:45	7:54
7:30	7:40	7:57	8:19	8:31
8:00	8:10	8:27	8:49	9:01
	8:45	9:04	9:21	9:31
	9:15	9:34	9:51	10:01
	9:45	10:06	10:23	10:33
	10:15	10:36	10:53	11:04
	10:45	11:06	11:23	11:35
	11:15	11:36	11:54	12:06
	11:45	12:06	12:25	12:37
	12:15	12:36	12:57	1:09
	12:45	1:04	1:25	1:37
	1:15	1:34	1:55	2:07
	1:45	2:04	2:25	2:37
	2:15	2:34	2:55	3:08
	2:45	3:04	3:25	3:38
	3:15	3:34	3:56	4:09
	3:45	4:05	4:27	4:40
	4:15	4:35	4:55	5:08
	4:45	5:05	5:25	5:38
5:00	5:10	5:33	5:52	6:02
5:30	5:40	6:03	6:22	6:30
6:00	6:10	6:33	6:51	6:59
6:30	6:40	7:03	7:21	7:29
7:00	7:10	7:30	7:48	7:56
7:30	7:40	7:59	8:17	8:25
8:00	8:10	8:29	8:47	8:55
8:30	8:40	8:59	9:17	9:25
9:00	9:10	9:29	9:47	9:55
9:30	9:40	9:59	10:17	10:25



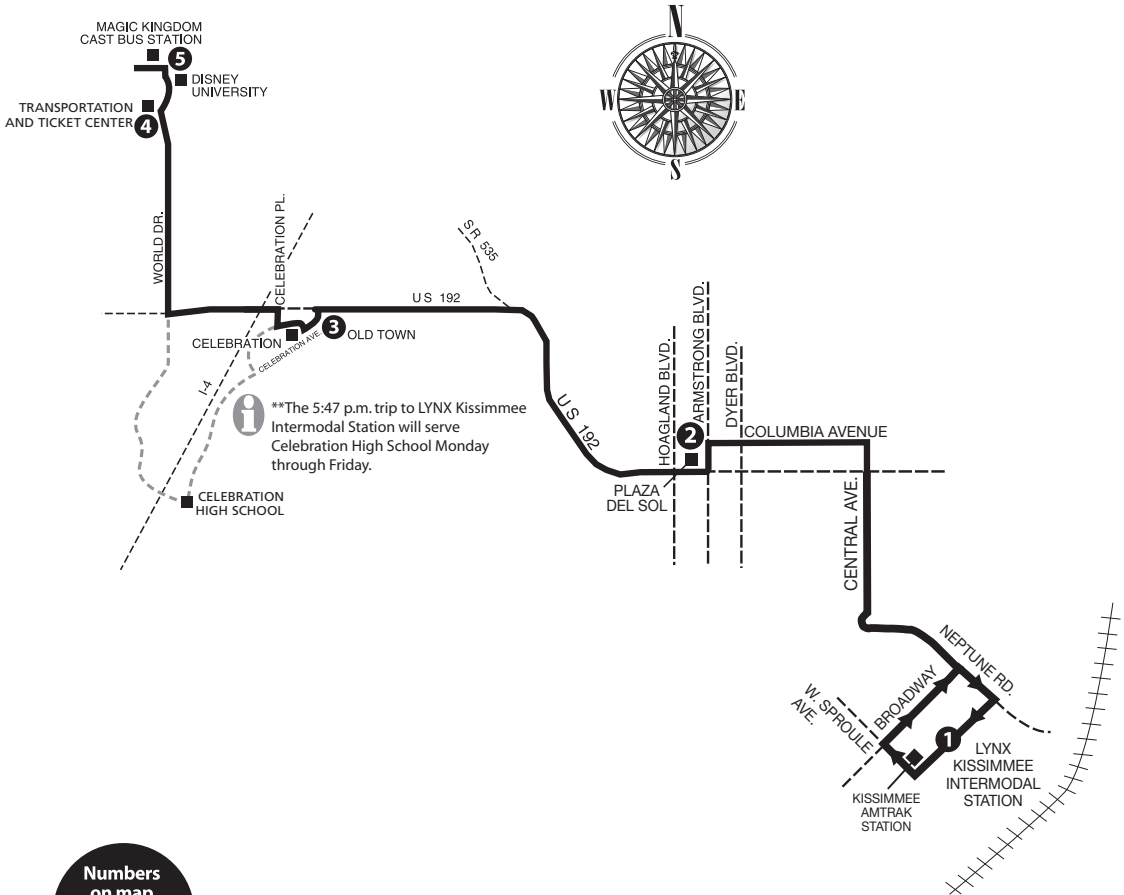
Link 56

W. U.S. 192/Magic Kingdom

Monday–Sunday & Holiday service

- **SERVING:**
- Plaza Del Sol
- Old Town
- Celebration
- Walt Disney World Resort
- Transportation and Ticket Center

Magic Kingdom Cast Bus Station
 Disney University
 LYNX Kissimmee Intermodal Station



Numbers on map correspond to numbers on schedules.

Additional stops are located approximately every two blocks along each Link.



Monday - Friday

LYNX KISSIMMEE INTERMODAL STATION TO MAGIC KINGDOM

LYNX KISSIMMEE INTERMODAL STATION	PLAZA DEL SOL	OLD TOWN	TRANSPORTATION AND TICKET CENTER	DISNEY UNIVERSITY	TRANSPORTATION AND TICKET CENTER
1	2	3	4	5	4
5:30	5:45	6:06	6:23	6:31	6:39
6:00	6:15	6:36	6:53	7:01	7:09
6:30	6:45	7:07	7:24	7:32	7:40
7:00	7:15	7:37	7:54	8:02	8:10
7:30	7:45	8:07	8:24	8:32	8:40
8:00	8:15	8:37	8:54	9:02	9:10
8:30	8:45	9:07	9:24	9:32	9:40
9:00	9:15	9:37	9:54	10:02	10:10
9:30	9:45	10:07	10:24	10:32	10:40
10:00	10:15	10:37	10:54	11:02	11:10
10:30	10:45	11:06	11:23	11:31	11:39
11:00	11:15	11:36	11:53	12:01	12:09
11:30	11:45	12:06	12:23	12:31	12:39
12:00	12:15	12:36	12:53	1:01	1:09
12:30	12:45	1:06	1:23	1:31	1:39
1:00	1:15	1:36	1:53	2:01	2:09
1:30	1:45	2:06	2:23	2:31	2:39
2:00	2:17	2:40	2:57	3:05	3:13
2:30	2:47	3:10	3:27	3:35	3:43
3:00	3:17	3:40	3:57	4:05	4:13
3:30	3:47	4:10	4:27	4:35	4:43
4:00	4:17	4:40	4:57	5:05	5:13
4:30	4:47	5:10	5:27	5:35	5:43
5:00	5:17	5:40	5:57	6:05	6:13
5:30	5:47	6:09	6:26	6:34	6:42
6:00	6:12	6:33	6:50	6:58	7:06
6:30	6:42	7:03	7:20	7:28	7:36
7:00	7:12	7:33	7:50	7:58	8:06
7:30	7:42	8:03	8:20	8:28*	8:36
8:00	8:12	8:33	8:50	8:58*	9:06
8:30	8:42	9:03	9:20	9:28*	9:36
9:00	9:12	9:33	9:50	9:58*	10:06
9:30	9:42	10:03	10:20	10:28*	10:36
10:00	10:12	10:33	10:50	10:58	11:06
10:30	10:42	11:03	11:20	11:28	11:36
11:00	11:12	11:33	11:50	11:58	12:06

P.M. Times are shown in bold

*Service interruption may occur during fireworks events 8:30 pm - 10:30 pm

MAGIC KINGDOM TO LYNX KISSIMMEE INTERMODAL STATION

TRANSPORTATION AND TICKET CENTER	OLD TOWN	PLAZA DEL SOL	LYNX KISSIMMEE INTERMODAL STATION
4	3	2	1
		4:07	4:20
		4:37	4:50
		5:07	5:20
		5:37	5:50
		6:07	6:20
		6:37	6:50
		7:07	7:20
		7:35	7:50
6:57	7:15	8:05	8:20
7:27	7:45	8:15	8:35
7:57	8:15	8:35	8:50
8:25	8:43	9:05	9:20
8:55	9:13	9:35	9:50
9:25	9:43	10:05	10:20
9:55	10:13	10:35	10:50
10:25	10:43	11:05	11:20
10:55	11:13	11:35	11:50
11:25	11:43	12:05	12:20
11:55	12:13	12:35	12:50
12:25	12:43	1:05	1:20
12:54	1:12	1:35	1:51
1:23	1:41	2:04	2:20
1:53	2:11	2:34	2:50
2:22	2:40	3:04	3:20
2:45	3:09	3:35	3:50
3:17	3:41	4:07	4:20
3:47	4:11	4:37	4:50
4:17	4:41	5:07	5:20
4:50	5:14	5:37	5:50
5:20	5:44	6:07	6:20
**5:47	6:11	6:37	6:50
6:28	6:46	7:07	7:20
6:58	7:16	7:37	7:50
7:30	7:48	8:09	8:20
8:00	8:18	8:39	8:50
8:30	8:48	9:09	9:20
9:00	9:18	9:39	9:50
9:30	9:48	10:09	10:20
10:00	10:18	10:39	10:50
10:29	10:47	11:08	11:19
10:50	11:08	11:29	11:40
11:20	11:38	11:59	12:10

**The 5:47 p.m. trip to LYNX Kissimmee Intermodal Station will serve Celebration High School Monday through Friday.



Saturday

LYNX KISSIMMEE INTERMODAL STATION TO MAGIC KINGDOM

LYNX KISSIMMEE INTERMODAL STATION	PLAZA DEL SOL	OLD TOWN	TRANSPORTATION AND TICKET CENTER	DISNEY UNIVERSITY	TRANSPORTATION AND TICKET CENTER
1	2	3	4	5	4
5:30	5:44	6:04	6:20	6:27	6:34
6:00	6:14	6:34	6:51	6:58	7:05
6:30	6:44	7:04	7:21	7:28	7:35
7:00	7:14	7:35	7:52	7:59	8:06
7:30	7:44	8:05	8:22	8:29	8:36
8:00	8:14	8:37	8:54	9:01	9:08
8:30	8:44	9:07	9:24	9:31	9:38
9:00	9:14	9:37	9:54	10:01	10:08
9:30	9:45	10:08	10:26	10:33	10:40
10:00	10:15	10:38	10:56	11:03	11:10
10:30	10:45	11:08	11:26	11:33	11:40
11:00	11:15	11:38	11:56	12:03	12:10
11:30	11:45	12:09	12:27	12:34	12:41
12:00	12:15	12:39	12:57	1:04	1:11
12:30	12:45	1:09	1:27	1:34	1:41
1:00	1:15	1:39	1:58	2:05	2:12
1:30	1:45	2:10	2:29	2:36	2:43
2:00	2:15	2:41	3:00	3:07	3:14
2:30	2:45	3:11	3:30	3:37	3:44
3:00	3:15	3:41	4:00	4:07	4:14
3:30	3:45	4:11	4:29	4:36	4:43
4:00	4:15	4:40	4:58	5:05	5:12
4:30	4:45	5:09	5:27	5:34	5:41
5:00	5:15	5:39	5:57	6:04	6:11
5:30	5:45	6:09	6:27	6:34	6:41
6:00	6:15	6:39	6:57	7:04	7:11
6:30	6:45	7:09	7:27	7:34	7:41
7:00	7:15	7:39	7:57	8:07	8:14
7:30	7:45	8:08	8:26	8:36*	8:43
8:00	8:15	8:38	8:55	9:07*	9:14
8:30	8:45	9:07	9:24	9:36*	9:43
9:00	9:15	9:37	9:54	10:08*	10:15
9:30	9:45	10:07	10:24	10:38	10:45
10:00	10:13	10:35	10:52	11:06	11:13
10:30	10:43	11:05	11:22	11:36	11:43
11:00	11:12	11:33	11:50	12:04	12:11

P.M. Times are shown in bold

*Service interruption may occur during fireworks events 8:30 pm - 10:30 pm

MAGIC KINGDOM TO LYNX KISSIMMEE INTERMODAL STATION

TRANSPORTATION AND TICKET CENTER	OLD TOWN	PLAZA DEL SOL	LYNX KISSIMMEE INTERMODAL STATION
4	3	2	1
		5:08	5:20
		5:38	5:50
		6:08	6:20
		6:38	6:50
		7:08	7:20
		7:38	7:50
7:00	7:18	8:08	8:20
7:30	7:48	8:37	8:50
7:59	8:17	9:07	9:20
8:29	8:47	9:37	9:50
8:57	9:16	10:07	10:20
9:27	9:46	10:37	10:50
9:57	10:16	11:07	11:20
10:27	10:46	11:37	11:50
10:57	11:16	12:07	12:20
11:27	11:46	12:37	12:50
11:57	12:16	1:06	1:20
12:24	12:43	1:36	1:50
12:54	1:13	2:06	2:20
1:24	1:43	2:36	2:50
1:53	2:12	3:05	3:20
2:22	2:41	3:36	3:50
2:49	3:12	4:06	4:20
3:19	3:42	4:36	4:50
3:49	4:12	5:06	5:20
4:19	4:42	5:36	5:50
4:49	5:12	6:07	6:20
5:24	5:44	6:38	6:50
5:55	6:15	7:08	7:20
6:25	6:45	7:38	7:50
6:57	7:17	8:08	8:20
7:27	7:47	8:37	8:50
7:56	8:16	9:07	9:20
8:26	8:46	9:37	9:50
8:56	9:16	10:07	10:20
9:27	9:47	10:37	10:50
9:57	10:17	11:05	11:18
10:25	10:45	11:28	11:40
10:50	11:10	11:57	12:09
11:20	11:39		



Sunday & Holiday

LYNX KISSIMMEE INTERMODAL STATION TO MAGIC KINGDOM

LYNX KISSIMMEE INTERMODAL STATION	PLAZA DEL SOL	OLD TOWN	TRANSPORTATION AND TICKET CENTER	DISNEY UNIVERSITY	TRANSPORTATION AND TICKET CENTER
1	2	3	4	5	4
5:30	5:43	6:04	6:20	6:27	6:34
6:00	6:13	6:34	6:50	6:57	7:04
6:30	6:43	7:04	7:20	7:27	7:34
7:00	7:13	7:34	7:51	7:58	8:05
7:30	7:43	8:05	8:22	8:29	8:36
8:00	8:14	8:37	8:54	9:01	9:08
8:30	8:44	9:07	9:24	9:31	9:38
9:00	9:14	9:37	9:54	10:01	10:08
9:30	9:44	10:07	10:25	10:32	10:39
10:00	10:14	10:37	10:55	11:02	11:09
10:30	10:44	11:08	11:26	11:33	11:40
11:00	11:15	11:39	11:57	12:04	12:11
11:30	11:45	12:09	12:27	12:34	12:41
12:00	12:15	12:39	12:57	1:04	1:11
12:30	12:45	1:10	1:28	1:35	1:42
1:00	1:15	1:41	1:59	2:06	2:13
1:30	1:45	2:11	2:29	2:36	2:43
2:00	2:15	2:41	2:59	3:06	3:13
2:30	2:45	3:11	3:29	3:36	3:43
3:00	3:15	3:40	3:58	4:05	4:12
3:30	3:45	4:10	4:28	4:35	4:42
4:00	4:15	4:39	4:57	5:04	5:11
4:30	4:45	5:09	5:27	5:34	5:41
5:00	5:15	5:39	5:57	6:04	6:11
5:30	5:45	6:09	6:27	6:34	6:41
6:00	6:15	6:39	6:57	7:04	7:11
6:30	6:45	7:08	7:26	7:33	7:40
7:00	7:15	7:36	7:54	8:01	8:08
7:30	7:45	8:06	8:24	8:31*	8:38
7:59	8:14	8:35	8:53	9:00*	9:07
8:29	8:44	9:05	9:23	9:30*	9:37
8:59	9:14	9:35	9:52	9:59*	10:06
9:30	9:44	10:04	10:20	10:27*	10:34
10:01	10:14	10:34	10:50	10:57	11:04
10:31	10:43	11:03	11:19	11:26	11:33
11:00	11:12	11:32	11:48	11:55	12:02

P.M. Times are shown in bold

*Service interruption may occur during fireworks events 8:30 pm - 10:30 pm

MAGIC KINGDOM TO LYNX KISSIMMEE INTERMODAL STATION

TRANSPORTATION AND TICKET CENTER	OLD TOWN	PLAZA DEL SOL	LYNX KISSIMMEE INTERMODAL STATION
4	3	2	1
		5:08	5:20
		5:38	5:50
		6:08	6:20
		6:38	6:50
		7:08	7:20
7:04	7:20	7:38	7:50
7:33	7:50	8:08	8:20
8:03	8:20	8:38	8:50
8:33	8:50	9:08	9:20
9:02	9:19	9:38	9:50
9:32	9:49	10:08	10:20
10:02	10:19	10:38	10:50
10:32	10:49	11:08	11:20
10:58	11:17	11:38	11:50
11:27	11:46	12:08	12:20
11:56	12:16	12:38	12:50
12:26	12:46	1:08	1:20
12:56	1:16	1:38	1:50
1:25	1:45	2:08	2:20
1:54	2:14	2:38	2:50
2:24	2:44	3:08	3:23
2:51	3:11	3:35	3:50
3:21	3:41	4:05	4:20
3:51	4:11	4:35	4:50
4:24	4:44	5:07	5:20
4:55	5:14	5:37	5:50
5:25	5:44	6:07	6:20
5:58	6:17	6:38	6:50
6:29	6:47	7:08	7:20
7:00	7:18	7:38	7:50
7:31	7:49	8:08	8:20
8:01	8:19	8:38	8:50
8:31	8:49	9:08	9:20
9:01	9:19	9:38	9:50
9:31	9:49	10:08	10:20
10:01	10:19	10:38	10:50
10:31	10:49	11:08	11:20
10:51	11:09	11:28	11:40
11:21	11:39	11:58	12:10



Link 57

John Young Parkway

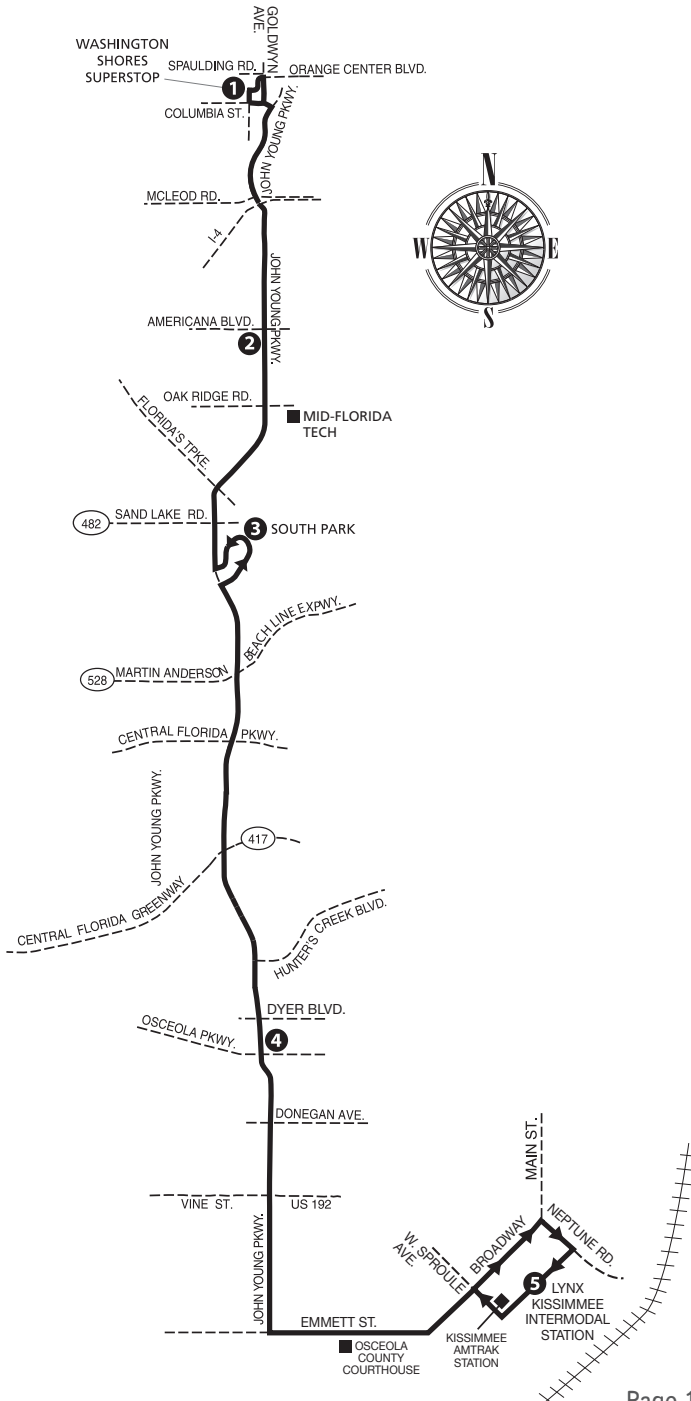
Monday–Saturday service

No Sunday/Holiday service

• SERVING:

- Washington Shores SuperStop
- Mid Florida Tech
- South Park Walmart
- Hunter's Creek
- LYNX Kissimmee Intermodal Station

Osceola County Courthouse



Numbers on map correspond to numbers on schedules.

Additional stops are located approximately every two blocks along each Link.



Monday - Friday

WASHINGTON SHORES TO KISSIMMEE				
WASHINGTON SHORES SUPERSTOP	JOHN YOUNG PKWY. & AMERICANA BVD.	SOUTH PARK	OSCEOLA PKWY. & JOHN YOUNG PKWY.	LYNX KISSIMMEE INTERMODAL STATION
1	2	3	4	5
5:30	5:41	5:51	6:16	6:38
6:30	6:41	6:51	7:16	7:38
7:30	7:41	7:51	8:16	8:40
8:30	8:41	8:51	9:16	9:40
9:30	9:41	9:51	10:16	10:40
10:30	10:41	10:51	11:16	11:40
11:30	11:41	11:51	12:21	12:48
12:30	12:41	12:51	1:21	1:43
1:30	1:41	1:51	2:21	2:43
2:30	2:41	2:51	3:19	3:36
3:30	3:41	3:51	4:19	4:36
4:30	4:41	4:51	5:19	5:36
5:30	5:41	5:51	6:19	6:36
6:30	6:41	6:51	7:19	7:36
7:30	7:41	7:51	8:19	8:36
8:30	8:41	8:51	9:19	9:36

KISSIMMEE TO WASHINGTON SHORES				
LYNX KISSIMMEE INTERMODAL STATION	OSCEOLA PKWY. & JOHN YOUNG PKWY.	SOUTH PARK	JOHN YOUNG PKWY. & AMERICANA BVD.	WASHINGTON SHORES SUPERSTOP
5	4	3	2	1
5:15	5:34	5:58	6:09	6:19
6:15	6:34	6:58	7:09	7:19
7:15	7:34	7:58	8:09	8:19
8:15	8:34	8:58	9:09	9:19
9:15	9:34	9:58	10:09	10:19
10:15	10:34	10:58	11:09	11:19
11:15	11:34	11:58	12:09	12:19
12:15	12:35	1:00	1:13	1:23
1:15	1:35	2:00	2:13	2:23
2:15	2:34	3:00	3:13	3:23
3:15	3:34	4:00	4:11	4:21
4:15	4:34	5:00	5:11	5:21
5:15	5:33	5:54	6:05	6:15
6:15	6:33	6:54	7:05	7:15
7:15	7:33	7:54	8:05	8:15

P.M. Times are shown in bold

Saturday

WASHINGTON SHORES TO KISSIMMEE				
WASHINGTON SHORES SUPERSTOP	JOHN YOUNG PKWY. & AMERICANA BVD.	SOUTH PARK	OSCEOLA PKWY. & JOHN YOUNG PKWY.	LYNX KISSIMMEE INTERMODAL STATION
1	2	3	4	5
5:20	5:30	5:38	6:03	6:21
6:20	6:30	6:38	7:03	7:21
7:20	7:30	7:39	8:04	8:22
8:20	8:30	8:39	9:01	9:23
9:20	9:30	9:39	10:01	10:23
10:20	10:30	10:39	11:04	11:26
11:20	11:30	11:39	12:04	12:26
12:20	12:30	12:39	1:04	1:26
1:20	1:30	1:39	2:04	2:26
2:20	2:31	2:40	3:05	3:27
3:20	3:31	3:40	4:05	4:27
4:20	4:31	4:40	5:02	5:22
5:20	5:31	5:40	6:02	6:20
6:20	6:31	6:40	7:02	7:20
7:20	7:30	7:39	8:01	8:19
8:20	8:30	8:39	9:01	9:19

KISSIMMEE TO WASHINGTON SHORES				
LYNX KISSIMMEE INTERMODAL STATION	OSCEOLA PKWY. & JOHN YOUNG PKWY.	SOUTH PARK	JOHN YOUNG PKWY. & AMERICANA BVD.	WASHINGTON SHORES SUPERSTOP
5	4	3	2	1
5:15	5:30	5:49	5:59	6:07
6:15	6:30	6:49	6:59	7:07
7:15	7:30	7:52	8:02	8:10
8:15	8:32	8:54	9:04	9:12
9:15	9:32	9:54	10:04	10:12
10:15	10:32	10:54	11:04	11:12
11:15	11:32	11:54	12:04	12:12
12:15	12:36	12:58	1:08	1:17
1:15	1:36	1:58	2:09	2:18
2:12	2:33	2:55	3:06	3:15
3:15	3:33	3:55	4:06	4:14
4:15	4:33	4:55	5:04	5:11
5:15	5:33	5:55	6:04	6:11
6:15	6:33	6:53	7:02	7:09
7:15	7:33	7:53	8:02	8:09

P.M. Times are shown in bold



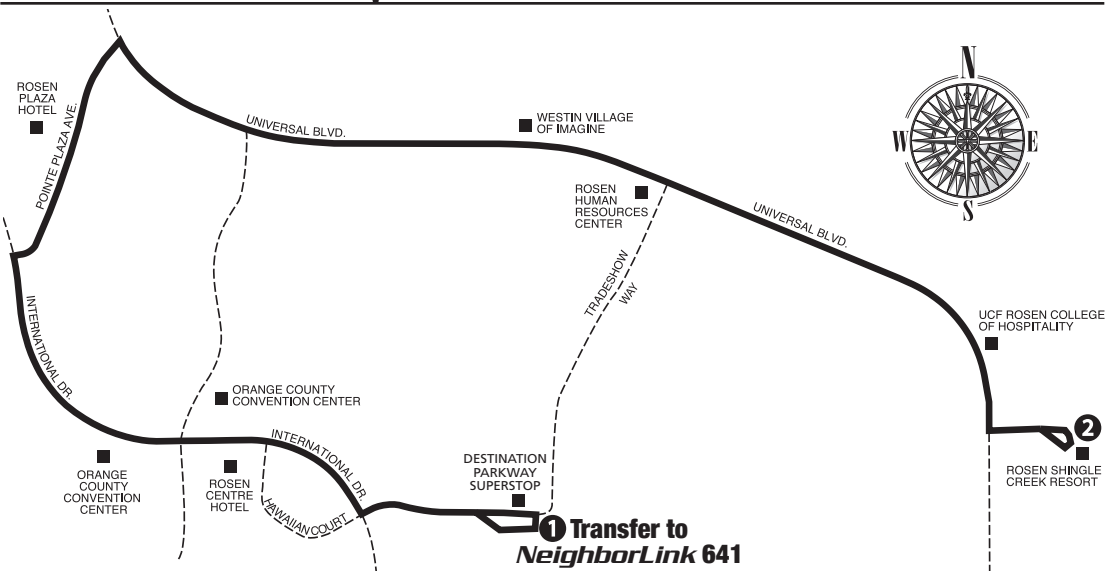
Link 58

Shingle Creek Circulator

Monday–Sunday & Holiday service

- **SERVING:**
- Destination Parkway SuperStop
- Orange County Convention Center
- Convention Center
- Rosen Plaza Hotel
- Westin Village of Imagine

UCF Rosen College of Hospitality
Rosen Shingle Creek Resort
NeighborLink 641



Monday - Sunday & Holiday

DESTINATION PARKWAY TO SHINGLE CREEK

DESTINATION PARKWAY	SHINGLE CREEK
1	2
6:29	6:40
7:14	7:25
7:44	7:55
8:14	8:25
8:44	8:55
9:14	9:25
1:44	1:55
2:14	2:25
2:44	2:55
3:14	3:25
3:44	3:55
4:14	4:25
4:44	4:55
5:14	5:25
5:44	5:55
10:14	10:25
10:44	10:55
11:14	11:25

SHINGLE CREEK TO DESTINATION PARKWAY

SHINGLE CREEK	DESTINATION PARKWAY
2	1
7:00	7:13
7:30	7:43
8:00	8:13
8:30	8:43
9:00	9:13
9:30	9:43
2:00	2:13
2:30	2:43
3:00	3:13
3:30	3:43
4:00	4:13
4:30	4:43
5:00	5:13
5:30	5:43
6:00	6:13
10:30	10:43
11:00	11:13
11:30	11:43

Notice

* The Link 58 - Shingle Creek Circulator is a pilot program and may be discontinued at any time.

Numbers on map correspond to numbers on schedules.

Additional stops are located approximately every two blocks along each Link.

P.M. Times are shown in bold



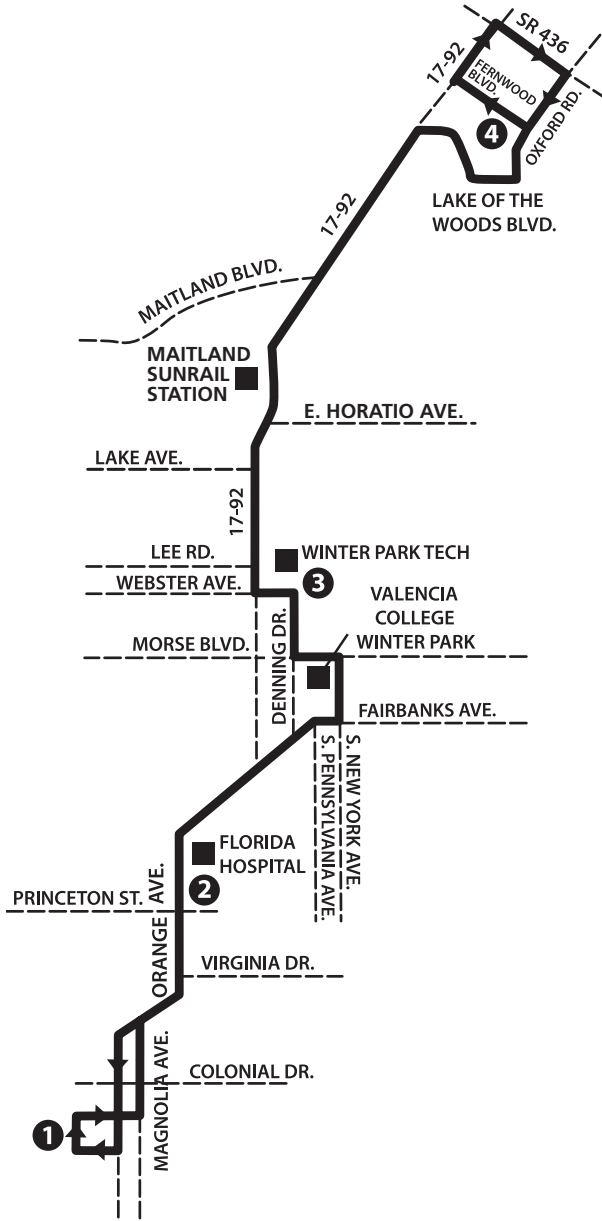
Link 102

Orange Avenue/ South 17-92

Monday–Sunday & Holiday
service

- **SERVING:**
- LYNX Central Station
- Florida Hospital
- Valencia College
- Winter Park
- Winter Park Tech

Maitland
Fern Park
Jai-Alai



Numbers on map correspond to numbers on schedules.

Additional stops are located approximately every two blocks along each Link.



Monday - Friday

DOWNTOWN ORLANDO TO SOUTH 17-92				SOUTH 17-92 TO DOWNTOWN ORLANDO			
LYNX CENTRAL STATION	ORANGE AVE. & PRINCETON ST.	WEBSTER AVE. & DENNING DR.	FERNWOOD BLVD & OXFORD RD.	FERNWOOD BLVD & OXFORD RD.	WEBSTER AVE. & DENNING DR.	ORANGE AVE. & PRINCETON ST.	LYNX CENTRAL STATION
1	2	3	4	4	3	2	1
4:15	4:22	4:33	4:46	5:16	5:31	5:43	5:50
4:45	4:52	5:03	5:16	5:30	5:45	5:57	6:05
5:15	5:22	5:33	5:46	5:44	5:59	6:12	6:20
5:30	5:37	5:49	6:02	5:59	6:14	6:27	6:35
5:45	5:52	6:05	6:20	6:13	6:28	6:42	6:50
6:00	6:08	6:21	6:36	6:27	6:43	6:57	7:05
6:15	6:23	6:36	6:51	6:42	6:58	7:12	7:20
6:30	6:38	6:53	7:08	6:56	7:13	7:27	7:35
6:45	6:54	7:09	7:24	7:11	7:28	7:42	7:50
7:00	7:09	7:24	7:39	7:25	7:43	7:57	8:05
7:15	7:24	7:39	7:53	7:38	7:58	8:12	8:20
7:30	7:39	7:54	8:08	7:53	8:14	8:28	8:35
7:45	7:54	8:10	8:24	8:07	8:29	8:43	8:50
8:00	8:09	8:25	8:39	8:22	8:44	8:58	9:05
8:15	8:24	8:40	8:54	8:37	8:59	9:13	9:20
8:30	8:39	8:55	9:09	8:54	9:14	9:28	9:35
8:45	8:54	9:10	9:24	9:08	9:28	9:43	9:50
9:00	9:09	9:25	9:39	9:23	9:43	9:58	10:05
9:15	9:24	9:40	9:54	9:39	9:58	10:13	10:20
9:30	9:39	9:55	10:10	9:54	10:13	10:28	10:35
9:45	9:54	10:10	10:25	10:09	10:28	10:43	10:50
10:00	10:09	10:25	10:40	10:24	10:43	10:58	11:05
10:15	10:24	10:40	10:55	10:39	10:58	11:13	11:20
10:30	10:39	10:55	11:10	10:54	11:13	11:28	11:35
10:45	10:54	11:10	11:25	11:09	11:28	11:43	11:50
11:00	11:09	11:26	11:41	11:22	11:41	11:57	12:05
11:15	11:24	11:41	11:56	11:36	11:56	12:12	12:20
11:30	11:39	11:56	12:11	11:50	12:11	12:27	12:35
11:45	11:54	12:11	12:26	12:05	12:26	12:42	12:50
12:00	12:09	12:26	12:41	12:20	12:41	12:57	1:05
12:15	12:24	12:41	12:56	12:35	12:56	1:12	1:20
12:30	12:39	12:56	1:11	12:50	1:11	1:27	1:35
12:45	12:54	1:11	1:26	1:05	1:26	1:42	1:50
1:00	1:09	1:26	1:42	1:20	1:41	1:57	2:05
1:15	1:24	1:41	1:57	1:35	1:56	2:12	2:20
1:30	1:39	1:56	2:12	1:50	2:11	2:27	2:35
1:45	1:54	2:11	2:28	2:05	2:26	2:42	2:50
2:00	2:09	2:26	2:43	2:20	2:41	2:57	3:05
2:15	2:24	2:41	2:58	2:35	2:56	3:12	3:20
2:30	2:39	2:57	3:14	2:50	3:11	3:27	3:35
2:45	2:54	3:12	3:29	3:05	3:26	3:42	3:50
3:00	3:09	3:27	3:45	3:20	3:41	3:57	4:05
3:15	3:24	3:42	4:00	3:33	3:54	4:11	4:20
3:30	3:39	3:57	4:15	3:48	4:09	4:26	4:35
3:45	3:54	4:12	4:30	4:03	4:24	4:41	4:50
4:00	4:09	4:27	4:43	4:16	4:39	4:56	5:05
4:15	4:24	4:42	4:58	4:31	4:54	5:11	5:20
4:30	4:39	4:58	5:14	4:48	5:11	5:27	5:35
4:45	4:54	5:13	5:29	5:02	5:26	5:42	5:50
5:00	5:09	5:27	5:42	5:19	5:43	5:58	6:05
5:15	5:24	5:42	5:57	5:35	5:59	6:13	6:20
5:30	5:39	5:57	6:12	5:50	6:14	6:28	6:35
5:45	5:54	6:09	6:24	6:06	6:29	6:43	6:50
6:15	6:24	6:39	6:54	6:22	6:44	6:58	7:05
6:45	6:53	7:08	7:21	6:55	7:14	7:28	7:35
7:45	7:53	8:06	8:18	7:55	8:14	8:28	8:35
8:45	8:53	9:06	9:18	8:55	9:14	9:28	9:35
9:45	9:53	10:04	10:15	9:56	10:14	10:28	10:35
10:45	10:52	11:03	11:14	10:59	11:16	11:28	11:35
11:45	11:52	12:03	12:14	11:59	12:16	12:28	12:35

P.M. Times are shown in bold



Saturday

DOWNTOWN ORLANDO TO SOUTH 17-92				SOUTH 17-92 TO DOWNTOWN ORLANDO			
LYNX CENTRAL STATION	ORANGE AVE. & PRINCETON ST.	WEBSTER AVE. & DENNING DR.	FERNWOOD BLVD & OXFORD RD.	FERNWOOD BLVD & OXFORD RD.	WEBSTER AVE. & DENNING DR.	ORANGE AVE. & PRINCETON ST.	LYNX CENTRAL STATION
1	2	3	4	4	3	2	1
4:45	4:53	5:05	5:17	5:30	5:45	5:57	6:05
5:15	5:23	5:35	5:48	5:59	6:15	6:27	6:35
5:45	5:53	6:05	6:18	6:29	6:45	6:57	7:05
6:15	6:23	6:36	6:49	6:57	7:13	7:27	7:35
6:45	6:53	7:06	7:19	7:26	7:43	7:57	8:05
7:15	7:23	7:36	7:49	7:56	8:13	8:27	8:35
7:45	7:53	8:07	8:21	8:24	8:42	8:57	9:05
8:15	8:24	8:38	8:52	8:53	9:12	9:27	9:35
8:45	8:54	9:09	9:23	9:23	9:42	9:57	10:05
9:15	9:24	9:39	9:53	9:52	10:12	10:27	10:35
9:45	9:54	10:09	10:23	10:22	10:42	10:57	11:05
10:15	10:24	10:39	10:53	10:52	11:12	11:27	11:35
10:45	10:54	11:11	11:25	11:22	11:42	11:57	12:05
11:15	11:24	11:41	11:56	11:50	12:12	12:27	12:35
11:45	11:54	12:11	12:26	12:20	12:42	12:57	1:05
12:15	12:24	12:41	12:56	12:50	1:12	1:27	1:35
12:45	12:54	1:11	1:26	1:20	1:42	1:57	2:05
1:15	1:24	1:41	1:56	1:50	2:12	2:27	2:35
1:45	1:54	2:11	2:26	2:20	2:42	2:57	3:05
2:15	2:25	2:42	2:57	2:50	3:12	3:27	3:35
2:45	2:55	3:10	3:25	3:20	3:42	3:57	4:05
3:15	3:25	3:40	3:55	3:51	4:12	4:27	4:35
3:45	3:55	4:10	4:25	4:21	4:42	4:57	5:05
4:15	4:25	4:40	4:55	4:51	5:12	5:27	5:35
4:45	4:55	5:10	5:24	5:22	5:42	5:57	6:05
5:15	5:24	5:39	5:53	5:53	6:12	6:27	6:35
5:45	5:54	6:08	6:22	6:23	6:42	6:57	7:05
6:15	6:23	6:37	6:50	6:53	7:12	7:27	7:35
6:45	6:53	7:07	7:20	7:55	8:14	8:27	8:35
7:45	7:53	8:07	8:20	8:57	9:14	9:27	9:35
8:45	8:53	9:06	9:18	9:57	10:14	10:27	10:35
9:45	9:53	10:06	10:18	10:59	11:16	11:28	11:35
10:45	10:53	11:06	11:18				

P.M. Times are shown in bold



Sunday & Holiday

DOWNTOWN ORLANDO TO SOUTH 17-92				SOUTH 17-92 TO DOWNTOWN ORLANDO			
LYNX CENTRAL STATION	ORANGE AVE. & PRINCETON ST.	WEBSTER AVE. & DENNING DR.	FERNWOOD BLVD & OXFORD RD.	FERNWOOD BLVD & OXFORD RD.	WEBSTER AVE. & DENNING DR.	ORANGE AVE. & PRINCETON ST.	LYNX CENTRAL STATION
1	2	3	4	4	3	2	1
5:15	5:23	5:36	5:49	5:27	5:42	5:57	6:05
5:45	5:53	6:07	6:20	6:25	6:42	6:57	7:05
6:15	6:23	6:37	6:50	6:55	7:12	7:27	7:35
6:45	6:53	7:07	7:21	7:25	7:42	7:57	8:05
7:15	7:23	7:37	7:51	7:55	8:12	8:27	8:35
7:45	7:54	8:08	8:22	8:24	8:42	8:57	9:05
8:15	8:24	8:38	8:52	8:54	9:12	9:27	9:35
8:45	8:54	9:09	9:23	9:24	9:42	9:57	10:05
9:15	9:24	9:39	9:53	9:54	10:12	10:27	10:35
9:45	9:54	10:09	10:24	10:23	10:42	10:57	11:05
10:15	10:24	10:39	10:54	10:53	11:12	11:27	11:35
10:45	10:54	11:09	11:24	11:23	11:42	11:57	12:05
11:15	11:24	11:39	11:54	11:53	12:12	12:27	12:35
11:45	11:54	12:09	12:24	12:23	12:42	12:57	1:05
12:15	12:24	12:40	12:55	12:53	1:12	1:27	1:35
12:45	12:54	1:10	1:25	1:23	1:42	1:57	2:05
1:15	1:24	1:40	1:56	1:52	2:12	2:27	2:35
1:45	1:54	2:10	2:26	2:22	2:42	2:57	3:05
2:15	2:24	2:40	2:56	2:52	3:12	3:27	3:35
2:45	2:54	3:09	3:24	3:22	3:42	3:57	4:05
3:15	3:24	3:39	3:54	3:52	4:12	4:27	4:35
3:45	3:54	4:09	4:24	4:22	4:42	4:57	5:05
4:15	4:24	4:39	4:54	4:52	5:12	5:27	5:35
4:45	4:54	5:08	5:22	5:22	5:42	5:57	6:05
5:15	5:24	5:38	5:52	5:52	6:12	6:27	6:35
5:45	5:54	6:08	6:22	6:23	6:42	6:57	7:05
6:15	6:23	6:37	6:51	6:53	7:12	7:27	7:35
6:45	6:53	7:07	7:19	7:23	7:42	7:57	8:05
7:15	7:23	7:37	7:48	7:53	8:12	8:27	8:35
7:45	7:53	8:07	8:18	8:24	8:42	8:57	9:05
8:15	8:23	8:36	8:47	8:57	9:13	9:27	9:35
8:45	8:53	9:06	9:17	9:28	9:44	9:57	10:05
9:15	9:23	9:36	9:47	9:58	10:14	10:27	10:35
				10:28	10:44	10:57	11:05

P.M. Times are shown in bold



Link 103

North 17-92 Sanford

Monday–Sunday & Holiday
service

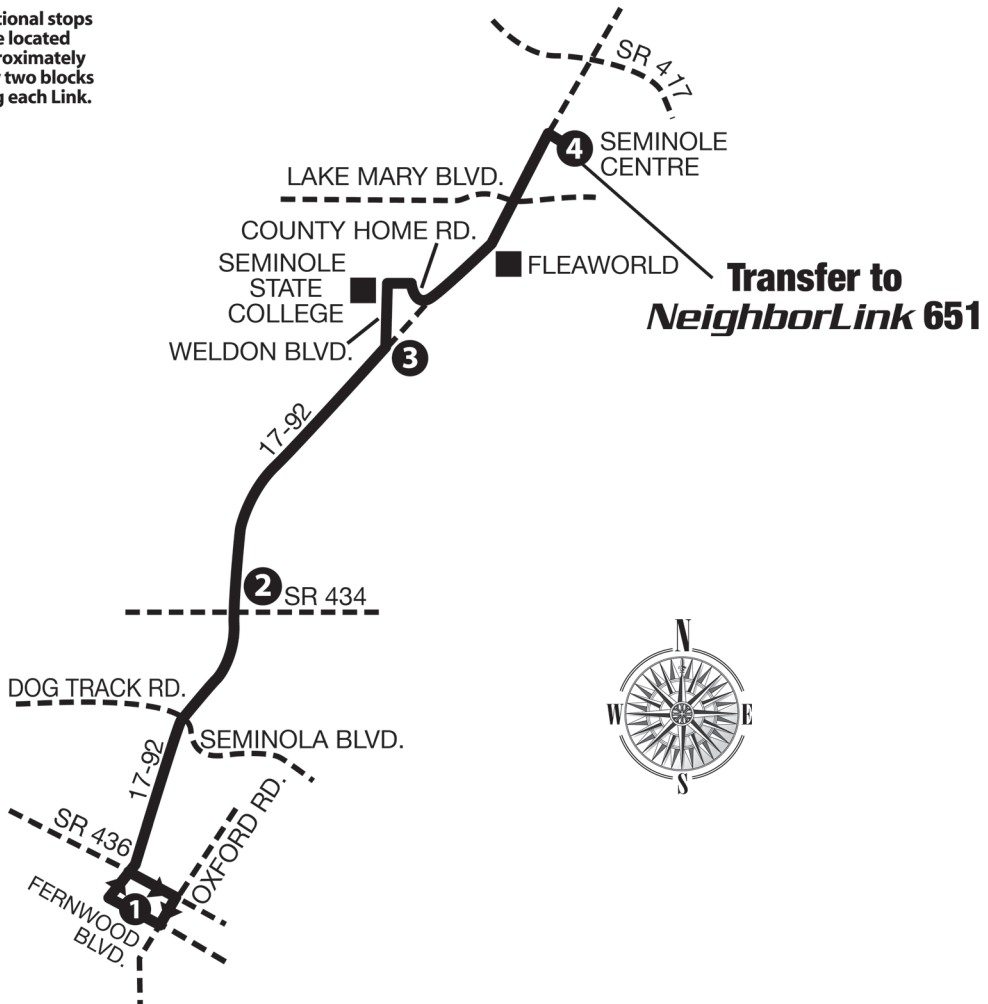
• **SERVING:**

- Jai-Alai
- Seminole County Courthouse
- FleaWorld
- Seminole Centre Walmart
- Seminole State College

NeighborLink 651

Numbers
on map
correspond to
numbers on
schedules.

Additional stops
are located
approximately
every two blocks
along each Link.



Monday -Friday

FERNWOOD BLVD. & OXFORD RD.
TO SEMINOLE CENTRE

SEMINOLE CENTRE TO
FERNWOOD BLVD. & OXFORD RD.

FERNWOOD BLVD. & OXFORD RD.	17-92 & SR 434	SEMINOLE STATE COLLEGE	SEMINOLE CENTRE	SEMINOLE CENTRE	SEMINOLE STATE COLLEGE	17-92 & SR 434	FERNWOOD BLVD. & OXFORD RD.
1	2	3	4	4	3	2	1
5:10	5:19	5:27	5:34	5:15	5:22	5:32	5:41
5:40	5:50	5:59	6:06	5:45	5:53	6:03	6:13
6:05	6:16	6:25	6:32	6:15	6:24	6:34	6:44
6:20	6:31	6:40	6:47	6:30	6:39	6:49	6:59
6:35	6:46	6:55	7:02	6:45	6:54	7:04	7:15
6:50	7:02	7:11	7:18	7:00	7:09	7:19	7:30
7:05	7:17	7:26	7:33	7:15	7:24	7:34	7:45
7:20	7:32	7:41	7:48	7:30	7:39	7:49	8:00
7:35	7:47	7:56	8:03	7:45	7:54	8:04	8:15
7:50	8:02	8:11	8:18	8:00	8:09	8:19	8:30
8:05	8:17	8:26	8:33	8:15	8:24	8:34	8:44
8:20	8:32	8:41	8:48	8:30	8:39	8:49	8:59
8:35	8:47	8:56	9:03	8:45	8:55	9:05	9:15
8:50	9:02	9:11	9:18	9:00	9:10	9:20	9:30
9:05	9:17	9:26	9:34	9:15	9:25	9:35	9:45
9:20	9:31	9:40	9:48	9:30	9:40	9:50	10:00
9:35	9:46	9:55	10:03	9:45	9:55	10:05	10:15
9:50	10:01	10:10	10:18	10:00	10:10	10:20	10:30
10:05	10:16	10:25	10:33	10:15	10:25	10:35	10:45
10:20	10:31	10:40	10:48	10:30	10:40	10:50	11:00
10:35	10:46	10:55	11:04	10:45	10:55	11:05	11:15
10:50	11:01	11:10	11:19	11:00	11:10	11:20	11:30
11:05	11:16	11:25	11:34	11:15	11:25	11:35	11:45
11:20	11:31	11:40	11:49	11:30	11:40	11:50	12:00
11:35	11:46	11:55	12:04	11:45	11:55	12:05	12:15
11:50	12:01	12:10	12:19	12:00	12:10	12:20	12:30
12:05	12:16	12:25	12:34	12:15	12:25	12:35	12:46
12:20	12:32	12:41	12:49	12:30	12:40	12:50	1:01
12:35	12:47	12:56	1:04	12:45	12:55	1:05	1:16
12:50	1:02	1:11	1:19	1:00	1:10	1:20	1:31
1:05	1:17	1:26	1:34	1:15	1:25	1:35	1:46
1:20	1:32	1:41	1:49	1:30	1:40	1:50	2:01
1:35	1:47	1:56	2:04	1:45	1:55	2:05	2:16
1:50	2:02	2:11	2:19	2:00	2:10	2:20	2:33
2:05	2:17	2:26	2:34	2:15	2:25	2:35	2:48
2:20	2:32	2:41	2:49	2:30	2:40	2:50	3:03
2:35	2:47	2:56	3:04	2:45	2:55	3:05	3:18
2:50	3:02	3:11	3:19	3:00	3:10	3:21	3:34
3:05	3:18	3:27	3:35	3:15	3:25	3:36	3:50
3:20	3:33	3:42	3:51	3:30	3:40	3:51	4:05
3:35	3:48	3:57	4:06	3:45	3:55	4:06	4:20
3:50	4:03	4:12	4:20	4:00	4:10	4:21	4:35
4:05	4:18	4:27	4:35	4:15	4:25	4:36	4:50
4:20	4:33	4:42	4:50	4:30	4:40	4:51	5:04
4:35	4:48	4:57	5:05	4:45	4:54	5:04	5:17
4:50	5:03	5:12	5:20	5:00	5:09	5:19	5:31
5:05	5:18	5:27	5:35	5:15	5:24	5:34	5:46
5:20	5:33	5:42	5:50	5:30	5:39	5:49	6:01
5:35	5:48	5:57	6:05	5:45	5:54	6:04	6:16
5:50	6:03	6:12	6:20	6:00	6:09	6:19	6:29
6:05	6:18	6:27	6:35	6:15	6:24	6:34	6:44
6:20	6:32	6:41	6:49	6:45	6:54	7:04	7:14
6:35	6:47	6:56	7:04	7:15	7:23	7:32	7:42
7:05	7:16	7:25	7:33	7:45	7:53	8:02	8:11
7:35	7:46	7:54	8:02	8:15	8:23	8:32	8:40
8:35	8:46	8:53	9:01	9:15	9:23	9:32	9:40
9:35	9:45	9:52	9:59	10:15	10:22	10:31	10:39

P.M. Times are shown in bold



FERNWOOD BLVD. & OXFORD RD. TO SEMINOLE CENTRE

FERNWOOD BLVD. & OXFORD RD.	17-92 & SR 434	SEMINOLE STATE COLLEGE	SEMINOLE CENTRE
1	2	3	4
5:35	5:44	5:52	5:58
6:05	6:14	6:22	6:29
6:35	6:44	6:52	6:59
7:05	7:15	7:23	7:30
7:35	7:46	7:54	8:02
8:05	8:16	8:24	8:32
8:35	8:46	8:54	9:02
9:05	9:16	9:24	9:32
9:35	9:46	9:54	10:02
10:05	10:17	10:27	10:35
10:35	10:47	10:57	11:06
11:05	11:17	11:27	11:36
11:35	11:47	11:57	12:06
12:05	12:17	12:27	12:36
12:35	12:47	12:57	1:06
1:05	1:17	1:27	1:36
1:35	1:47	1:57	2:06
2:06	2:18	2:28	2:36
2:35	2:47	2:56	3:04
3:05	3:17	3:26	3:34
3:35	3:47	3:56	4:04
4:05	4:17	4:26	4:34
4:35	4:46	4:55	5:03
5:05	5:16	5:25	5:33
5:35	5:46	5:55	6:03
6:05	6:16	6:25	6:33
6:35	6:45	6:54	7:02
7:05	7:15	7:23	7:30
7:35	7:45	7:53	8:00
8:35	8:45	8:53	9:00
9:35	9:45	9:53	10:00

SEMINOLE CENTRE TO FERNWOOD BLVD. & OXFORD RD.

SEMINOLE CENTRE	SEMINOLE STATE COLLEGE	17-92 & SR 434	FERNWOOD BLVD. & OXFORD RD.
4	3	2	1
5:15	5:22	5:30	5:38
5:45	5:52	6:00	6:08
6:15	6:22	6:30	6:39
6:45	6:53	7:01	7:10
7:15	7:24	7:32	7:41
7:45	7:54	8:02	8:11
8:15	8:24	8:32	8:41
8:45	8:54	9:02	9:11
9:15	9:24	9:33	9:43
9:45	9:55	10:04	10:14
10:15	10:25	10:34	10:44
10:45	10:55	11:04	11:14
11:15	11:25	11:34	11:44
11:45	11:55	12:04	12:14
12:15	12:25	12:35	12:46
12:45	12:56	1:06	1:17
1:15	1:26	1:36	1:47
1:45	1:56	2:06	2:17
2:15	2:26	2:36	2:47
2:45	2:56	3:06	3:17
3:15	3:26	3:36	3:46
3:45	3:55	4:05	4:15
4:15	4:25	4:35	4:45
4:45	4:55	5:05	5:15
5:15	5:25	5:35	5:45
5:45	5:55	6:05	6:15
6:15	6:25	6:34	6:44
6:45	6:53	7:02	7:12
7:15	7:23	7:32	7:41
7:45	7:53	8:02	8:11
8:15	8:22	8:31	8:40
9:15	9:22	9:31	9:40
10:15	10:22	10:31	10:40

P.M. Times are shown in bold

Sunday & Holiday

FERNWOOD BLVD. & OXFORD RD. TO SEMINOLE CENTRE

FERNWOOD BLVD. & OXFORD RD.	17-92 & SR 434	SEMINOLE STATE COLLEGE	SEMINOLE CENTRE
1	2	3	4
6:15	6:23	6:30	6:36
7:15	7:25	7:32	7:38
8:15	8:25	8:32	8:38
9:15	9:25	9:32	9:39
10:15	10:25	10:33	10:40
11:15	11:25	11:33	11:40
12:15	12:25	12:34	12:42
1:15	1:28	1:37	1:45
2:15	2:28	2:37	2:45
3:15	3:27	3:36	3:44
4:15	4:27	4:36	4:43
5:15	5:27	5:36	5:43
6:15	6:26	6:35	6:42
7:15	7:26	7:35	7:42

SEMINOLE CENTRE TO FERNWOOD BLVD. & OXFORD RD.

SEMINOLE CENTRE	SEMINOLE STATE COLLEGE	17-92 & SR 434	FERNWOOD BLVD. & OXFORD RD.
4	3	2	1
5:40	5:47	5:55	6:04
6:40	6:47	6:55	7:04
7:40	7:47	7:55	8:04
8:40	8:48	8:56	9:06
9:40	9:49	9:58	10:08
10:40	10:49	10:59	11:09
11:40	11:49	11:59	12:09
12:40	12:49	12:59	1:09
1:40	1:50	2:00	2:10
2:40	2:50	3:00	3:10
3:40	3:50	4:00	4:10
4:40	4:50	5:00	5:10
5:40	5:49	5:58	6:07
6:40	6:48	6:57	7:05
7:40	7:48	7:57	8:05

P.M. Times are shown in bold



Link 104

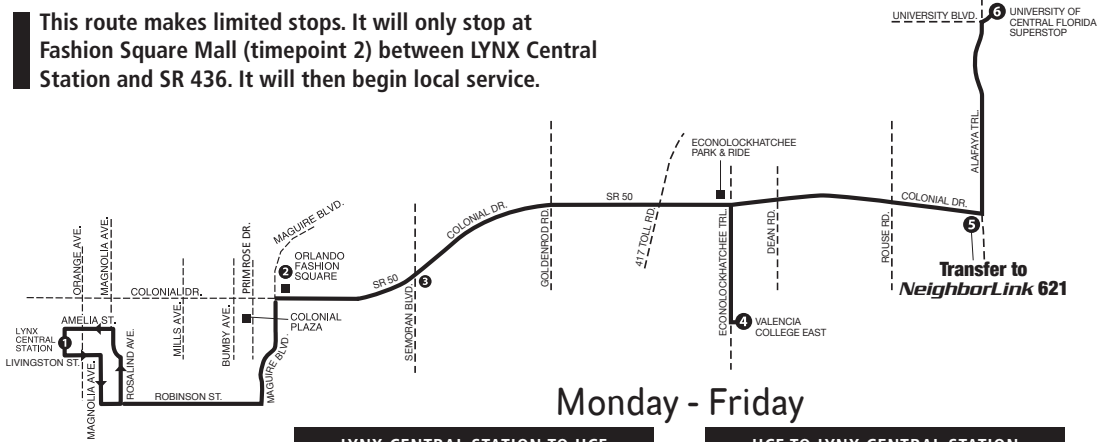
East Colonial

Monday–Sunday & Holiday service

- **SERVING:**
- LYNX Central Station
- Orlando Fashion Square
- Valencia College
- East Campus

University of Central Florida
NeighborLink 621- Bithlo

This route makes limited stops. It will only stop at Fashion Square Mall (timepoint 2) between LYNX Central Station and SR 436. It will then begin local service.



Monday - Friday

LYNX CENTRAL STATION TO UCF

UCF TO LYNX CENTRAL STATION



Numbers on map correspond to numbers on schedules.

Additional stops are located approximately every two blocks along each Link.

LYNX CENTRAL STATION	FASHION SQUARE MALL	SEMORAN BLVD. & COLONIAL DR.	VALENCIA COLLEGE EAST CAMPUS	ALAFAYA TRL. & COLONIAL DR.	UNIVERSITY OF CENTRAL FLORIDA
1	2	3	4	5	6
5:15	5:24	5:30	5:46	6:01	6:09
5:45	5:54	6:00	6:16	6:31	6:39
6:15	6:24	6:30	6:46	7:01	7:09
6:45	6:54	7:00	7:18	7:33	7:41
7:15	7:26	7:32	7:49	8:04	8:13
7:45	7:56	8:02	8:19	8:35	8:45
8:15	8:27	8:33	8:49	9:05	9:15
8:45	8:57	9:03	9:19	9:35	9:45
9:15	9:27	9:33	9:49	10:05	10:15
9:45	9:57	10:03	10:19	10:35	10:45
10:15	10:27	10:33	10:49	11:05	11:15
10:45	10:58	11:04	11:20	11:36	11:46
11:15	11:28	11:34	11:50	12:07	12:17
11:45	11:58	12:04	12:20	12:39	12:49
12:15	12:28	12:34	12:50	1:10	1:20
12:45	12:58	1:05	1:22	1:42	1:52
1:15	1:28	1:35	1:52	2:12	2:22
1:45	1:58	2:05	2:22	2:42	2:52
2:15	2:29	2:36	2:54	3:13	3:23
2:45	3:00	3:07	3:25	3:44	3:53
3:15	3:30	3:37	3:55	4:14	4:23
3:45	4:00	4:07	4:25	4:41	4:49
4:15	4:30	4:37	4:55	5:09	5:17
4:45	5:00	5:07	5:23	5:37	5:45
5:15	5:30	5:36	5:51	6:05	6:13
5:45	6:00	6:06	6:21	6:32	6:40
6:15	6:30	6:36	6:51	7:02	7:10
6:45	6:58	7:03	7:18	7:29	7:37
7:15	7:27	7:32	7:45	7:56	8:04
8:15	8:25	8:30	8:43	8:54	9:02
9:15	9:25	9:30	9:43	9:54	10:02
10:15	10:24	10:29	10:42	10:53	11:01

UNIVERSITY OF CENTRAL FLORIDA	ALAFAYA TRL. & COLONIAL DR.	VALENCIA COLLEGE EAST CAMPUS	SEMORAN BLVD. & COLONIAL DR.	FASHION SQUARE MALL	LYNX CENTRAL STATION
6	5	4	3	2	1
5:07	5:21	5:34	5:50	5:54	6:05
5:34	5:48	6:01	6:18	6:22	6:35
5:59	6:15	6:31	6:49	6:53	7:05
6:29	6:45	7:02	7:19	7:23	7:35
6:59	7:15	7:32	7:49	7:53	8:05
7:29	7:45	8:02	8:19	8:23	8:35
7:59	8:15	8:32	8:49	8:53	9:05
8:30	8:46	9:03	9:19	9:23	9:35
9:02	9:17	9:33	9:49	9:53	10:05
9:32	9:47	10:03	10:19	10:23	10:35
10:02	10:17	10:33	10:49	10:53	11:05
10:30	10:45	11:01	11:18	11:22	11:35
10:59	11:14	11:31	11:48	11:52	12:05
11:29	11:44	12:01	12:18	12:22	12:35
11:59	12:14	12:31	12:48	12:52	1:05
12:27	12:42	1:01	1:18	1:22	1:35
12:56	1:11	1:30	1:48	1:52	2:05
1:25	1:40	2:00	2:18	2:22	2:35
1:55	2:10	2:30	2:48	2:52	3:05
2:23	2:38	2:58	3:17	3:22	3:35
2:53	3:08	3:28	3:47	3:52	4:05
3:21	3:38	3:58	4:17	4:22	4:35
3:54	4:11	4:31	4:48	4:53	5:05
4:26	4:43	5:02	5:19	5:24	5:35
5:00	5:17	5:35	5:51	5:55	6:05
5:30	5:47	6:05	6:21	6:25	6:35
6:01	6:17	6:35	6:51	6:55	7:05
6:31	6:47	7:05	7:21	7:25	7:35
7:01	7:17	7:35	7:51	7:55	8:05
8:07	8:22	8:37	8:52	8:56	9:05
9:10	9:24	9:38	9:52	9:56	10:05
10:17	10:30	10:41	10:53	10:57	11:05

P.M. Times are shown in bold



Saturday

LYNX CENTRAL STATION TO UCF

LYNX CENTRAL STATION	FASHION SQUARE MALL	SEMORAN BLVD. & COLONIAL DR.	VALENCIA COLLEGE EAST CAMPUS	ALAFAYA TRL. & COLONIAL DR.	UNIVERSITY OF CENTRAL FLORIDA
1	2	3	4	5	6
5:15	5:25	5:30	5:44	5:57	6:05
5:45	5:55	6:00	6:14	6:27	6:35
6:15	6:25	6:30	6:44	6:57	7:05
6:45	6:56	7:01	7:15	7:28	7:36
7:15	7:26	7:31	7:45	7:58	8:06
7:45	7:56	8:01	8:16	8:33	8:42
8:15	8:26	8:32	8:47	9:04	9:13
8:45	8:56	9:02	9:17	9:34	9:43
9:15	9:27	9:33	9:48	10:05	10:14
9:45	9:57	10:03	10:18	10:35	10:44
10:15	10:27	10:33	10:48	11:06	11:15
10:45	10:57	11:03	11:18	11:36	11:45
11:15	11:28	11:34	11:49	12:07	12:16
11:45	12:01	12:07	12:22	12:40	12:49
12:15	12:31	12:37	12:52	1:10	1:19
12:45	1:01	1:07	1:22	1:40	1:49
1:15	1:31	1:37	1:52	2:10	2:19
1:45	2:01	2:07	2:22	2:40	2:49
2:15	2:31	2:37	2:52	3:10	3:19
2:45	3:00	3:06	3:21	3:37	3:45
3:15	3:30	3:36	3:51	4:07	4:15
3:45	4:00	4:06	4:20	4:36	4:44
4:15	4:30	4:36	4:50	5:06	5:14
4:45	4:58	5:04	5:18	5:31	5:39
5:15	5:27	5:33	5:47	6:00	6:08
5:45	5:57	6:03	6:17	6:30	6:38
6:15	6:27	6:33	6:46	6:59	7:07
6:45	6:57	7:03	7:16	7:29	7:37
7:15	7:25	7:31	7:44	7:57	8:05
8:15	8:25	8:31	8:44	8:57	9:05
9:15	9:25	9:31	9:44	9:57	10:05
10:15	10:25	10:31	10:44	10:57	11:05

UCF TO LYNX CENTRAL STATION

UNIVERSITY OF CENTRAL FLORIDA	ALAFAYA TRL. & COLONIAL DR.	VALENCIA COLLEGE EAST CAMPUS	SEMORAN BLVD. & COLONIAL DR.	FASHION SQUARE MALL	LYNX CENTRAL STATION
6	5	4	3	2	1
5:11	5:23	5:36	5:50	5:54	6:05
5:41	5:53	6:06	6:20	6:24	6:35
6:11	6:23	6:36	6:50	6:54	7:05
6:40	6:52	7:05	7:20	7:24	7:35
7:07	7:19	7:32	7:49	7:54	8:05
7:33	7:46	8:01	8:18	8:23	8:35
8:03	8:16	8:31	8:48	8:53	9:05
8:31	8:45	9:01	9:18	9:23	9:35
9:01	9:15	9:31	9:48	9:53	10:05
9:31	9:45	10:01	10:18	10:23	10:35
10:01	10:15	10:31	10:48	10:53	11:05
10:29	10:44	11:01	11:18	11:23	11:35
10:59	11:14	11:31	11:48	11:53	12:05
11:29	11:44	12:01	12:18	12:23	12:35
11:59	12:14	12:31	12:48	12:53	1:05
12:31	12:45	1:02	1:19	1:24	1:35
1:01	1:15	1:32	1:49	1:54	2:05
1:30	1:44	2:02	2:19	2:24	2:35
2:01	2:15	2:33	2:49	2:54	3:05
2:31	2:45	3:03	3:19	3:24	3:35
3:02	3:15	3:33	3:49	3:54	4:05
3:35	3:48	4:03	4:19	4:24	4:35
4:05	4:18	4:33	4:49	4:54	5:05
4:35	4:48	5:03	5:19	5:24	5:35
5:06	5:19	5:34	5:49	5:54	6:05
5:36	5:49	6:04	6:19	6:24	6:35
6:07	6:19	6:34	6:49	6:54	7:05
7:07	7:19	7:34	7:49	7:54	8:05
8:09	8:21	8:36	8:51	8:55	9:05
9:12	9:24	9:38	9:52	9:56	10:05
10:12	10:24	10:38	10:52	10:56	11:05

P.M. Times are shown in bold



Sunday & Holiday

LYNX CENTRAL STATION TO UCF

LYNX CENTRAL STATION	FASHION SQUARE MALL	SEMORAN BLVD. & COLONIAL DR.	VALENCIA COLLEGE EAST CAMPUS	ALAFAYA TRL. & COLONIAL DR.	UNIVERSITY OF CENTRAL FLORIDA
1	2	3	4	5	6
5:45	5:53	5:59	6:12	6:24	6:31
6:45	6:53	6:59	7:14	7:28	7:36
7:45	7:53	7:59	8:14	8:28	8:36
8:45	8:53	8:59	9:14	9:28	9:36
9:45	9:54	10:00	10:15	10:29	10:37
10:45	10:54	11:00	11:16	11:30	11:38
11:45	11:54	12:00	12:16	12:30	12:38
12:45	12:56	1:02	1:18	1:32	1:40
1:45	1:56	2:02	2:18	2:32	2:40
2:45	2:56	3:01	3:17	3:31	3:39
3:45	3:56	4:01	4:17	4:31	4:39
4:45	4:56	5:01	5:17	5:31	5:39
5:45	5:55	6:00	6:16	6:30	6:38
6:45	6:55	7:00	7:16	7:30	7:38
7:45	7:55	8:00	8:16	8:30	8:38

UCF TO LYNX CENTRAL STATION

UNIVERSITY OF CENTRAL FLORIDA	ALAFAYA TRL. & COLONIAL DR.	VALENCIA COLLEGE EAST CAMPUS	SEMORAN BLVD. & COLONIAL DR.	FASHION SQUARE MALL	LYNX CENTRAL STATION
6	5	4	3	2	1
6:18	6:29	6:41	6:54	6:58	7:05
7:16	7:27	7:39	7:53	7:57	8:05
8:09	8:23	8:38	8:52	8:57	9:05
9:09	9:23	9:38	9:52	9:57	10:05
10:09	10:23	10:38	10:52	10:57	11:05
11:07	11:21	11:36	11:51	11:56	12:05
12:06	12:21	12:36	12:51	12:56	1:05
1:06	1:21	1:36	1:51	1:56	2:05
2:03	2:18	2:35	2:51	2:56	3:05
3:03	3:18	3:35	3:51	3:56	4:05
4:06	4:21	4:36	4:52	4:56	5:05
5:06	5:21	5:36	5:52	5:56	6:05
6:07	6:22	6:37	6:52	6:56	7:05
7:14	7:26	7:38	7:52	7:56	8:05
8:16	8:27	8:39	8:52	8:56	9:05

P.M. Times are shown in bold



Link 105

West Colonial

Monday–Sunday & Holiday service

- **SERVING:**
- LYNX Central Station
- Pine Hills
- West Oaks Mall
- Health Central Hospital
-
-
-

- Winter Garden Regional Shopping Center
- Westside Tech
- NeighborLink 611
- NeighborLink 612
- NeighborLink 613



Monday - Friday

LYNX CENTRAL STATION TO WINTER GARDEN

WINTER GARDEN TO LYNX CENTRAL STATION

1	2	3	4	5	5	4	3	2	1
LYNX CENTRAL STATION	COLONIAL DR. & JOHN YOUNG PKWY.	COLONIAL DR. & HIWASSEE RD.	WEST OAKS MALL	COLONIAL DR. & PARK AVE.	COLONIAL DR. & PARK AVE.	WEST OAKS MALL	COLONIAL DR. & HIWASSEE RD.	COLONIAL DR. & JOHN YOUNG PKWY.	LYNX CENTRAL STATION
5:15	5:24	5:37	5:20	5:40					
5:45	5:54	6:07	6:18	6:44					
6:15	6:26	6:39	6:50	7:16	5:40	6:03	6:15	6:25	6:35
6:45	6:56	7:09	7:20	7:46	6:10	6:33	6:45	6:55	7:05
7:15	7:26	7:39	7:50	8:16	6:41	7:04	7:16	7:26	7:35
7:45	7:56	8:09	8:20	8:46	7:08	7:31	7:45	7:56	8:05
8:15	8:26	8:39	8:50	9:16	7:33	8:01	8:15	8:26	8:35
8:45	8:56	9:09	9:20	9:46	8:02	8:30	8:44	8:55	9:05
9:15	9:26	9:39	9:50	10:16	8:33	9:01	9:14	9:25	9:35
9:45	9:56	10:09	10:20	10:46	9:03	9:31	9:44	9:55	10:05
10:15	10:26	10:38	10:49	11:14	9:33	10:01	10:14	10:25	10:35
10:45	10:56	11:08	11:19	11:44	10:03	10:31	10:44	10:55	11:05
11:15	11:26	11:38	11:49	12:14	10:33	11:01	11:14	11:25	11:35
11:45	11:57	12:10	12:21	12:46	11:03	11:31	11:44	11:55	12:05
12:15	12:27	12:40	12:51	1:16	11:33	12:01	12:14	12:25	12:35
12:45	12:57	1:10	1:21	1:46	12:03	12:31	12:44	12:55	1:05
1:15	1:25	1:38	1:49	2:14	12:33	1:01	1:14	1:25	1:35
1:45	1:55	2:08	2:19	2:44	1:03	1:31	1:44	1:55	2:05
2:15	2:25	2:38	2:49	3:14	1:33	2:01	2:14	2:25	2:35
2:45	2:55	3:10	3:22	3:47	2:03	2:31	2:44	2:55	3:05
3:15	3:25	3:40	3:52	4:17	2:33	3:01	3:14	3:25	3:35
3:45	3:55	4:10	4:22	4:47	3:03	3:31	3:44	3:55	4:05
4:15	4:24	4:39	4:51	5:13	3:33	4:01	4:14	4:25	4:35
4:45	4:54	5:09	5:21	5:43	4:03	4:31	4:44	4:55	5:05
5:15	5:24	5:39	5:51	6:13	4:33	5:01	5:14	5:25	5:35
5:45	5:54	6:06	6:17	6:39	5:06	5:34	5:45	5:55	6:05
6:15	6:24	6:36	6:47	7:09	5:36	6:04	6:15	6:25	6:35
6:45	6:54	7:06	7:17	7:39	6:06	6:34	6:45	6:55	7:05
7:15	7:26	7:38	7:49	8:11	6:36	7:04	7:15	7:25	7:35
8:15	8:26	8:38	8:49	9:11	7:06	7:34	7:45	7:55	8:05
9:15	9:26	9:38	9:49		8:12	8:37	8:47	8:56	9:05
10:15	10:26	10:38	10:49		9:37	9:47	9:56	10:05	
11:15	11:26	11:38	11:49		10:37	10:47	10:56	11:05	

P.M. Times are shown in bold



Saturday

LYNX CENTRAL STATION TO WINTER GARDEN

WINTER GARDEN TO LYNX CENTRAL STATION

LYNX CENTRAL STATION	COLONIAL DR. & JOHN YOUNG PKWY.	COLONIAL DR. & HIAWASSEE RD.	WEST OAKS MALL	COLONIAL DR. & PARK AVE.	COLONIAL DR. & PARK AVE.	WEST OAKS MALL	COLONIAL DR. & HIAWASSEE RD.	COLONIAL DR. & JOHN YOUNG PKWY.	LYNX CENTRAL STATION
1	2	3	4	5	5	4	3	2	1
5:15	5:24	5:34	5:45	6:05		5:05	5:16	5:26	5:35
5:45	5:54	6:04	6:15			5:35	5:46	5:56	6:05
6:15	6:24	6:34	6:45	7:10		6:05	6:16	6:26	6:35
6:45	6:54	7:04	7:15			6:35	6:46	6:56	7:05
7:15	7:24	7:34	7:45	8:10	6:39	7:05	7:16	7:26	7:35
7:45	7:54	8:04	8:15			7:35	7:46	7:56	8:05
8:15	8:24	8:34	8:45	9:10	7:39	8:05	8:16	8:26	8:35
8:45	8:54	9:04	9:15			8:35	8:46	8:56	9:05
9:15	9:24	9:34	9:45	10:10	8:39	9:05	9:16	9:26	9:35
9:45	9:56	10:06	10:17			9:35	9:46	9:56	10:05
10:15	10:26	10:37	10:49	11:14	9:37	10:03	10:16	10:26	10:35
10:45	10:56	11:07	11:19			10:33	10:46	10:56	11:05
11:15	11:26	11:37	11:49	12:14	10:37	11:03	11:16	11:26	11:35
11:45	11:56	12:07	12:19			11:33	11:46	11:56	12:05
12:15	12:26	12:37	12:49	1:09	11:37	12:03	12:16	12:26	12:35
12:45	12:56	1:06	1:17			12:33	12:46	12:56	1:05
1:15	1:26	1:36	1:47	2:07	12:39	1:03	1:16	1:26	1:35
1:45	1:54	2:04	2:15			1:33	1:46	1:56	2:05
2:15	2:24	2:34	2:45	3:05	1:39	2:03	2:16	2:26	2:35
2:45	2:54	3:04	3:15			2:33	2:46	2:56	3:05
3:15	3:24	3:33	3:43	4:03	2:42	3:05	3:16	3:26	3:35
3:45	3:54	4:03	4:13			3:33	3:46	3:56	4:05
4:15	4:24	4:33	4:43	5:03	3:42	4:05	4:16	4:26	4:35
4:45	4:54	5:03	5:13			4:33	4:46	4:56	5:05
5:15	5:24	5:33	5:43	6:03	4:42	5:05	5:16	5:26	5:35
5:45	5:54	6:03	6:12			5:35	5:46	5:56	6:05
6:15	6:24	6:33	6:43	7:03	5:42	6:05	6:16	6:26	6:35
6:45	6:54	7:03	7:12			6:35	6:46	6:56	7:05
7:15	7:24	7:33	7:43	8:03	6:45	7:05	7:16	7:26	7:35
8:15	8:24	8:33	8:43	9:03	7:15	7:35	7:46	7:56	8:05
9:15	9:24	9:33	9:42		8:15	8:35	8:46	8:56	9:05
10:15	10:24	10:33	10:42			9:38	9:47	9:56	10:05
11:15	11:24	11:33	11:42			10:43	10:52	11:01	11:10

P.M. Times are shown in bold

This route makes limited stops. It will only stop at Orange Blossom Trl./Amelia St., John Young Pkwy., Pine Hills Rd., and Kirkman Rd. between LYNX Central Station and Powers Dr. It will then begin local service.



Sunday & Holiday

LYNX CENTRAL STATION TO WEST OAKS MALL

1	2	3	4	5
LYNX CENTRAL STATION	COLONIAL DR. & JOHN YOUNG PKWY.	COLONIAL DR. & HIAWASSEE RD.	WEST OAKS MALL	COLONIAL DR. & PARK AVE.*
6:15	6:24	6:37	6:47	
7:15	7:24	7:37	7:48	
8:15	8:26	8:39	8:50	
9:15	9:26	9:39	9:50	
10:15	10:26	10:39	10:50	
11:15	11:26	11:39	11:50	
12:15	12:26	12:39	12:50	
1:15	1:26	1:39	1:50	
2:15	2:26	2:39	2:50	
3:15	3:26	3:38	3:48	
4:15	4:26	4:38	4:48	
5:15	5:25	5:37	5:47	
6:15	6:25	6:37	6:47	
7:15	7:25	7:37	7:47	
8:15	8:25	8:37	8:47	

WEST OAKS MALL TO LYNX CENTRAL STATION

5	4	3	2	1
COLONIAL DR. & PARK AVE.*	WEST OAKS MALL	COLONIAL DR. & HIAWASSEE RD.	COLONIAL DR. & JOHN YOUNG PKWY.	LYNX CENTRAL STATION
	5:06	5:16	5:26	5:35
	6:04	6:15	6:25	6:35
	7:04	7:15	7:25	7:35
	8:03	8:14	8:25	8:35
	9:03	9:14	9:25	9:35
	10:03	10:14	10:25	10:35
	11:03	11:14	11:25	11:35
	12:02	12:13	12:25	12:35
	1:02	1:13	1:25	1:35
	2:02	2:13	2:25	2:35
	3:02	3:13	3:25	3:35
	4:03	4:14	4:25	4:35
	5:05	5:16	5:26	5:35
	6:06	6:17	6:27	6:35
	7:06	7:17	7:27	7:35

P.M. Times are shown in bold

*Areas west of West Oaks Mall are not served on Sunday.



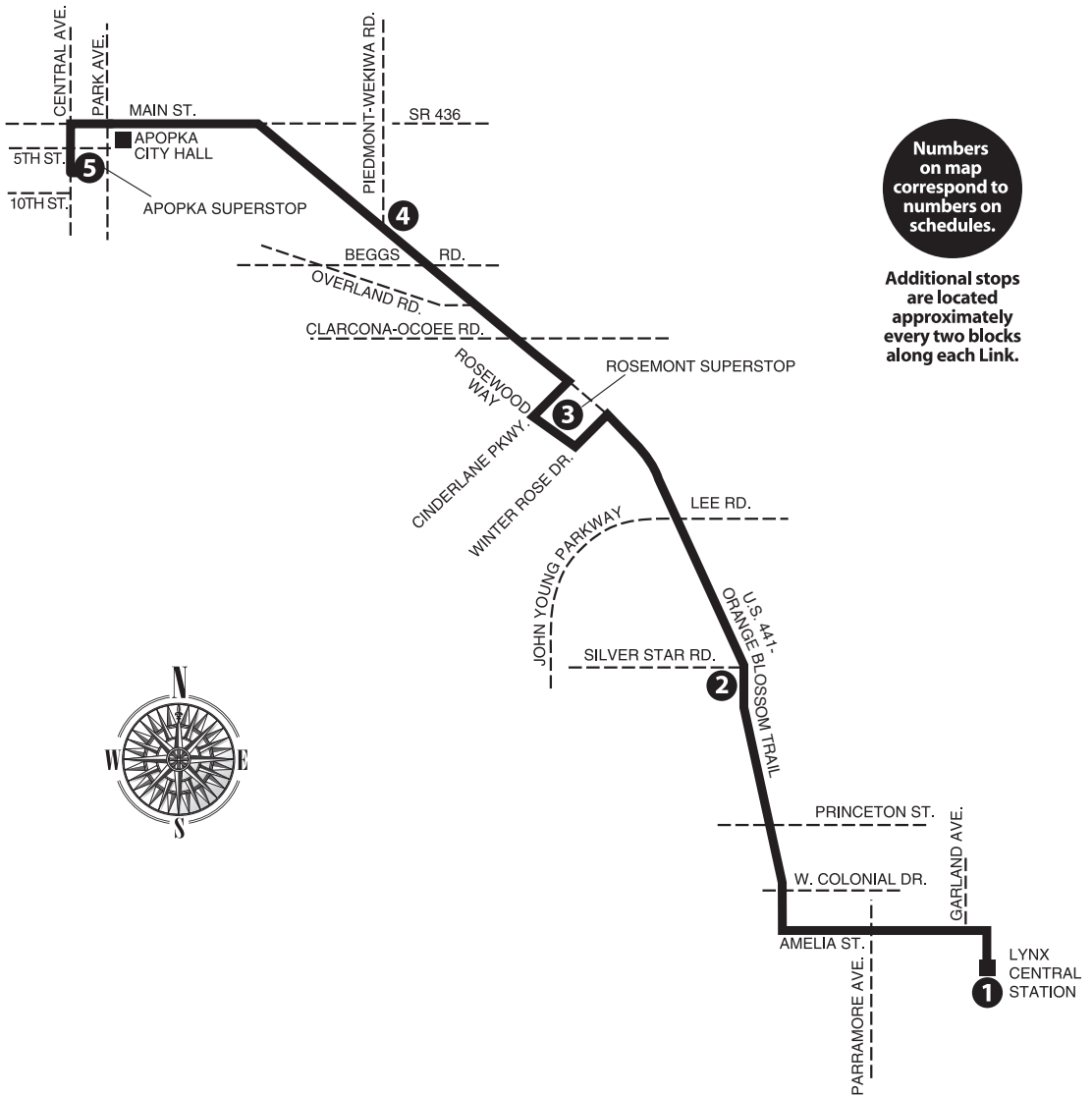
Link 106

N. US 441/Apopka

Monday–Sunday & Holiday
service

- **SERVING:**
- LYNX Central Station
- OCPS Educational Leadership Center
- Rosemont SuperStop
- Lockhart

Apopka SuperStop



Numbers on map correspond to numbers on schedules.

Additional stops are located approximately every two blocks along each Link.



Monday - Friday

DOWNTOWN ORLANDO TO AOPKA

LYNX CENTRAL STATION	O.B.T. & SILVER STAR RD.	ROSEMONT SUPERSTOP (ARRIVE)	ROSEMONT SUPERSTOP (DEPART)	O.B.T. & PIEDMONT-WEKIWA RD.	AOPKA SUPERSTOP
1	2	3	3	4	5
4:45	4:56	5:05	5:10	5:22	5:32
5:15	5:26	5:35	5:40	5:55	6:05
5:45	5:56	6:05	6:08	6:23	6:33
6:15	6:28	6:37	6:40	6:55	7:05
6:45	6:58	7:07	7:10	7:25	7:35
7:15	7:28	7:37	7:40	7:55	8:05
7:45	7:58	8:07	8:10	8:23	8:33
8:15	8:28	8:37	8:40	8:53	9:03
8:45	8:58	9:07	9:10	9:23	9:33
9:15	9:28	9:37	9:40	9:53	10:03
9:45	9:58	10:07	10:10	10:23	10:33
10:15	10:28	10:37	10:40	10:53	11:03
10:45	10:58	11:07	11:10	11:23	11:33
11:15	11:28	11:37	11:40	11:53	12:03
11:45	11:58	12:07	12:10	12:23	12:33
12:15	12:28	12:37	12:40	12:53	1:03
12:45	12:58	1:07	1:10	1:23	1:34
1:15	1:28	1:37	1:40	1:53	2:04
1:45	1:58	2:08	2:10	2:23	2:34
2:15	2:28	2:38	2:40	2:55	3:06
2:45	2:58	3:08	3:10	3:25	3:36
3:15	3:30	3:40	3:41	3:56	4:07
3:45	4:00	4:10	4:11	4:26	4:37
4:00	4:15	4:25	4:26	4:41	4:52
4:15	4:30	4:40	4:43	4:58	5:09
4:30	4:45	4:57	5:00	5:15	5:26
4:45	5:00	5:12	5:15	5:30	5:41
5:00	5:15	5:27	5:30	5:45	5:54
5:15	5:30	5:42	5:45	6:00	6:08
5:30	5:45	5:57	6:00	6:12	6:20
5:45	6:00	6:09	6:10	6:22	6:30
6:00	6:15	6:23	6:25	6:37	6:45
6:15	6:30	6:38	6:39	6:51	6:59
6:30	6:43	6:51	6:52	7:04	7:12
6:45	6:56	7:04	7:05	7:17	7:25
7:45	7:56	8:04	8:05	8:17	8:25
8:45	8:56	9:04	9:05	9:17	9:25
9:45	9:56	10:04	10:05	10:17	10:25
10:45	10:56	11:04	11:05	11:17	11:25
11:45	11:56	12:04	12:05	12:17	12:25

P.M. Times are shown in bold

AOPKA TO DOWNTOWN ORLANDO

AOPKA SUPERSTOP	O.B.T. & PIEDMONT-WEKIWA RD.	ROSEMONT SUPERSTOP (ARRIVE)	ROSEMONT SUPERSTOP (DEPART)	O.B.T. & SILVER STAR RD.	LYNX CENTRAL STATION
5	4	3	3	2	1
4:54	5:03	5:15	5:18	5:26	5:35
5:21	5:30	5:42	5:45	5:53	6:05
5:36	5:45	5:57	6:00	6:08	6:20
5:51	6:00	6:12	6:15	6:23	6:35
6:06	6:15	6:27	6:30	6:38	6:50
6:21	6:30	6:42	6:45	6:53	7:05
6:35	6:44	6:56	6:59	7:07	7:20
6:49	6:58	7:10	7:13	7:22	7:35
7:02	7:11	7:25	7:28	7:37	7:50
7:17	7:26	7:40	7:43	7:52	8:05
7:30	7:41	7:55	7:58	8:07	8:20
7:45	7:56	8:10	8:13	8:22	8:35
8:00	8:11	8:25	8:28	8:37	8:50
8:15	8:26	8:40	8:43	8:52	9:05
8:46	8:57	9:11	9:14	9:22	9:35
9:18	9:29	9:41	9:44	9:52	10:05
9:48	9:59	10:11	10:14	10:22	10:35
10:18	10:29	10:41	10:44	10:52	11:05
10:48	10:59	11:11	11:14	11:22	11:35
11:18	11:29	11:41	11:44	11:52	12:05
11:48	11:59	12:11	12:14	12:22	12:35
12:18	12:29	12:41	12:44	12:52	1:05
12:48	12:59	1:11	1:14	1:22	1:35
1:18	1:29	1:41	1:44	1:52	2:05
1:48	1:59	2:11	2:14	2:22	2:35
2:16	2:27	2:41	2:44	2:52	3:05
2:46	2:57	3:10	3:13	3:21	3:35
3:15	3:27	3:40	3:43	3:51	4:05
3:45	3:57	4:10	4:13	4:21	4:35
4:15	4:27	4:40	4:43	4:51	5:05
4:45	4:57	5:10	5:13	5:21	5:35
5:15	5:27	5:40	5:43	5:51	6:05
5:45	5:57	6:10	6:13	6:21	6:35
6:21	6:33	6:44	6:47	6:54	7:05
6:53	7:03	7:14	7:17	7:24	7:35
7:23	7:33	7:44	7:47	7:54	8:05
7:55	8:05	8:16	8:19	8:26	8:35
8:58	9:05	9:16	9:19	9:26	9:35
9:58	10:05	10:16	10:19	10:26	10:35
10:58	11:05	11:16	11:19	11:26	11:35
11:58	12:05	12:16	12:19	12:26	12:35
12:58	1:05	1:16	1:19	1:26	1:35



Saturday

DOWNTOWN ORLANDO TO APOPKA

LYNX CENTRAL STATION	O.B.T. & SILVER STAR RD.	ROSEMONT SUPERSTOP (ARRIVE)	ROSEMONT SUPERSTOP (DEPART)	O.B.T. & PIEDMONT-WEKIWA RD.	APOPKA SUPERSTOP
1	2	3	3	4	5
4:45	4:56	5:02	5:05	5:17	5:25
5:15	5:26	5:32	5:35	5:47	5:55
5:45	5:56	6:02	6:05	6:17	6:26
6:15	6:26	6:33	6:35	6:47	6:56
6:45	6:56	7:04	7:10	7:23	7:32
7:15	7:26	7:34	7:40	7:53	8:02
7:45	7:56	8:05	8:10	8:23	8:32
8:15	8:26	8:35	8:40	8:53	9:02
8:45	8:56	9:05	9:10	9:23	9:32
9:15	9:26	9:35	9:40	9:53	10:02
9:45	9:57	10:06	10:11	10:24	10:34
10:15	10:27	10:36	10:40	10:53	11:03
10:45	10:57	11:06	11:10	11:23	11:33
11:15	11:27	11:36	11:40	11:53	12:03
11:45	11:57	12:06	12:10	12:23	12:33
12:15	12:27	12:36	12:40	12:53	1:03
12:45	12:57	1:06	1:10	1:23	1:33
1:15	1:27	1:36	1:40	1:53	2:03
1:45	1:57	2:06	2:10	2:23	2:32
2:15	2:27	2:36	2:40	2:53	3:02
2:45	2:57	3:06	3:10	3:23	3:32
3:15	3:27	3:36	3:40	3:53	4:02
3:45	3:57	4:06	4:10	4:23	4:32
4:15	4:27	4:36	4:40	4:53	5:02
4:45	4:57	5:06	5:10	5:23	5:32
5:15	5:27	5:36	5:40	5:52	6:01
5:45	5:57	6:06	6:10	6:22	6:31
6:15	6:26	6:34	6:35	6:46	6:55
6:45	6:56	7:04	7:05	7:16	7:25
7:45	7:56	8:04	8:05	8:16	8:25
8:45	8:56	9:04	9:05	9:16	9:25

P.M. Times are shown in bold

APOPKA TO DOWNTOWN ORLANDO

APOPKA SUPERSTOP	O.B.T. & PIEDMONT-WEKIWA RD.	ROSEMONT SUPERSTOP (ARRIVE)	ROSEMONT SUPERSTOP (DEPART)	O.B.T. & SILVER STAR RD.	LYNX CENTRAL STATION
5	4	3	3	2	1
4:56	5:03	5:14	5:17	5:24	5:35
5:26	5:33	5:44	5:47	5:54	6:05
5:56	6:03	6:14	6:17	6:24	6:35
6:25	6:32	6:44	6:47	6:54	7:05
6:54	7:01	7:13	7:16	7:23	7:35
7:23	7:31	7:43	7:46	7:53	8:05
7:53	8:01	8:13	8:16	8:23	8:35
8:23	8:31	8:43	8:46	8:53	9:05
8:53	9:01	9:13	9:16	9:23	9:35
9:21	9:31	9:43	9:46	9:53	10:05
9:51	10:01	10:13	10:16	10:23	10:35
10:21	10:31	10:43	10:46	10:53	11:05
10:51	11:01	11:13	11:16	11:23	11:35
11:21	11:31	11:43	11:46	11:53	12:05
11:51	12:01	12:13	12:16	12:23	12:35
12:21	12:31	12:43	12:46	12:53	1:05
12:51	1:01	1:13	1:16	1:23	1:35
1:21	1:31	1:43	1:46	1:53	2:05
1:51	2:01	2:13	2:16	2:23	2:35
2:21	2:31	2:43	2:46	2:53	3:05
2:52	3:02	3:13	3:16	3:23	3:35
3:22	3:32	3:43	3:46	3:53	4:05
3:52	4:02	4:13	4:16	4:23	4:35
4:22	4:32	4:43	4:46	4:53	5:05
4:52	5:02	5:13	5:16	5:23	5:35
5:22	5:32	5:43	5:46	5:53	6:05
5:52	6:02	6:13	6:16	6:23	6:35
6:24	6:34	6:45	6:48	6:55	7:05
6:55	7:05	7:15	7:18	7:25	7:35
7:25	7:35	7:45	7:48	7:55	8:05
7:56	8:05	8:15	8:18	8:25	8:35
8:58	9:06	9:15	9:18	9:25	9:35
9:58	10:06	10:15	10:18	10:25	10:35



Sunday & Holiday

DOWNTOWN ORLANDO TO APOPKA

LYNX CENTRAL STATION	O.B.T. & SILVER STAR RD.	ROSEMONT SUPERSTOP (ARRIVE)	ROSEMONT SUPERSTOP (DEPART)	O.B.T. & PIEDMONT-WEKIWA RD.	APOPKA SUPERSTOP
1	2	3	3	4	5
4:45	4:56	5:05	5:10	5:22	5:32
5:45	5:56	6:05	6:10	6:22	6:32
6:45	6:56	7:05	7:10	7:22	7:32
7:45	7:56	8:05	8:10	8:24	8:34
8:45	8:56	9:05	9:10	9:24	9:34
9:45	9:56	10:05	10:09	10:24	10:34
10:45	10:57	11:06	11:10	11:25	11:35
11:45	11:57	12:06	12:10	12:25	12:35
12:45	12:57	1:06	1:10	1:25	1:35
1:45	1:57	2:06	2:10	2:23	2:33
2:45	2:57	3:06	3:10	3:23	3:33
3:45	3:57	4:06	4:10	4:23	4:33
4:45	4:57	5:06	5:10	5:23	5:33
5:45	5:57	6:06	6:10	6:23	6:33
6:45	6:57	7:06	7:10	7:23	7:33

APOPKA TO DOWNTOWN ORLANDO

APOPKA SUPERSTOP	O.B.T. & PIEDMONT-WEKIWA RD.	ROSEMONT SUPERSTOP (ARRIVE)	ROSEMONT SUPERSTOP (DEPART)	O.B.T. & SILVER STAR RD.	LYNX CENTRAL STATION
5	4	3	3	2	1
5:53	6:03	6:14	6:17	6:24	6:35
6:53	7:03	7:14	7:17	7:24	7:35
7:52	8:03	8:14	8:17	8:24	8:35
8:52	9:03	9:14	9:17	9:24	9:35
9:51	10:02	10:14	10:17	10:24	10:35
10:51	11:02	11:14	11:17	11:24	11:35
11:49	12:01	12:13	12:16	12:23	12:35
12:49	1:01	1:13	1:16	1:23	1:35
1:51	2:02	2:14	2:17	2:24	2:35
2:51	3:02	3:14	3:17	3:24	3:35
3:51	4:02	4:14	4:17	4:24	4:35
4:51	5:02	5:14	5:17	5:24	5:35
5:53	6:04	6:16	6:19	6:25	6:35
6:53	7:04	7:16	7:19	7:25	7:35
8:02	8:13	8:25	8:26	8:32	8:41

P.M. Times are shown in bold



Link 107

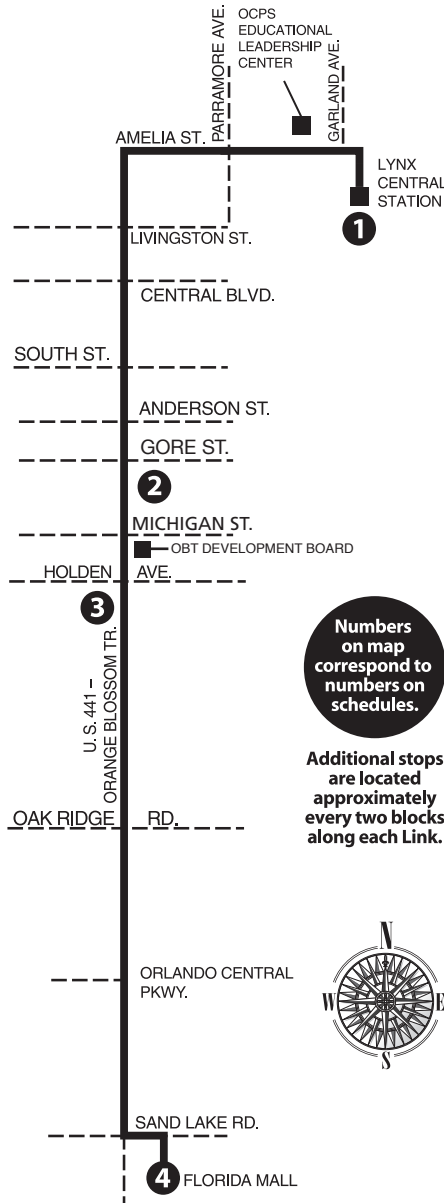
U.S. 441/Orlando

Florida Mall

Monday-Sunday & Holiday service

- **SERVING:**
- LYNX Central Station
- OCPS Educational Leadership Center
- Leadership Center
- Florida Mall

Monday - Friday



Numbers on map correspond to numbers on schedules.

Additional stops are located approximately every two blocks along each Link.



DOWNTOWN ORLANDO TO FLORIDA MALL

1 LYNX CENTRAL STATION	2 O.B.T. & GORE ST.	3 O.B.T. & HOLDEN AVE.	4 FLORIDA MALL
4:15	4:27	4:34	4:51
4:45	4:57	5:04	5:26
5:15	5:27	5:35	5:57
5:45	5:57	6:05	6:27
6:15	6:30	6:38	7:00
6:45	7:00	7:08	7:30
7:15	7:30	7:38	8:00
7:45	8:00	8:08	8:30
8:15	8:30	8:38	9:00
8:45	9:00	9:08	9:30
9:15	9:30	9:38	10:00
9:45	10:00	10:08	10:30
10:15	10:30	10:38	11:00
10:45	11:00	11:08	11:30
11:15	11:30	11:38	12:00
11:45	12:00	12:08	12:30
12:15	12:30	12:38	1:00
12:45	1:00	1:08	1:30
1:15	1:28	1:36	1:58
1:45	1:58	2:06	2:28
2:15	2:28	2:36	2:57
2:45	2:58	3:06	3:27
3:00	3:13	3:21	3:42
3:15	3:28	3:36	3:57
3:30	3:43	3:51	4:12
3:45	3:58	4:06	4:27
4:00	4:13	4:21	4:42
4:15	4:28	4:36	4:57
4:30	4:43	4:51	5:12
4:45	4:58	5:06	5:27
5:00	5:13	5:21	5:42
5:15	5:28	5:36	5:57
5:30	5:43	5:51	6:12
5:45	5:58	6:06	6:23
6:00	6:13	6:21	6:38
6:15	6:28	6:35	6:52
6:45	6:58	7:04	7:18
7:15	7:28	7:34	7:48
7:45	7:58	8:04	8:18
8:15	8:28	8:34	8:48
8:45	8:58	9:04	9:18
9:15	9:25	9:31	9:45
9:45	9:55	10:01	10:15
10:15	10:25	10:31	10:45
11:15	11:25	11:31	11:45
12:15	12:25	12:31	12:45

FLORIDA MALL TO DOWNTOWN ORLANDO

4 FLORIDA MALL	3 O.B.T. & HOLDEN AVE.	2 O.B.T. & GORE ST.	1 LYNX CENTRAL STATION
4:55	5:12	5:23	5:35
5:25	5:42	5:53	6:05
5:55	6:12	6:23	6:35
6:25	6:42	6:53	7:05
6:54	7:11	7:22	7:35
7:21	7:43	7:52	8:05
7:51	8:13	8:22	8:35
8:21	8:43	8:52	9:05
8:51	9:13	9:22	9:35
9:21	9:43	9:52	10:05
9:51	10:13	10:22	10:35
10:21	10:43	10:52	11:05
10:51	11:13	11:22	11:35
11:21	11:43	11:52	12:05
11:49	12:12	12:22	12:35
12:19	12:42	12:52	1:05
12:49	1:12	1:22	1:35
1:19	1:42	1:52	2:05
1:49	2:12	2:22	2:35
2:19	2:42	2:52	3:05
2:49	3:12	3:22	3:35
3:19	3:42	3:52	4:05
3:49	4:12	4:22	4:35
4:04	4:27	4:37	4:50
4:19	4:42	4:52	5:05
4:34	4:57	5:07	5:20
4:51	5:12	5:22	5:35
5:07	5:28	5:37	5:50
5:22	5:43	5:52	6:05
5:37	5:58	6:07	6:20
5:54	6:13	6:22	6:35
6:09	6:28	6:37	6:50
6:24	6:43	6:52	7:05
6:39	6:58	7:07	7:20
6:54	7:13	7:22	7:35
7:09	7:28	7:37	7:50
7:24	7:43	7:52	8:05
8:06	8:19	8:26	8:35
8:36	8:49	8:56	9:05
9:06	9:19	9:26	9:35
9:36	9:49	9:56	10:05
10:06	10:19	10:26	10:35
10:36	10:49	10:56	11:05
11:36	11:49	11:56	12:05
12:36	12:49	12:56	1:05
1:36	1:49	1:56	2:05

P.M. Times are shown in bold



Saturday

DOWNTOWN ORLANDO TO FLORIDA MALL

LYNX CENTRAL STATION	O.B.T. & GORE ST.	O.B.T. & HOLDEN AVE.	FLORIDA MALL
1	2	3	4
4:45	4:55	5:01	5:19
5:15	5:25	5:32	5:50
5:45	5:56	6:03	6:21
6:15	6:26	6:33	6:51
6:45	6:56	7:03	7:21
7:15	7:26	7:33	7:52
7:45	7:57	8:05	8:25
8:15	8:27	8:35	8:56
8:45	8:57	9:06	9:26
9:15	9:27	9:36	9:56
9:45	9:57	10:06	10:28
10:15	10:27	10:36	10:58
10:45	10:57	11:06	11:28
11:15	11:28	11:37	11:59
11:45	11:58	12:06	12:31
12:15	12:28	12:36	1:01
12:45	12:58	1:06	1:31
1:15	1:28	1:36	1:59
1:45	1:57	2:05	2:28
2:15	2:27	2:35	2:58
2:45	2:57	3:05	3:28
3:15	3:27	3:35	3:57
3:45	3:57	4:05	4:26
4:15	4:28	4:36	4:57
4:45	4:58	5:06	5:26
5:15	5:27	5:35	5:53
5:45	5:56	6:04	6:21
6:15	6:26	6:34	6:51
6:45	6:56	7:03	7:20
7:15	7:26	7:33	7:49
7:45	7:56	8:03	8:19
8:15	8:26	8:33	8:49
8:45	8:56	9:03	9:19
9:15	9:26	9:33	9:47
9:45	9:56	10:03	10:17
10:15	10:26	10:33	10:47

FLORIDA MALL TO DOWNTOWN ORLANDO

FLORIDA MALL	O.B.T. & HOLDEN AVE.	O.B.T. & GORE ST.	LYNX CENTRAL STATION
4	3	2	1
5:03	5:17	5:25	5:35
5:33	5:47	5:55	6:05
6:01	6:16	6:24	6:35
6:30	6:46	6:54	7:05
7:00	7:16	7:24	7:35
7:30	7:46	7:54	8:05
7:59	8:16	8:24	8:35
8:29	8:46	8:54	9:05
8:59	9:16	9:24	9:35
9:28	9:46	9:55	10:05
9:58	10:16	10:25	10:35
10:28	10:46	10:55	11:05
10:58	11:16	11:25	11:35
11:28	11:46	11:55	12:05
11:58	12:16	12:25	12:35
12:28	12:46	12:55	1:05
12:58	1:16	1:25	1:35
1:26	1:46	1:55	2:05
1:55	2:15	2:24	2:35
2:24	2:44	2:54	3:05
2:52	3:14	3:24	3:35
3:22	3:44	3:54	4:05
3:52	4:14	4:24	4:35
4:25	4:45	4:54	5:05
4:55	5:15	5:24	5:35
5:25	5:45	5:54	6:05
5:58	6:16	6:25	6:35
6:28	6:46	6:55	7:05
6:58	7:16	7:25	7:35
7:29	7:46	7:55	8:05
8:00	8:17	8:25	8:35
8:30	8:47	8:55	9:05
9:03	9:18	9:25	9:35
9:34	9:49	9:56	10:05
10:04	10:19	10:26	10:35
10:34	10:49	10:56	11:05

P.M. Times are shown in bold



Sunday - Holiday

DOWNTOWN ORLANDO TO FLORIDA MALL

LYNX CENTRAL STATION	O.B.T & GORE ST.	O.B.T & HOLDEN AVE.	FLORIDA MALL
1	2	3	4
4:45	4:55	5:02	5:19
5:15	5:25	5:32	5:49
5:45	5:55	6:02	6:19
6:15	6:25	6:32	6:49
6:45	6:56	7:03	7:20
7:15	7:26	7:33	7:52
7:45	7:56	8:03	8:22
8:15	8:26	8:33	8:52
8:45	8:56	9:04	9:24
9:15	9:26	9:34	9:54
9:45	9:56	10:04	10:24
10:15	10:26	10:34	10:56
10:45	10:56	11:04	11:26
11:15	11:27	11:35	11:57
11:45	11:57	12:05	12:27
12:15	12:27	12:35	12:56
12:45	12:57	1:05	1:26
1:15	1:27	1:35	1:56
1:45	1:57	2:05	2:25
2:15	2:27	2:35	2:55
2:45	2:57	3:05	3:25
3:15	3:27	3:34	3:54
3:45	3:57	4:04	4:24
4:15	4:26	4:33	4:52
4:45	4:56	5:03	5:22
5:15	5:26	5:33	5:52
5:45	5:56	6:03	6:21
6:15	6:26	6:33	6:50
6:45	6:56	7:03	7:20
7:15	7:26	7:33	7:50
7:45	7:56	8:03	8:20
8:15	8:26	8:33	8:50
8:45	8:56	9:03	9:20

FLORIDA MALL TO DOWNTOWN ORLANDO

FLORIDA MALL	O.B.T. & HOLDEN AVE.	O.B.T & GORE ST.	LYNX CENTRAL STATION
4	3	2	1
5:33	5:47	5:54	6:05
6:02	6:16	6:24	6:35
6:32	6:46	6:54	7:05
7:01	7:16	7:24	7:35
7:32	7:47	7:55	8:05
8:02	8:17	8:25	8:35
8:30	8:46	8:55	9:05
8:59	9:16	9:25	9:35
9:29	9:46	9:55	10:05
9:59	10:16	10:25	10:35
10:28	10:46	10:55	11:05
10:58	11:16	11:25	11:35
11:29	11:47	11:55	12:05
11:59	12:17	12:25	12:35
12:29	12:47	12:55	1:05
12:59	1:17	1:25	1:35
1:29	1:47	1:55	2:05
1:59	2:17	2:25	2:35
2:29	2:47	2:55	3:05
2:59	3:17	3:25	3:35
3:29	3:47	3:55	4:05
3:59	4:17	4:25	4:35
4:29	4:47	4:55	5:05
4:59	5:17	5:25	5:35
5:30	5:48	5:56	6:05
6:00	6:18	6:26	6:35
6:30	6:48	6:56	7:05
7:03	7:18	7:26	7:35
7:35	7:49	7:56	8:05
8:05	8:19	8:26	8:35
8:36	8:49	8:56	9:05
9:06	9:19	9:26	9:35
9:36	9:49	9:56	10:05

P.M. Times are shown in bold



Link 108

South U.S. 441/ Kissimmee

Monday–Sunday
& Holiday Service

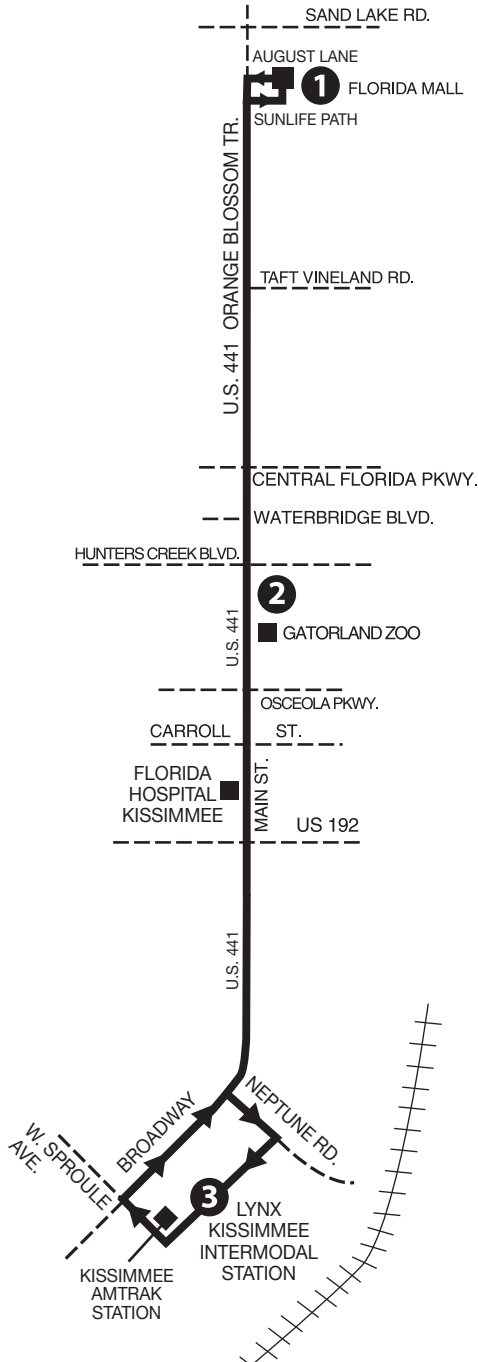
- **SERVING:**
- Florida Mall
- Gatorland Zoo
- Florida Hospital – Kissimmee
- LYNX Kissimmee Intermodal Station
- Station

Late Night Service

Florida Mall to Hunters Creek only

Numbers on map correspond to numbers on schedules.

Additional stops are located approximately every two blocks along each Link.



Monday - Friday

FLORIDA MALL TO KISSIMMEE KISSIMMEE TO FLORIDA MALL

FLORIDA MALL	O.B.T. & HUNTERS CREEK BLVD.	LYNX KISSIMMEE INTERMODAL STATION	LYNX KISSIMMEE INTERMODAL STATION	O.B.T. & HUNTERS CREEK BLVD.	FLORIDA MALL
1	2	3	3	2	1
5:10	5:33	5:47	4:30	4:43	5:01
5:40	6:03	6:18	5:00	5:13	5:33
6:10	6:33	6:48	5:30	5:46	6:06
6:40	7:03	7:18	6:00	6:18	6:40
7:10	7:33	7:48	6:30	6:48	7:10
7:40	8:03	8:18	7:00	7:18	7:41
8:10	8:33	8:48	7:30	7:48	8:11
8:40	9:03	9:18	8:00	8:18	8:41
9:10	9:33	9:48	8:30	8:48	9:11
9:40	10:03	10:19	9:00	9:18	9:43
10:10	10:33	10:51	9:30	9:48	10:13
10:40	11:03	11:18	10:00	10:17	10:42
11:10	11:35	11:50	10:30	10:47	11:12
11:40	12:05	12:20	11:00	11:17	11:42
12:10	12:35	12:49	11:30	11:47	12:12
12:40	1:05	1:19	12:00	12:17	12:42
1:10	1:35	1:52	12:30	12:47	1:12
1:40	2:04	2:21	1:00	1:17	1:42
2:10	2:34	2:51	1:30	1:47	2:13
2:40	3:08	3:24	2:00	2:17	2:44
3:10	3:38	3:54	2:30	2:47	3:14
3:40	4:08	4:22	3:00	3:17	3:44
4:10	4:43	4:57	3:30	3:47	4:14
4:40	5:13	5:27	4:00	4:17	4:44
5:10	5:43	5:56	4:30	4:47	5:14
5:40	6:06	6:19	5:00	5:17	5:42
6:10	6:36	6:49	5:30	5:47	6:10
6:40	7:06	7:19	6:00	6:19	6:42
7:10	7:31	7:44	6:30	6:50	7:10
7:40	8:01	8:12	7:00	7:20	7:40
8:10	8:31	8:42	7:30	7:48	8:08
8:40	9:01	9:12	8:00	8:18	8:38
9:10	9:35	9:46	8:30	8:45	9:05
9:40	10:05	10:16	9:00	9:15	9:35
10:20	10:45	10:56	9:30	9:45	10:05
*10:48	11:07		10:00	10:15	10:35
*11:48	12:07			*11:10	11:29
*12:48	1:07			*12:10	12:29
				*1:10	1:29

P.M. Times are shown in bold

*These trips will not service LYNX Kissimmee Intermodal Station



Saturday

FLORIDA MALL TO KISSIMMEE

FLORIDA MALL	O.B.T. & HUNTERS CREEK BLVD.	LYNX KISSIMMEE INTERMODAL STATION
1	2	3
5:10	5:30	5:45
5:40	6:03	6:18
6:10	6:33	6:48
6:40	7:03	7:18
7:10	7:33	7:48
7:40	8:03	8:18
8:10	8:33	8:48
8:40	9:03	9:18
9:10	9:37	9:52
9:40	10:07	10:22
10:10	10:37	10:52
10:40	11:07	11:22
11:10	11:37	11:52
11:40	12:07	12:22
12:10	12:37	12:52
12:40	1:07	1:22
1:10	1:37	1:52
1:40	2:07	2:22
2:10	2:37	2:52
2:40	3:07	3:22
3:10	3:37	3:52
3:40	4:07	4:22
4:10	4:37	4:52
4:40	5:07	5:22
5:10	5:37	5:52
5:40	6:07	6:21
6:10	6:37	6:51
6:40	7:07	7:21
7:10	7:37	7:51
7:40	8:03	8:17
8:10	8:33	8:47
8:40	9:03	9:17
9:10	9:33	9:47
9:40	10:03	10:17
10:10	10:33	10:47

KISSIMMEE TO FLORIDA MALL

LYNX KISSIMMEE INTERMODAL STATION	O.B.T. & HUNTERS CREEK BLVD.	FLORIDA MALL
3	2	1
4:40	4:53	5:14
5:10	5:23	5:42
5:40	5:54	6:13
6:10	6:27	6:46
6:40	6:57	7:18
7:10	7:27	7:48
7:40	7:54	8:15
8:10	8:24	8:45
8:40	8:54	9:19
9:10	9:24	9:49
9:40	9:54	10:19
10:10	10:24	10:49
10:40	10:54	11:19
11:10	11:24	11:49
11:40	11:54	12:19
12:10	12:24	12:51
12:40	12:54	1:21
1:10	1:24	1:51
1:40	1:54	2:21
2:10	2:24	2:51
2:40	2:54	3:21
3:10	3:24	3:51
3:40	3:54	4:21
4:10	4:24	4:51
4:40	4:54	5:21
5:10	5:24	5:51
5:40	5:54	6:18
6:10	6:27	6:47
6:40	6:55	7:15
7:10	7:25	7:45
7:40	7:55	8:15
8:10	8:25	8:45
8:40	8:55	9:15
9:10	9:25	9:45
9:40	9:55	10:15
10:10	10:25	10:45

P.M. Times are shown in bold



Sunday & Holiday

FLORIDA MALL TO KISSIMMEE

1	2	3
FLORIDA MALL	O.B.T. & HUNTERS CREEK BLVD.	LYNX KISSIMMEE INTERMODAL STATION
5:40	6:00	6:12
6:10	6:30	6:42
6:40	7:00	7:12
7:10	7:30	7:42
7:40	8:01	8:14
8:10	8:31	8:44
8:40	9:03	9:16
9:10	9:33	9:47
9:40	10:03	10:17
10:10	10:31	10:45
10:40	11:01	11:15
11:10	11:31	11:45
11:40	12:01	12:15
12:10	12:31	12:44
12:40	1:01	1:14
1:10	1:34	1:47
1:40	2:04	2:17
2:10	2:34	2:47
2:40	3:04	3:17
3:10	3:34	3:49
3:40	4:04	4:19
4:10	4:35	4:50
4:40	5:05	5:20
5:10	5:35	5:50
5:40	6:05	6:18
6:10	6:35	6:48
6:40	7:03	7:16
7:10	7:33	7:44
7:40	8:03	8:14
8:10	8:30	8:41
8:40	9:00	9:11
9:10	9:30	9:41
9:40	10:00	10:11

KISSIMMEE TO FLORIDA MALL

3	2	1
LYNX KISSIMMEE INTERMODAL STATION	O.B.T. & HUNTERS CREEK BLVD.	FLORIDA MALL
4:43	5:00	5:15
5:13	5:30	5:45
5:40	5:56	6:15
6:12	6:29	6:45
6:42	6:59	7:15
7:12	7:29	7:45
7:42	7:59	8:15
8:10	8:26	8:45
8:40	8:56	9:15
9:08	9:24	9:45
9:38	9:54	10:15
10:08	10:24	10:45
10:35	10:53	11:15
11:05	11:23	11:45
11:35	11:53	12:15
12:05	12:23	12:45
12:35	12:53	1:15
1:05	1:23	1:45
1:35	1:53	2:15
2:05	2:23	2:45
2:35	2:53	3:15
3:07	3:23	3:45
3:37	3:53	4:15
4:07	4:23	4:45
4:37	4:53	5:15
5:07	5:23	5:45
5:38	5:56	6:15
6:08	6:26	6:45
6:38	6:56	7:15
7:11	7:25	7:45
7:41	7:55	8:15
8:14	8:28	8:45
8:44	8:58	9:15

P.M. Times are shown in bold



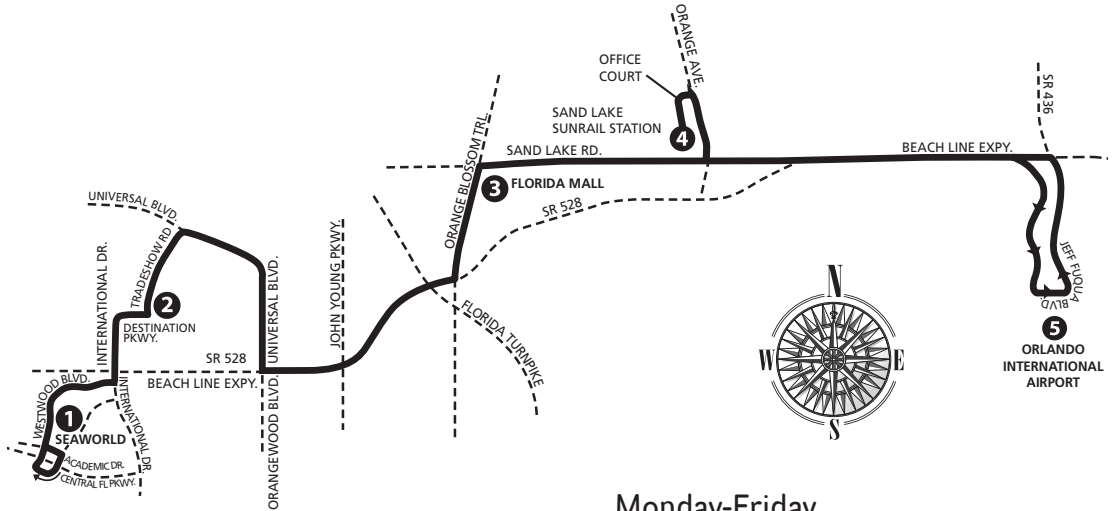
Link 111

OIA/SeaWorld

Monday–Sunday & Holiday service

- **SERVING:**
- Orlando International Airport
- Florida Mall
- SeaWorld
- Destination Pkwy. Superstop
- Sand Lake SunRail Station

Xpress Link 208



Monday-Friday

Numbers on map correspond to numbers on schedules.

Additional stops are located approximately every two blocks along each Link.

SEAWORLD TO ORLANDO INTERNATIONAL AIRPORT

1 SEAWORLD	2 DESTINATION PARKWAY	3 FLORIDA MALL	4 SAND LAKE SUNRAIL	5 ORLANDO INTERNATIONAL AIRPORT
5:30	5:37	5:54	6:00	6:16
6:00	6:08	6:25	6:31	6:49
6:30	6:40	6:57	7:03	7:19
7:00	7:09	7:28	7:34	7:50
7:30	7:38	7:57	8:03	8:18
8:00	8:08	8:27	8:33	8:48
8:30	8:38	8:57	9:03	9:18
9:30	9:39	9:58	10:05	10:20
10:30	10:39	11:01	11:08	11:23
11:30	11:39	12:01	12:08	12:23
12:30	12:39	1:01	1:08	1:23
1:30	1:39	2:01	2:08	2:25
2:25	2:34	2:56	3:03	3:20
3:25	3:34	3:56	4:03	4:20
3:55	4:04	4:26	4:35	4:55
4:25	4:34	4:57	5:06	5:26
4:55	5:04	5:27	5:35	5:52
5:28	5:38	5:58	6:06	6:21
5:55	6:05	6:25	6:32	6:47
6:35	6:43	7:03	7:10	7:25
7:35	7:43	7:58	8:04	8:19
8:35	8:43	8:58	9:04	9:19
9:35	9:43	9:58	10:04	10:18
10:40	10:48	11:02	11:07	11:21

ORLANDO INTERNATIONAL AIRPORT TO SEAWORLD

5 ORLANDO INTERNATIONAL AIRPORT	4 SAND LAKE SUNRAIL	3 FLORIDA MALL	2 DESTINATION PARKWAY	1 SEAWORLD
5:30	5:41	5:51	6:09	6:18
6:00	6:11	6:22	6:40	6:49
6:30	6:41	6:52	7:10	7:19
7:00	7:11	7:22	7:40	7:48
7:30	7:42	7:53	8:11	8:19
8:00	8:12	8:23	8:41	8:49
8:30	8:42	8:53	9:11	9:19
9:30	9:42	9:53	10:12	10:20
10:30	10:42	10:53	11:12	11:20
11:30	11:42	11:54	12:14	12:22
12:30	12:42	12:54	1:14	1:22
1:30	1:42	1:54	2:14	2:23
2:30	2:42	2:54	3:14	3:23
3:30	3:42	3:54	4:18	4:27
4:30	4:43	4:56	5:20	5:29
5:00	5:12	5:25	5:49	5:57
5:30	5:42	5:55	6:19	6:27
6:00	6:12	6:23	6:49	6:49
6:30	6:41	6:52	7:10	7:18
7:00	7:11	7:21	7:39	7:47
7:30	7:41	7:51	8:09	8:17
8:30	8:41	8:50	9:08	9:16
9:30	9:41	9:49	10:06	10:14
10:30	10:40	10:48	11:05	11:13

P.M. Times are shown in bold



Saturday

SEAWORLD TO ORLANDO INTERNATIONAL AIRPORT

1 SEAWORLD	2 DESTINATION PARKWAY	3 FLORIDA MALL	4 SAND LAKE SUNRAIL	5 ORLANDO INTERNATIONAL AIRPORT
5:30	5:37	5:52		6:08
6:30	6:37	6:52		7:08
7:30	7:37	7:52		8:08
8:30	8:37	8:52		9:08
9:30	9:37	9:52		10:08
10:30	10:37	10:52		11:10
11:30	11:37	11:52		12:10
12:30	12:37	12:52		1:10
1:30	1:37	1:52		2:10
2:30	2:38	2:58		3:16
3:30	3:38	3:58		4:16
4:30	4:38	4:58		5:16
5:30	5:38	5:58		6:16
6:30	6:38	6:55		7:13
7:30	7:38	7:55		8:12
8:30	8:38	8:55		9:12
9:30	9:38	9:54		10:11
10:30	10:38	10:54		11:11

ORLANDO INTERNATIONAL AIRPORT TO SEAWORLD

5 ORLANDO INTERNATIONAL AIRPORT	4 SAND LAKE SUNRAIL	3 FLORIDA MALL	2 DESTINATION PARKWAY	1 SEAWORLD
5:30		5:47	6:05	6:12
6:30		6:47	7:05	7:12
7:30		7:47	8:05	8:12
8:30		8:47	9:05	9:12
9:30		9:47	10:05	10:12
10:30		10:47	11:05	11:12
11:30		11:47	12:05	12:12
12:30		12:47	1:05	1:12
1:30		1:52	2:10	2:17
2:30		2:52	3:10	3:17
3:30		3:52	4:10	4:17
4:30		4:52	5:10	5:17
5:30		5:51	6:11	6:18
6:30		6:47	7:07	7:14
7:30		7:47	8:07	8:14
8:30		8:47	9:07	9:14
9:30		9:47	10:07	10:14
10:30		10:47	11:07	11:14

P.M. Times are shown in bold

Sunday & Holiday

SEAWORLD TO ORLANDO INTERNATIONAL AIRPORT

1 SEAWORLD	2 DESTINATION PARKWAY	3 FLORIDA MALL	4 SAND LAKE SUNRAIL	5 ORLANDO INTERNATIONAL AIRPORT
5:37	5:44	5:58		6:13
6:34	6:41	6:58		7:13
7:34	7:41	7:58		8:13
8:34	8:41	8:58		9:13
9:33	9:41	9:58		10:13
10:33	10:41	10:58		11:13
11:33	11:41	11:58		12:13
12:33	12:41	12:58		1:13
1:33	1:41	1:58		2:13
2:33	2:41	2:58		3:13
3:33	3:41	3:58		4:13
4:33	4:41	4:58		5:15
5:33	5:41	5:58		6:15
6:33	6:41	6:58		7:16
7:33	7:41	7:58		8:16
8:33	8:41	8:58		9:16
9:35	9:42	9:58		10:16
10:30	10:37	10:53		11:08

ORLANDO INTERNATIONAL AIRPORT TO SEAWORLD

5 ORLANDO INTERNATIONAL AIRPORT	4 SAND LAKE SUNRAIL	3 FLORIDA MALL	2 DESTINATION PARKWAY	1 SEAWORLD
5:30		5:45	6:04	6:11
6:30		6:45	7:04	7:11
7:30		7:45	8:04	8:11
8:30		8:45	9:03	9:10
9:30		9:46	10:04	10:11
10:30		10:46	11:04	11:11
11:30		11:46	12:05	12:12
12:30		12:46	1:05	1:12
1:30		1:46	2:06	2:13
2:30		2:48	3:08	3:15
3:30		3:48	4:08	4:15
4:30		4:48	5:08	5:15
5:30		5:48	6:08	6:15
6:30		6:48	7:07	7:14
7:30		7:48	8:07	8:14
8:30		8:48	9:07	9:14
9:30		9:48	10:07	10:14
10:30		10:48	11:07	11:14

P.M. Times are shown in bold



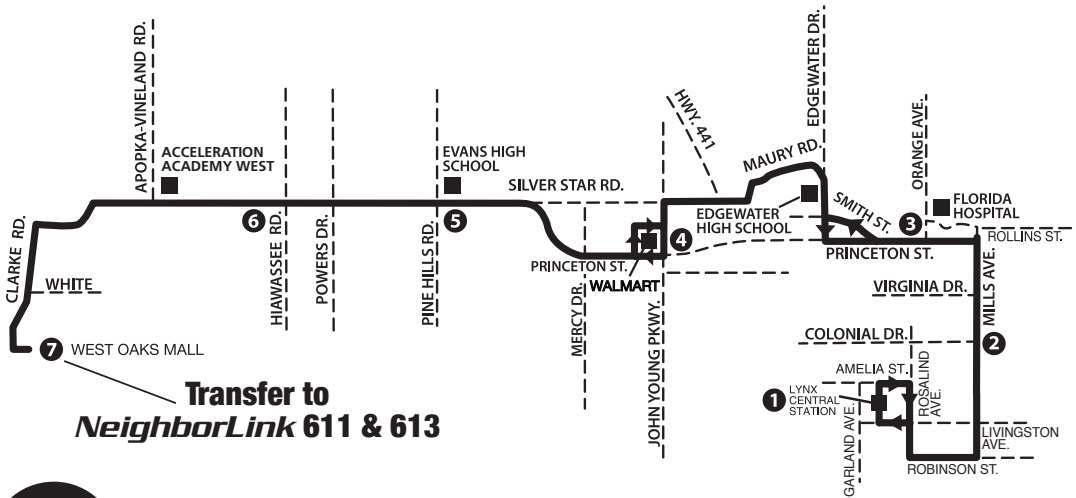
Link 125

Silver Star Road Crosstown

Monday–Sunday & Holiday service

- **SERVING:**
- LYNX Central Station
- Florida Hospital
- Evans High School
- West Oaks Mall
-
-

NeighborLink 611
NeighborLink 613
Walmart



Transfer to NeighborLink 611 & 613

Numbers on map correspond to numbers on schedules.

Additional stops are located approximately every two blocks along each Link.



Sunday & Holiday

DOWNTOWN TO WEST OAKS MALL

1 LYNX CENTRAL STATION	2 MILLS AVE. & COLONIAL DR.	3 ORANGE AVE. & ROLLINS ST.	4 PRINCETON ST. & JOHN YOUNG PKWY. WALMART	5 SILVER STAR RD. & PINE HILLS RD.	6 SILVER STAR RD. & HIWASSEE RD.	7 WEST OAKS MALL
4:45	4:51	4:56	5:06	5:12	5:18	5:27
5:45	5:52	5:57	6:09	6:15	6:21	6:29
6:45	6:53	6:58	7:10	7:16	7:23	7:31
7:45	7:53	7:59	8:12	8:18	8:25	8:33
8:45	8:53	8:59	9:12	9:18	9:25	9:33
9:45	9:53	10:00	10:13	10:19	10:28	10:37
10:45	10:53	11:00	11:13	11:20	11:29	11:38
11:45	11:53	12:00	12:14	12:21	12:30	12:40
12:45	12:54	1:01	1:15	1:22	1:31	1:41
1:45	1:54	2:01	2:15	2:22	2:31	2:41
2:45	2:54	3:01	3:15	3:22	3:30	3:40
3:45	3:54	4:01	4:14	4:21	4:29	4:39
4:45	4:54	5:00	5:12	5:19	5:27	5:37
5:45	5:54	6:00	6:12	6:19	6:27	6:37
6:45	6:53	6:58	7:10	7:16	7:23	7:32
7:45	7:53	7:58	8:10	8:16	8:23	8:32

WEST OAKS MALL TO DOWNTOWN

7 WEST OAKS MALL	6 SILVER STAR RD. & HIWASSEE RD.	5 SILVER STAR RD. & PINE HILLS RD.	4 PRINCETON ST. & JOHN YOUNG PKWY. WALMART	3 ORANGE AVE. & ROLLINS ST.	2 MILLS AVE. & COLONIAL DR.	1 LYNX CENTRAL STATION
4:51	5:01	5:05	5:14	5:25	5:30	5:35
5:48	5:58	6:04	6:13	6:25	6:30	6:35
6:47	6:58	7:04	7:13	7:25	7:30	7:35
7:46	7:57	8:03	8:12	8:24	8:30	8:35
8:45	8:56	9:02	9:11	9:23	9:29	9:35
9:45	9:56	10:02	10:11	10:23	10:29	10:35
10:44	10:56	11:02	11:11	11:23	11:29	11:35
11:44	11:56	12:02	12:11	12:23	12:29	12:35
12:44	12:56	1:02	1:11	1:23	1:29	1:35
1:44	1:56	2:02	2:11	2:23	2:29	2:35
2:43	2:55	3:01	3:10	3:23	3:29	3:35
3:42	3:54	4:00	4:09	4:22	4:29	4:35
4:42	4:54	5:00	5:09	5:22	5:29	5:35
5:44	5:55	6:01	6:10	6:23	6:29	6:35
6:45	6:56	7:02	7:11	7:23	7:29	7:35
7:44	7:55	8:01	8:09	8:21	8:27	8:33

P.M. Times are shown in bold



Monday - Friday

DOWNTOWN TO WEST OAKS MALL

LYNX CENTRAL STATION	MILLS AVE. & COLONIAL DR.	ORANGE AVE. & ROLLINS ST.	PRINCETON ST. & JOHN YOUNG PKWY. WALMART	SILVER STAR RD. & PINE HILLS RD.	SILVER STAR RD. & HIWASSEE RD.	WEST OAKS MALL
1	2	3	4	5	6	7
4:30	4:37	4:41	4:54	5:02	5:12	5:22
5:00	5:07	5:12	5:25	5:33	5:43	5:53
5:30	5:38	5:46	6:01	6:09	6:19	6:29
6:00	6:08	6:16	6:31	6:39	6:49	7:00
6:20	6:28	6:36	6:51	6:59	7:09	7:20
6:40	6:49	6:57	7:12	7:20	7:29	7:40
7:00	7:09	7:17	7:33	7:41	7:50	8:00
7:20	7:31	7:40	7:56	8:03	8:12	8:22
7:40	7:51	8:00	8:16	8:23	8:32	8:42
8:00	8:11	8:20	8:36	8:43	8:51	9:01
8:20	8:31	8:40	8:57	9:04	9:12	9:22
8:40	8:51	9:00	9:17	9:24	9:32	9:42
9:00	9:11	9:20	9:37	9:44	9:52	10:02
9:30	9:40	9:48	10:05	10:12	10:20	10:30
10:00	10:10	10:18	10:35	10:42	10:50	11:00
10:30	10:40	10:48	11:05	11:12	11:20	11:30
11:00	11:10	11:18	11:35	11:42	11:50	12:00
11:30	11:40	11:48	12:05	12:12	12:21	12:31
12:00	12:10	12:18	12:35	12:42	12:51	1:02
12:30	12:40	12:48	1:05	1:12	1:23	1:35
1:00	1:10	1:18	1:35	1:43	1:54	2:06
1:30	1:40	1:49	2:06	2:14	2:25	2:37
2:00	2:10	2:19	2:36	2:44	2:55	3:07
2:20	2:30	2:39	2:56	3:04	3:15	3:27
2:40	2:50	2:59	3:16	3:24	3:35	3:47
3:00	3:10	3:19	3:36	3:44	3:55	4:07
3:20	3:30	3:39	3:56	4:05	4:16	4:28
3:40	3:50	3:59	4:17	4:26	4:37	4:48
4:00	4:10	4:19	4:37	4:46	4:57	5:08
4:20	4:30	4:39	4:57	5:06	5:17	5:28
4:40	4:51	5:00	5:18	5:27	5:38	5:49
5:00	5:12	5:21	5:36	5:44	5:54	6:04
5:20	5:32	5:41	5:56	6:04	6:14	6:24
5:40	5:50	5:59	6:14	6:22	6:31	6:40
6:00	6:10	6:18	6:33	6:40	6:49	6:58
6:20	6:29	6:36	6:50	6:57	7:06	7:15
6:40	6:49	6:56	7:10	7:17	7:25	7:34
7:15	7:24	7:31	7:45	7:52	8:00	8:09
7:45	7:54	8:01	8:15	8:22	8:29	8:38
8:15	8:24	8:31	8:45	8:52	8:59	9:07
8:45	8:54	9:00	9:13	9:20	9:27	9:35
9:15	9:24	9:30	9:43	9:50	9:57	10:05
9:45	9:54	10:00	10:13	10:19	10:26	10:34
10:45	10:54	11:00	11:13	11:19	11:26	11:34
11:45	11:54	12:00	12:13	12:19	12:26	12:34
12:45	12:53	12:59	1:12	1:18	1:25	1:33

P.M. Times are shown in bold

WEST OAKS MALL TO DOWNTOWN

WEST OAKS MALL	SILVER STAR RD. & HIWASSEE RD.	SILVER STAR RD. & PINE HILLS RD.	PRINCETON ST. & JOHN YOUNG PKWY. WALMART	ORANGE AVE. & ROLLINS ST.	MILLS AVE. & COLONIAL DR.	LYNX CENTRAL STATION
7	6	5	4	3	2	1
4:31	4:40	4:46	4:55	5:07	5:14	5:20
4:55	5:07	5:13	5:22	5:36	5:43	5:50
5:14	5:26	5:32	5:42	5:56	6:03	6:10
5:32	5:44	5:51	6:01	6:16	6:23	6:30
5:50	6:02	6:09	6:20	6:36	6:43	6:50
6:08	6:21	6:28	6:39	6:55	7:02	7:10
6:28	6:41	6:48	6:59	7:15	7:22	7:30
6:48	7:01	7:08	7:19	7:35	7:42	7:50
7:08	7:21	7:28	7:39	7:55	8:02	8:10
7:29	7:42	7:49	8:00	8:16	8:23	8:30
7:49	8:02	8:09	8:20	8:36	8:43	8:50
8:20	8:33	8:40	8:51	9:06	9:13	9:20
8:51	9:04	9:11	9:21	9:36	9:43	9:50
9:21	9:34	9:41	9:51	10:06	10:13	10:20
9:51	10:04	10:11	10:21	10:36	10:43	10:50
10:23	10:35	10:42	10:51	11:06	11:13	11:20
10:53	11:05	11:12	11:21	11:36	11:43	11:50
11:23	11:35	11:42	11:51	12:06	12:13	12:20
11:53	12:05	12:12	12:21	12:36	12:43	12:50
12:23	12:35	12:42	12:51	1:06	1:13	1:20
12:52	1:04	1:11	1:20	1:35	1:43	1:50
1:11	1:23	1:30	1:39	1:55	2:03	2:10
1:30	1:42	1:49	1:59	2:15	2:23	2:30
1:49	2:01	2:08	2:18	2:34	2:43	2:50
2:09	2:21	2:28	2:38	2:54	3:03	3:10
2:28	2:41	2:48	2:58	3:14	3:23	3:30
2:46	2:59	3:06	3:16	3:33	3:42	3:50
3:06	3:19	3:26	3:36	3:53	4:02	4:10
3:26	3:39	3:46	3:56	4:13	4:22	4:30
3:46	3:59	4:06	4:16	4:33	4:42	4:50
4:06	4:19	4:26	4:36	4:53	5:02	5:10
4:28	4:41	4:48	4:58	5:14	5:23	5:30
4:50	5:03	5:10	5:20	5:36	5:43	5:50
5:13	5:25	5:31	5:40	5:56	6:03	6:10
5:35	5:47	5:53	6:02	6:16	6:23	6:30
6:11	6:23	6:29	6:38	6:51	6:58	7:05
6:44	6:56	7:02	7:10	7:23	7:29	7:35
7:15	7:26	7:32	7:40	7:53	7:59	8:05
7:45	7:56	8:02	8:10	8:23	8:29	8:35
8:15	8:26	8:32	8:40	8:53	8:59	9:05
8:45	8:56	9:02	9:10	9:23	9:29	9:35
9:46	9:57	10:03	10:11	10:24	10:29	10:35
10:47	10:58	11:03	11:11	11:24	11:29	11:35
11:49	12:00	12:04	12:11	12:24	12:29	12:35

P.M. Times are shown in bold



Saturday

DOWNTOWN TO WEST OAKS MALL

LYNX CENTRAL STATION	MILLS AVE. & COLONIAL DR.	ORANGE AVE. & ROLLINS ST.	PRINCETON ST. & JOHN YOUNG PKWY. WALMART	SILVER STAR RD. & PINE HILLS RD.	SILVER STAR RD. & HIWASSEE RD.	WEST OAKS MALL
1	2	3	4	5	6	7
4:45	4:50	4:56	5:08	5:14	5:20	5:28
5:15	5:21	5:27	5:39	5:45	5:51	5:59
5:45	5:51	5:57	6:09	6:15	6:21	6:29
6:15	6:22	6:28	6:40	6:46	6:52	7:00
6:45	6:52	6:58	7:10	7:16	7:22	7:31
7:15	7:22	7:28	7:40	7:46	7:53	8:02
7:45	7:52	7:58	8:10	8:16	8:23	8:32
8:15	8:22	8:28	8:40	8:46	8:54	9:03
8:45	8:52	8:58	9:10	9:17	9:25	9:34
9:15	9:22	9:29	9:41	9:48	9:56	10:05
9:45	9:53	10:00	10:12	10:19	10:27	10:36
10:15	10:23	10:30	10:43	10:50	10:58	11:07
10:45	10:53	11:00	11:13	11:20	11:28	11:37
11:15	11:23	11:31	11:44	11:51	11:59	12:08
11:45	11:53	12:01	12:14	12:21	12:29	12:39
12:15	12:24	12:32	12:45	12:52	1:00	1:10
12:45	12:54	1:02	1:15	1:22	1:30	1:40
1:15	1:24	1:32	1:45	1:52	2:00	2:10
1:45	1:54	2:02	2:15	2:22	2:30	2:40
2:15	2:24	2:32	2:45	2:52	3:00	3:10
2:45	2:54	3:02	3:15	3:22	3:30	3:40
3:15	3:24	3:32	3:45	3:52	4:00	4:10
3:45	3:53	4:01	4:14	4:21	4:29	4:39
4:15	4:23	4:31	4:44	4:51	4:59	5:09
4:45	4:53	5:00	5:13	5:20	5:28	5:38
5:15	5:23	5:30	5:43	5:50	5:58	6:08
5:45	5:53	6:00	6:13	6:20	6:28	6:38
6:15	6:23	6:30	6:43	6:50	6:58	7:08
6:45	6:53	7:00	7:13	7:20	7:28	7:38
7:45	7:53	7:59	8:12	8:19	8:26	8:36
8:45	8:53	8:59	9:11	9:17	9:24	9:33
9:45	9:53	9:59	10:11	10:17	10:24	10:32
10:45	10:53	10:59	11:10	11:16	11:22	11:30
11:45	11:53	11:58	12:09	12:15	12:21	12:29
12:45	12:53	12:58	1:09	1:15	1:21	1:29

P.M. Times are shown in bold

WEST OAKS MALL TO DOWNTOWN

WEST OAKS MALL	SILVER STAR RD. & HIWASSEE RD.	SILVER STAR RD. & PINE HILLS RD.	PRINCETON ST. & JOHN YOUNG PKWY. WALMART	ORANGE AVE. & ROLLINS ST.	MILLS AVE. & COLONIAL DR.	LYNX CENTRAL STATION
7	6	5	4	3	2	1
4:47	4:58	5:03	5:12	5:24	5:29	5:35
5:17	5:28	5:33	5:42	5:54	5:59	6:05
5:47	5:58	6:03	6:12	6:24	6:29	6:35
6:17	6:28	6:33	6:42	6:54	6:59	7:05
6:47	6:58	7:03	7:12	7:24	7:29	7:35
7:16	7:27	7:32	7:41	7:54	7:59	8:05
7:45	7:56	8:01	8:10	8:23	8:29	8:35
8:13	8:24	8:30	8:39	8:52	8:58	9:05
8:43	8:54	9:00	9:09	9:22	9:28	9:35
9:12	9:24	9:30	9:39	9:52	9:58	10:05
9:42	9:54	10:00	10:09	10:22	10:28	10:35
10:12	10:24	10:30	10:39	10:52	10:58	11:05
10:42	10:54	11:00	11:09	11:22	11:28	11:35
11:11	11:23	11:29	11:38	11:51	11:58	12:05
11:41	11:53	11:59	12:08	12:21	12:28	12:35
12:11	12:23	12:29	12:38	12:51	12:58	1:05
12:41	12:53	12:59	1:08	1:21	1:28	1:35
1:11	1:23	1:29	1:38	1:51	1:58	2:05
1:41	1:53	1:59	2:08	2:21	2:28	2:35
2:11	2:23	2:29	2:38	2:51	2:58	3:05
2:41	2:53	2:59	3:08	3:21	3:28	3:35
3:11	3:23	3:29	3:38	3:51	3:58	4:05
3:41	3:53	3:59	4:08	4:21	4:28	4:35
4:11	4:23	4:29	4:38	4:51	4:58	5:05
4:41	4:53	4:59	5:08	5:21	5:28	5:35
5:12	5:24	5:30	5:38	5:51	5:58	6:05
5:43	5:55	6:01	6:09	6:22	6:28	6:35
6:13	6:25	6:31	6:39	6:52	6:58	7:05
6:43	6:55	7:01	7:09	7:22	7:28	7:35
7:44	7:56	8:02	8:10	8:23	8:29	8:35
8:46	8:58	9:04	9:12	9:24	9:29	9:35
9:46	9:58	10:04	10:12	10:24	10:29	10:35
10:47	10:59	11:04	11:12	11:24	11:29	11:35
11:49	12:00	12:04	12:12	12:24	12:29	12:35

P.M. Times are shown in bold



Xpress Link 208

Downtown Kissimmee Express

Monday - Friday service

No Saturday - Sunday/Holiday service

- **SERVING:**
- Link 10
- Link 18
- Link 26
- Link 55
- Link 56
-

- Link 57
- Link 108
- FastLink 441
- NeighborLink 632
- Link 11
- Link 18
- Link 42
- Link 111
- FastLink 418

XPRESS LINK 208

Please have exact fare ready - no change can be returned.

Xpress Link 208 Single Ride	\$3.50
Xpress Link 208 Discount* Single Ride	\$1.75
Xpress Link 208 All-Day Pass	\$6.50
Xpress Link 208 All-Day Discount* Pass	\$3.25
Xpress Link 208 7-Day Pass	\$23
Xpress Link 208 7-Day Discount* Pass	\$11.50
Xpress Link 208 30-Day Pass	\$70
Xpress Link 208 30-Day Discount* Pass	\$35
Transfer	FREE

Ask the Operator for a transfer when boarding. Transfers are limited to 90 minutes. Transfers are not valid on the same link or for round trip purposes.

All-Day Passes are valid from 4 a.m. on the date issued until 3 a.m. on the following day. This pass is only available by request from the Operator when boarding. **IMPORTANT! TELL THE OPERATOR THAT YOU WANT AN ALL-DAY PASS BEFORE YOU PUT MONEY INTO THE FAREBOX.**

When you buy an All-Day Xpress Pass on Link 208, a 7-Day Xpress Pass or a 30-Day Xpress Pass at the LYNX terminal, you can ride any of our regular LYNX buses. Just swipe your pass. It saves you money! A transfer cannot be used from a regular bus to an Xpress bus.

*Discount Pass prices are applicable only to those who qualify under the Youth and AdvantAge Discount policy. Please see page 10 for more information.

XPRESS LINK 208

• Por favor tenga el dinero exacto de la tarifa - cambio no será devuelto.

Xpress Link 208 Pasaje de una vía	\$3.50
Xpress Link 208 Pasaje descontado* de una vía	\$1.75
Xpress Link 208 Pase de un Día	\$6.50
Xpress Link 208 Pase de un Día descontado*	\$3.25
Xpress Link 208 Pase de 7 Días	\$23
Xpress Link 208 Pase de 7 Días descontado*	\$11.50
Xpress LINK 208 Pase de 30 Días	\$70
Xpress LINK 208 Pase de 30 Días descontado*	\$35
Transferencia	GRATIS

• Pida al operador una transferencia al abordar. Las transferencias son validas por 90 minutos. Las transferencias son inválidas en el mismo autobús o para los propósitos de viajes de ida y regreso.

• Pase de un Día es válido desde las 4 de la mañana del día expedido hasta las 3 de la mañana del día siguiente. Este pase está disponible solamente pidiéndoselo al operador al abordar el autobús. ¡MUY IMPORTANTE! DIGALE AL OPERADOR QUE USTED DESEA UN PASO DE UN DIA ANTES QUE USTED COLQUE EL DINERO EN LA CAJA DE TARIFAS.

• Cuando usted compra un Paso de un día en el Link 208, un Pase Xpress de 7 Días o un Pase Xpress de 30 Días en el Terminal de LYNX, usted puede viajar en cualquiera de nuestros autobús de servicio regular de LYNX. Simplemente usando su pase. ¡Este le ahorra dinero! Las transferencias no pueden ser utilizadas de un servicio regular de autobús a un servicio de autobús Xpress.

• *Los pases descontados solamente aplican a los que califiquen bajo la política de descuento de tarifas para la juventud y para personas mayores de 65 años de edad. Vea por favor la página 12 para más información.



Xpress Link 208

Downtown Kissimmee

Express

Monday - Friday service

No Saturday - Sunday/Holiday service

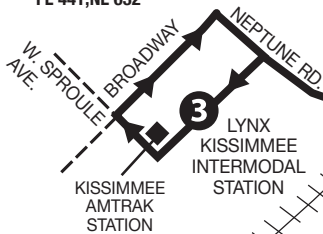
SAND LAKE SUNRAIL TO LYNX KISSIMMEE INTERMODAL STATION

SAND LAKE SUNRAIL	KISSIMMEE/ST. CLOUD TURNPIKE PARK & RIDE	LYNX KISSIMMEE INTERMODAL STATION
1	2	3
6:10	6:35	6:45
7:10	7:35	7:45
8:10	8:35	8:45
4:40	5:05	5:15
5:40	6:05	6:15
6:20	6:45	6:55

LYNX KISSIMMEE INTERMODAL STATION TO SAND LAKE SUNRAIL

LYNX KISSIMMEE INTERMODAL STATION	KISSIMMEE/ST. CLOUD TURNPIKE PARK & RIDE	SAND LAKE SUNRAIL
3	2	1
6:00	6:10	6:35
7:00	7:10	7:35
8:00	8:10	8:35
4:30	4:40	5:05
5:30	5:40	6:05
6:30	6:40	7:05

LYNX KISSIMMEE INTERMODAL STATION
10,18,26,55,56,57,108,
FL 441,NL 632



Bus does not make stops on Florida Turnpike or SR 528.

FLORIDA TURNPIKE

NEPTUNE RD.

KISSIMMEE/ST. CLOUD TURNPIKE PARK & RIDE

PARTIN SETTLEMENT RD.
SHADY LN.

FLORIDA TURNPIKE



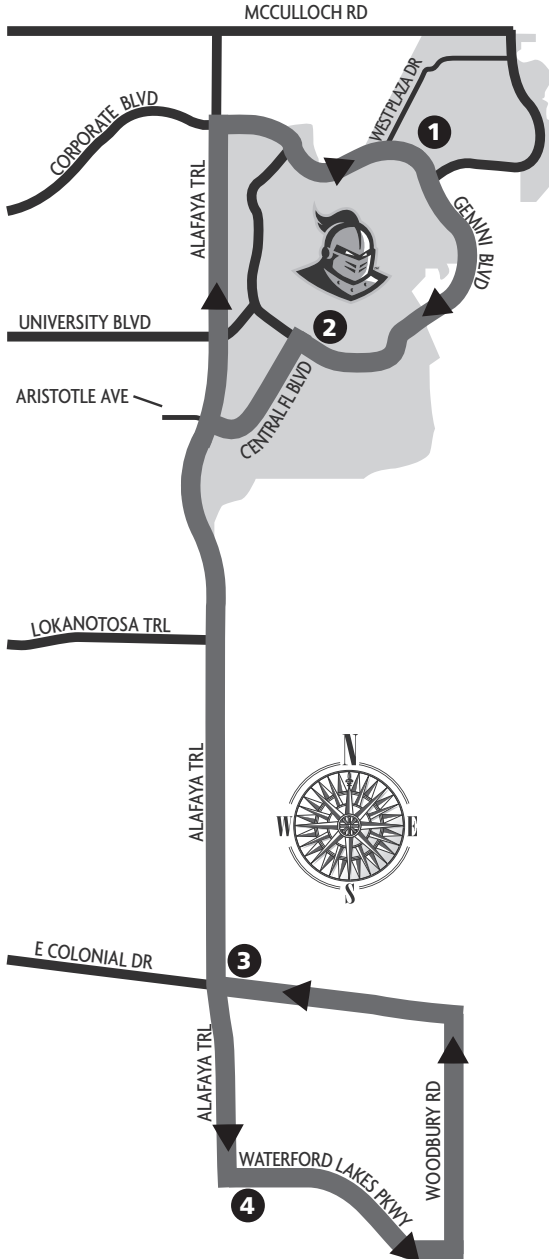
Link 210

UCF KnightLYNX Blue

Friday & Saturday service

- **SERVING:**
- Knights Plaza (UCF Arena)
- UCF Recreation & Wellness Ctr.
- The Edge Apt.
- Campus Crossings (Alafaya)
- Pegasus Pointe Apt.
- Alafaya Village S.C.
- Waterford Lakes Town Ctr. (1)
- Waterford Lakes Town Ctr. (2)

- Woodbury Rd.
- Alafaya Commons S.C. (Colonial Dr. Stop)
- Alafaya Commons S.C. (Alafaya Trl. Stop)
- Campus Crossings (College Station)
- Boardwalk Apt.
- Lake Claire Apt./Greek Park Dr.



Blue Line service starts at 6 p.m. at the UCF Arena and departs every 40 minutes until 9 p.m., at which time it departs every 15 minutes. The final run leaves UCF Arena at 12:15 a.m.

Friday & Saturday

UCF TO WATERFORD LAKES CIRCULATOR

UCF ARENA	UCF RECREATION CENTER	ALAFAYA TRL. & COLONIAL DR.	ALAFAYA TRL. & WATERFORD LAKES PKWY.	UCF ARENA
1	2	3	4	1
6:00	6:02	6:09	6:12	6:30
6:40	6:42	6:49	6:52	7:10
7:20	7:22	7:29	7:32	7:50
8:00	8:02	8:09	8:12	8:30
8:40	8:42	8:49	8:52	9:10
9:00	9:02	9:08	9:11	9:25
9:15	9:17	9:23	9:26	9:40
9:30	9:32	9:38	9:41	9:55
9:45	9:47	9:53	9:56	10:10
10:00	10:02	10:08	10:11	10:25
10:15	10:17	10:23	10:26	10:40
10:30	10:32	10:38	10:41	10:55
10:45	10:47	10:53	10:56	11:10
11:00	11:02	11:08	11:11	11:25
11:15	11:17	11:23	11:26	11:40
11:30	11:32	11:38	11:41	11:55
11:45	11:47	11:53	11:56	12:10
12:00	12:02	12:08	12:11	12:25
12:15	12:17	12:23	12:26	12:40

P.M. Times are shown in bold



Link 211

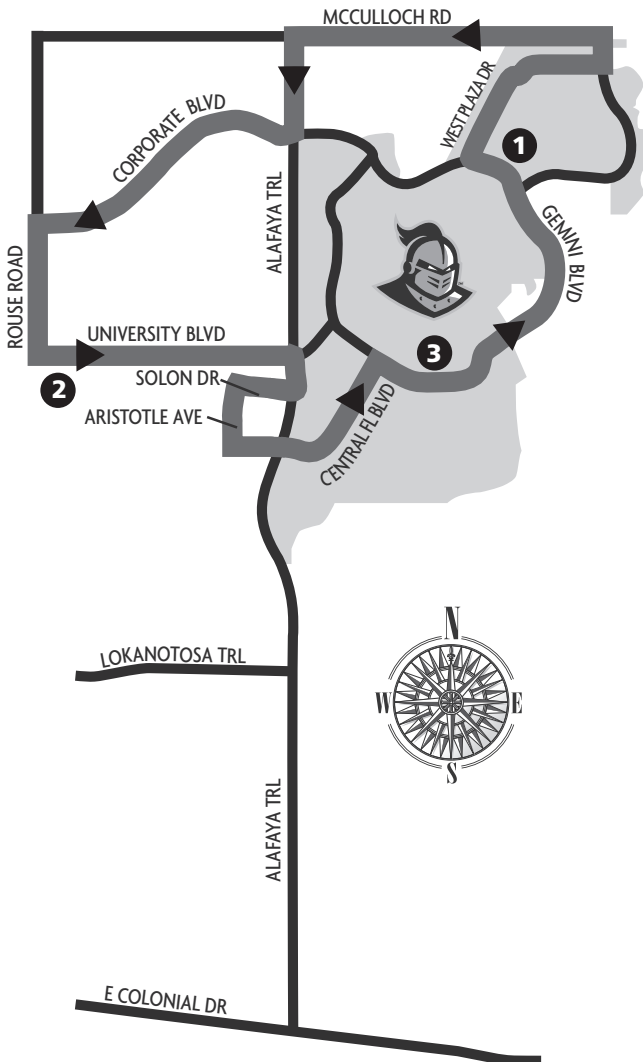
UCF KnightLYNX Green

Friday & Saturday service

- **SERVING:**
- Knights Plaza (UCF Arena)
- Northgate Lakes Apt.
- Tivoli Apt.
- University Palms S.C.
- Pegasus Landing S.C.
- University Commons S.C.
- Sterling Central Apt.

UCF Recreation & Wellness Ctr.

Green Line service starts at 8 p.m. at the UCF Arena and departs every 20 minutes until 11 p.m., at which time it departs every 15 minutes. The final run leaves UCF Arena at 2:30 a.m.



Friday & Saturday

UCF CAMPUS AREA CIRCULATOR

UCF ARENA	UNIVERSITY BLVD & ROUSE RD.	UCF RECREATION CENTER	UCF ARENA
1	2	3	1
8:00	8:15	8:22	8:25
8:20	8:35	8:42	8:45
8:40	8:55	9:02	9:05
9:00	9:15	9:22	9:25
9:20	9:35	9:42	9:45
9:40	9:55	10:02	10:05
10:00	10:15	10:22	10:25
10:20	10:35	10:42	10:45
10:40	10:55	11:02	11:05
11:00	11:15	11:22	11:25
11:15	11:30	11:37	11:40
11:30	11:45	11:52	11:55
11:45	12:00	12:07	12:10
12:00	12:15	12:22	12:25
12:15	12:30	12:37	12:40
12:30	12:45	12:52	12:55
12:45	1:00	1:07	1:10
1:00	1:15	1:22	1:25
1:15	1:30	1:37	1:40
1:30	1:45	1:52	1:55
1:45	2:00	2:07	2:10
2:00	2:15	2:22	2:25
2:15	2:30	2:37	2:40
2:30	2:45	2:52	2:55

P.M. Times are shown in bold



Link 212

UCF KnightLYNX Red

Friday & Saturday service

- **SERVING:**
- Knights Plaza (UCF Arena)
- UCF Recreation & Wellness Ctr.
- The Edge Apt.
- Campus Crossings (Alafaya)
- Pegasus Pointe Apt.
- Alafaya Village S.C.
- Downtown Orlando

- Alafaya Commons S.C. (Colonial Dr. Stop)
- Alafaya Commons S.C. (Alafaya Trl. Stop)
- Campus Crossings (College Station)
- Boardwalk Apt.
- Lake Claire Apt./Greek Park Dr.

Friday & Saturday

UCF TO DOWNTOWN ORLANDO

1	2	3	4
UCF ARENA	COLONIAL DR. & ALAFAYA TRL.	SOUTH ST. & BUMBY AVE.	CENTRAL BLVD. & GARLAND AVE.
9:15	9:30	9:42	9:57
10:30	10:45	10:57	11:12
11:45	12:00	12:12	12:27

DOWNTOWN ORLANDO TO UCF

4	3	2	1
CENTRAL BLVD. & GARLAND AVE.	SOUTH ST. & BUMBY AVE.	COLONIAL DR. & ALAFAYA TRL.	UCF ARENA
10:42	10:58	11:10	11:25
11:57	12:13	12:25	12:40
1:12	1:28	1:40	1:55
2:42	2:58	3:10	3:25

P.M. Times are shown in bold

Red Line service starts at 9:15 p.m. at the UCF Arena and departs every hour until 11:45 p.m., Return trips begin at 10:42 p.m. The final run leaves Downtown at 2:42 a.m.



Let's Vanpool

IT MAKES CENTS!

Sharing a ride to work can save you from \$3,000 to \$5,000 a year.

LYNX provides the van, maintenance and insurance.

You supply a driver and passengers.

Turn your commute from a frustrating chore to a relaxing trip!

CONTACT LYNX AT 407-843-POOL (7665).



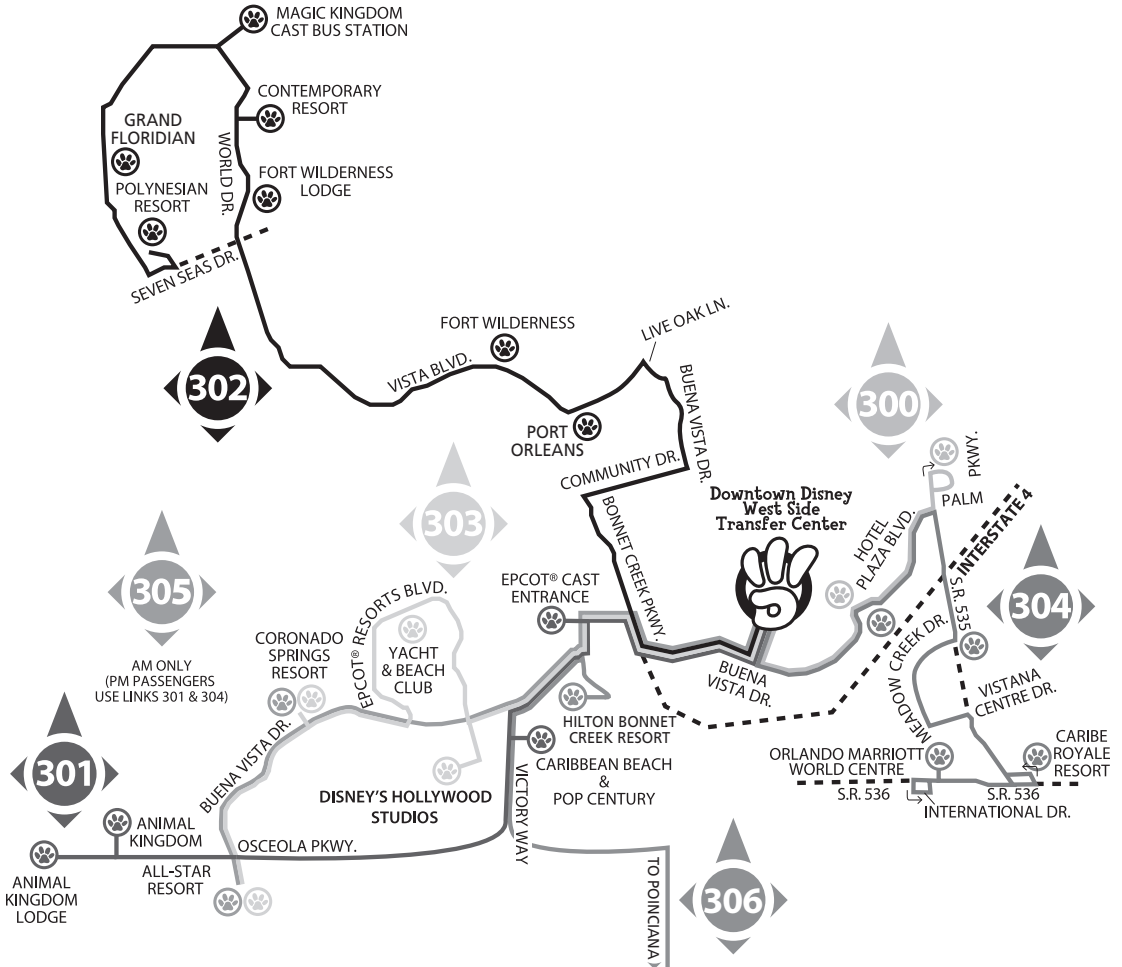
Links 300 – 306

Downtown Disney Direct

Monday–Sunday & Holiday service

SERVING:

- **Link 300** Downtown Orlando/Hotel Plaza
- **Link 301** Pine Hills/Animal Kingdom
- **Link 302** Rosemont/Magic Kingdom
- **Link 303** Washington Shores/Disney's Hollywood Studios
- **Link 304** Rio Grande Avenue/Vistana Resort
- **Link 305** MetroWest (a.m. only)
- p.m. passengers use Link 301 & 304
- **Link 306** Poinciana/Hilton Bonnet Creek Resort



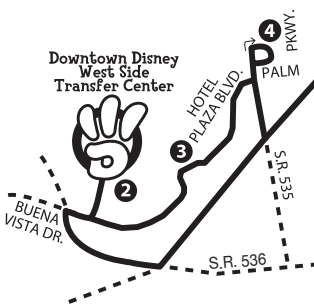
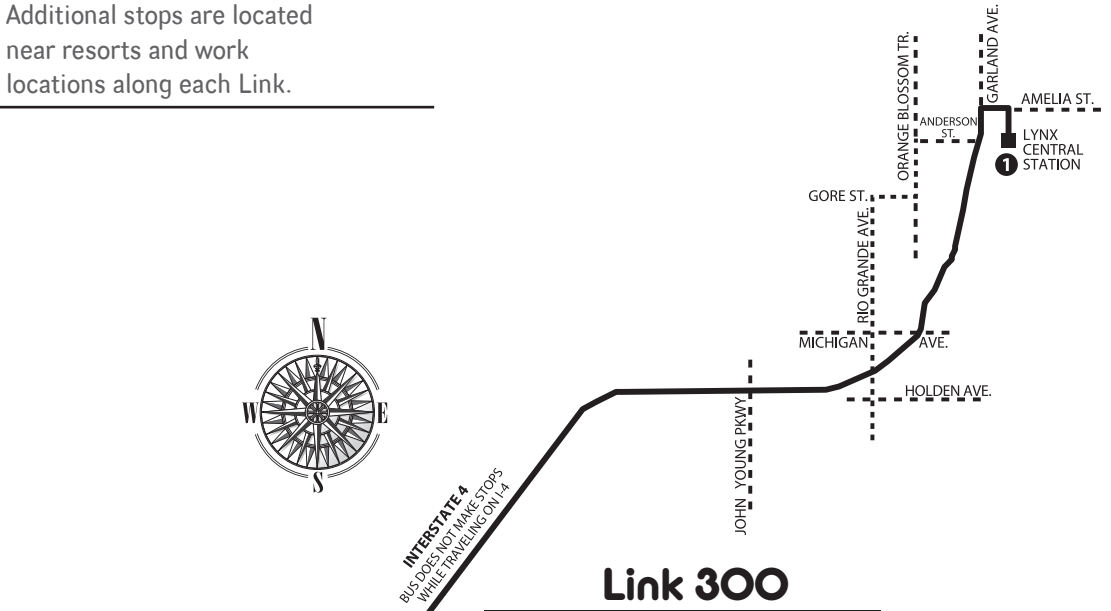
Link 300

Downtown Disney Direct

Monday–Sunday & Holiday service

- **SERVING:**
- Downtown Orlando
- Hotel Plaza

Additional stops are located near resorts and work locations along each Link.



INTERSTATE 4
BUS DOES NOT MAKE STOPS WHILE TRAVELING ON I-4

Link 300

TO DISNEY

LYNX CENTRAL STATION

1
6:30A

DOWNTOWN DISNEY WEST SIDE TRANSFER CENTER

2
7:00-7:05

HOTEL PLAZA BLVD. & BUENA VISTA DR.

3
7:11

PALM PARKWAY & SR535

4
7:20

TO DOWNTOWN ORLANDO

PALM PARKWAY & SR535

4
4:55

HOTEL PLAZA BLVD. & BUENA VISTA DR.

3
5:07

DOWNTOWN DISNEY WEST SIDE TRANSFER CENTER

2
5:15-5:20

LYNX CENTRAL STATION

1
6:00

P.M. Times are shown in bold



Link 301

Downtown Disney Direct

Monday–Sunday & Holiday service

- **SERVING:**
- Pine Hills
- Animal Kingdom

Additional stops are located near resorts and work locations along each Link.

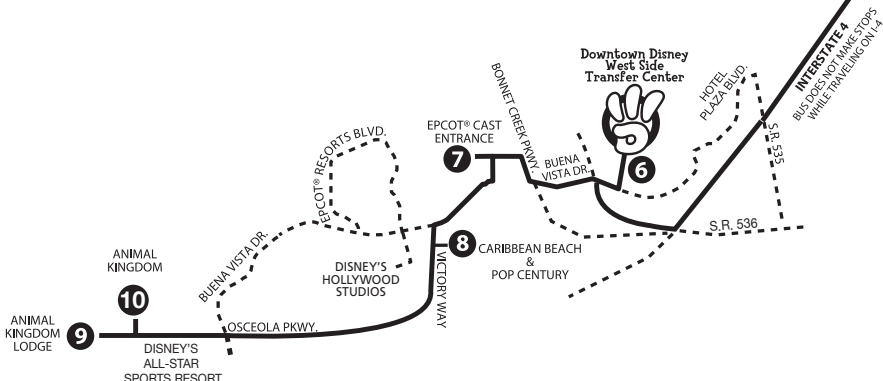
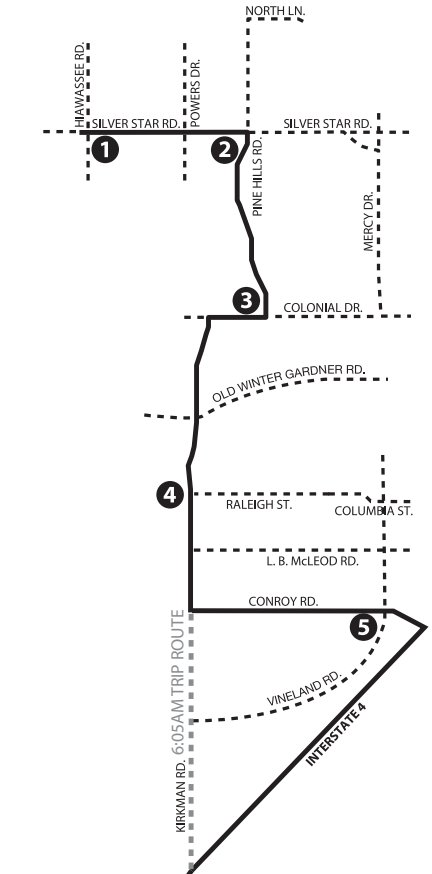
Link 301

TO DISNEY	
1	SILVER STAR RD. & HIWASSEE RD.
6:05	
2	SILVER STAR RD. & PINE HILLS
6:14	
3	COLONIAL DR. & PINE HILLS RD.
6:20	
4	KIRKMAN RD. & RALEIGH ST.
6:27	
5	CONROY RD. & VINELAND RD.
2:57	
6	DOWNTOWN DISNEY WEST SIDE TRANSFER CENTER
7:00-7:05	
7	EPCOT® CENTER
7:11	
8	POP CENTURY
7:19	
9	ANIMAL KINGDOM LODGE
7:31	
10	ANIMAL KINGDOM
7:36	

P.M. Times are shown in bold

TO PINE HILLS	
10	ANIMAL KINGDOM
4:43	
9	ANIMAL KINGDOM LODGE
4:48	
8	POP CENTURY
5:00	
7	EPCOT® CENTER
5:09	
6	DOWNTOWN DISNEY WEST SIDE TRANSFER CENTER
5:15-5:20	
5	CONROY RD. & VINELAND RD.
5:40	
4	KIRKMAN RD. & RALEIGH ST.
5:54	
3	COLONIAL DR. & PINE HILLS RD.
6:03	
2	SILVER STAR RD. & PINE HILLS
6:12	
1	SILVER STAR RD. & HIWASSEE RD.
6:20	

P.M. Times are shown in bold



Link 302

Downtown Disney Direct

Monday–Sunday & Holiday service

- **SERVING:**
- Rosemont
- Magic Kingdom

Additional stops are located near resorts and work locations along each Link.

Link 302

TO DISNEY

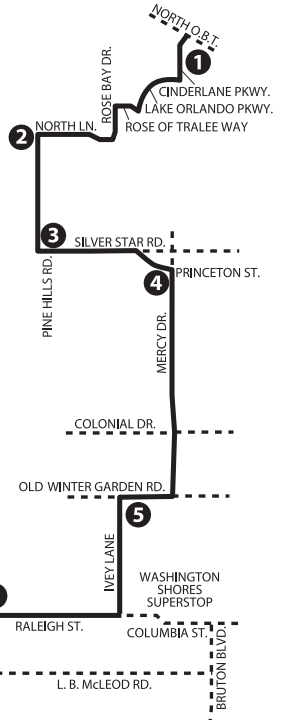
ROSEMONT SUPERSTOP	NORTH LANE & PINE HILLS RD.	SILVER STAR RD. & PINE HILLS RD.	MERCY DR. & PRINCETON ST.	OLD WINTER GARDEN RD. & IVEY LN.	KIRKMAN RD. & RALEIGH ST.	DOWNTOWN DISNEY WEST SIDE TRANSFER CTR. ARRIVE	DOWNTOWN DISNEY WEST SIDE TRANSFER CTR. DEPART	FORT WILDERNESS	WILDERNESS LODGE	CONTEMPORARY RESORT	MAGIC KINGDOM CAST BUS STATION	POLYNESIAN RESORT
1	2	3	4	5	6	7	7	8	9	10	11	12
5:55	6:04	6:08	6:15	6:22	6:33	7:00	7:05	7:23	7:29	7:35	7:43	7:51
2:10	2:19	2:23	2:30	2:37	2:48	3:15	3:20	3:38	3:44	3:50	3:58	4:06

P.M. Times are shown in bold

TO ROSEMONT

WILDERNESS LODGE	CONTEMPORARY RESORT	MAGIC KINGDOM CAST BUS STATION	POLYNESIAN RESORT	FORT WILDERNESS	DOWNTOWN DISNEY WEST SIDE TRANSFER CTR. ARRIVE	DOWNTOWN DISNEY WEST SIDE TRANSFER CTR. DEPART	KIRKMAN RD. & RALEIGH ST.	OLD WINTER GARDEN RD. & IVEY LN.	MERCY DR. & PRINCETON ST.	SILVER STAR RD. & PINE HILLS RD.	NORTH LANE & PINE HILLS RD.	ROSEMONT SUPERSTOP
9	10	11	12	8	7	7	6	5	4	3	2	1
4:27	4:33	4:40	4:48	4:57	5:15	5:20	5:50	5:58	6:09	6:14	6:18	6:26

P.M. Times are shown in bold



Link 303

Downtown Disney Direct

Monday–Sunday & Holiday service

- **SERVING:**
- Washington Shores SuperStop
- Disney's Hollywood Studios
- Coronado Springs Resort
- Disney's All-Star Sports Resort

Link 303

TO DISNEY

COLONIAL DR. & JOHN YOUNG PKWY	WASHINGTON SHORES SUPERSTOP VINELAND RD. & CONROY RD.	KIRKMAN RD. & VINELAND RD.	DOWNTOWN DISNEY WEST SIDE TRANSFER CTR.	YACHT & BEACH CLUB	DISNEY'S HOLLYWOOD STUDIO	CORONADO SPRINGS RESORT	ALL STAR RESORT
1	2	3	4	5	6	7	8
6:15	6:23	6:35	6:43	7:00-7:05	7:14	7:20	
2:30	2:38	2:50	2:58	3:15-3:20	3:29	3:35	3:40

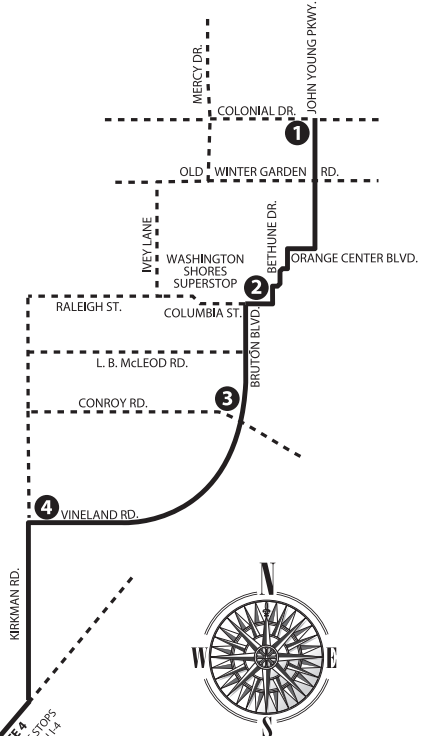
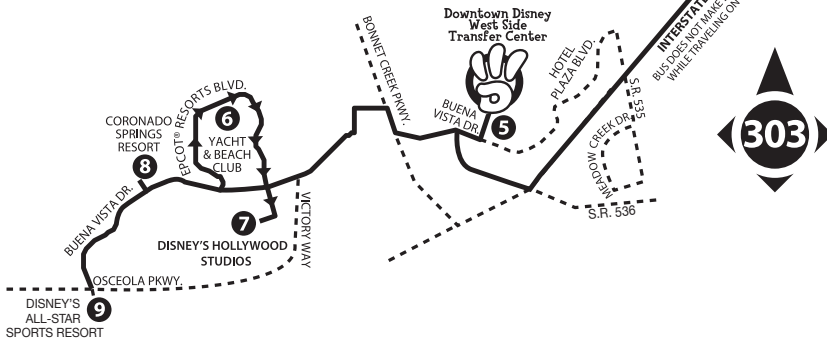
P.M. Times are shown in bold

TO WASHINGTON SHORES

ALL STAR RESORT	CORONADO SPRINGS RESORT	YACHT & BEACH CLUB	DISNEY'S HOLLYWOOD STUDIO	DOWNTOWN DISNEY WEST SIDE TRANSFER CTR.	KIRKMAN RD. & VINELAND RD.	VINELAND RD. & CONROY RD.	WASHINGTON SHORES SUPERSTOP	COLONIAL DR. & JOHN YOUNG PKWY
9	8	6	7	5	4	3	2	1
4:40	4:47	4:56	5:04	5:15-5:20	5:37	5:45	5:53	6:00

P.M. Times are shown in bold

Additional stops are located near resorts and work locations along each Link.



Link 304

Downtown Disney Direct

Monday–Sunday & Holiday service

- **SERVING:**
- Rio Grande Avenue
- Vistana Resort
- Caribe Resort

Orlando World Center Marriott
Resort & Convention Center
Lake Buena Vista Resort
Village and Spa

Monday - Sunday & Holiday

Additional stops are located near resorts and work locations along each Link.

TO DISNEY

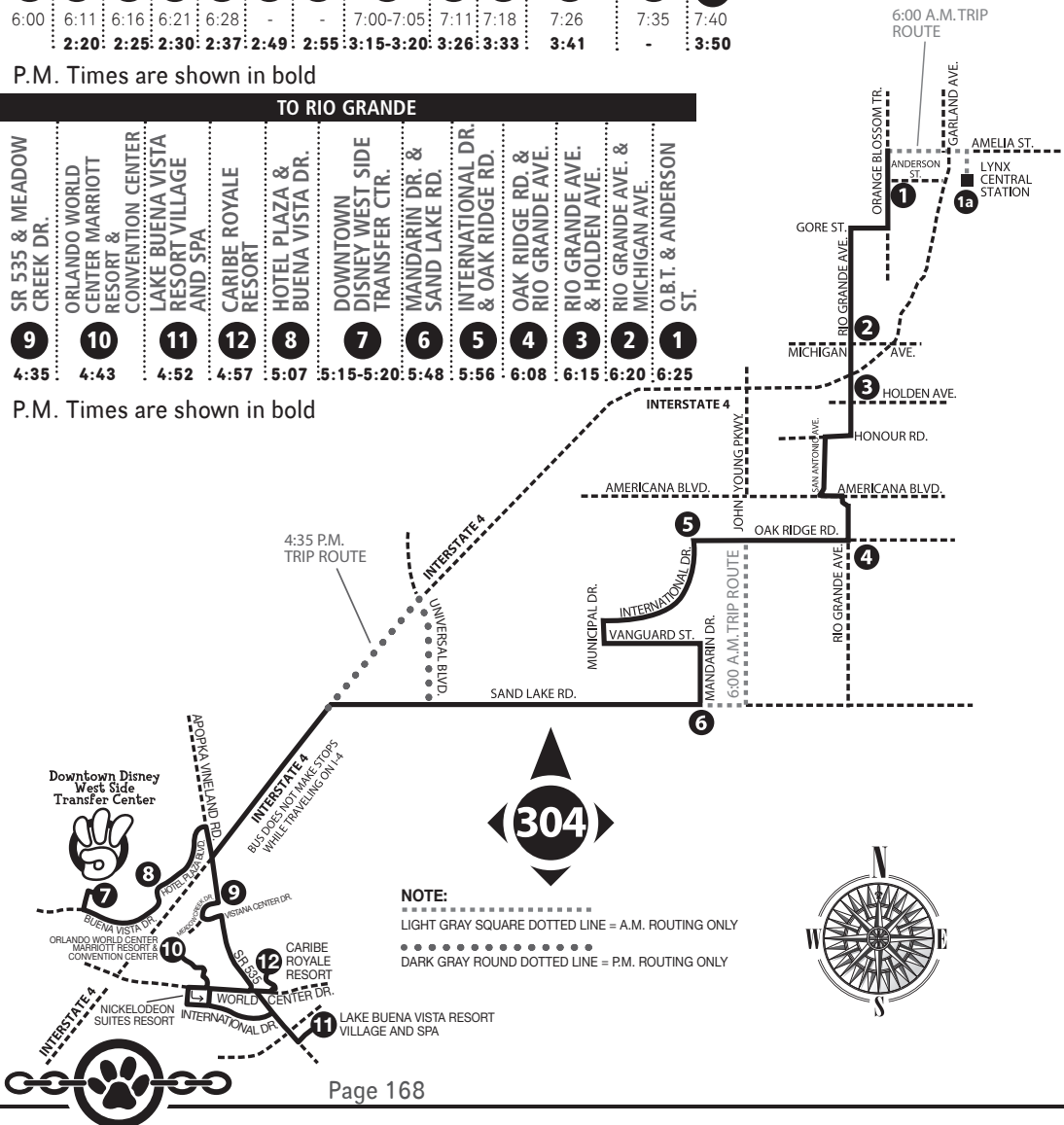
LYNX CENTRAL STATION	O.B.T. & ANDERSON ST.	RIO GRANDE AVE. & MICHIGAN AVE.	RIO GRANDE AVE. & HOLDEN AVE.	OAK RIDGE RD. & RIO GRANDE AVE.	INTERNATIONAL DR. & OAK RIDGE RD.	MANDARIN DR. & SAND LAKE RD.	DOWNTOWN DISNEY WEST SIDE TRANSFER CTR.	HOTEL PLAZA & BUENA VISTA DR.	SR 535 & MEADOW CREEK DR.	ORLANDO WORLD CENTER MARRIOTT RESORT & CONVENTION CENTER	LAKE BUENA VISTA RESORT VILLAGE AND SPA	CARIBE ROYALE RESORT
1a	1	2	3	4	5	6	7	8	9	10	11	12
6:00	6:11	6:16	6:21	6:28	-	-	7:00-7:05	7:11	7:18	7:26	7:35	7:40
2:20	2:25	2:30	2:37	2:49	2:55	3:15	3:20	3:26	3:33	3:41	-	3:50

P.M. Times are shown in bold

TO RIO GRANDE

SR 535 & MEADOW CREEK DR.	ORLANDO WORLD CENTER MARRIOTT RESORT & CONVENTION CENTER	LAKE BUENA VISTA RESORT VILLAGE AND SPA	CARIBE ROYALE RESORT	HOTEL PLAZA & BUENA VISTA DR.	DOWNTOWN DISNEY WEST SIDE TRANSFER CTR.	MANDARIN DR. & SAND LAKE RD.	INTERNATIONAL DR. & OAK RIDGE RD.	OAK RIDGE RD. & RIO GRANDE AVE.	RIO GRANDE AVE. & HOLDEN AVE.	RIO GRANDE AVE. & MICHIGAN AVE.	O.B.T. & ANDERSON ST.
9	10	11	12	8	7	6	5	4	3	2	1
4:35	4:43	4:52	4:57	5:07	5:15-5:20	5:48	5:56	6:08	6:15	6:20	6:25

P.M. Times are shown in bold



Link 305 (a.m. only)

Downtown Disney Direct

Monday–Sunday & Holiday service

- **SERVING:**
- MetroWest (a.m. only)
- p.m. passengers use Link 301 & 304
- Disney's All-Star Sports Resort
- Coronado Springs Resort

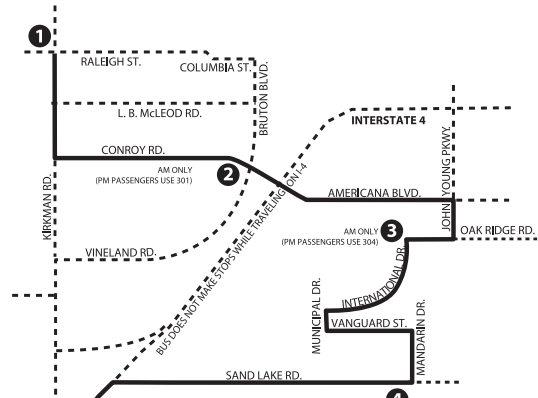
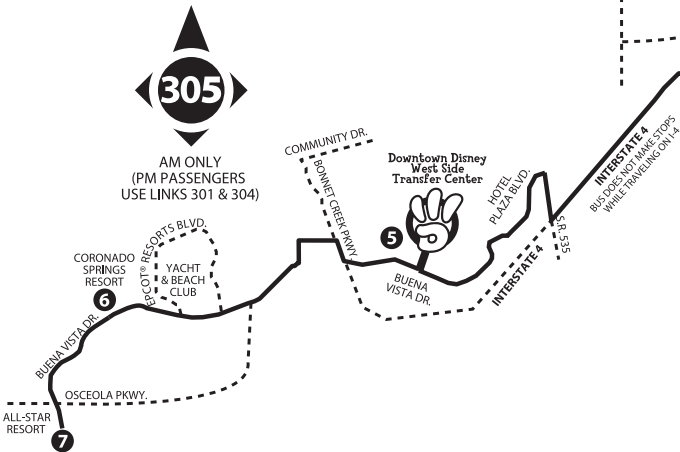
Additional stops are located near resorts and work locations along each Link.

Link 305

TO DISNEY (AM ONLY)

1	2	3	4	5	6	7
KIRKMAN RD. & RALEIGH ST.	CONROY RD. & VINELAND RD.	INTERNATIONAL DR. & OAK RIDGE RD.	MANDARIN DR. & SAND LAKE RD.	DOWNTOWN DISNEY WEST SIDE TRANSFER CTR.	CORONADO SPRINGS RESORT	DISNEY'S ALL-STAR SPORTS RESORT
6:09A	6:24	6:34	6:40	7:00-7:05	7:14	7:19

P.M. Times are shown in bold



Link 306

Downtown Disney Direct

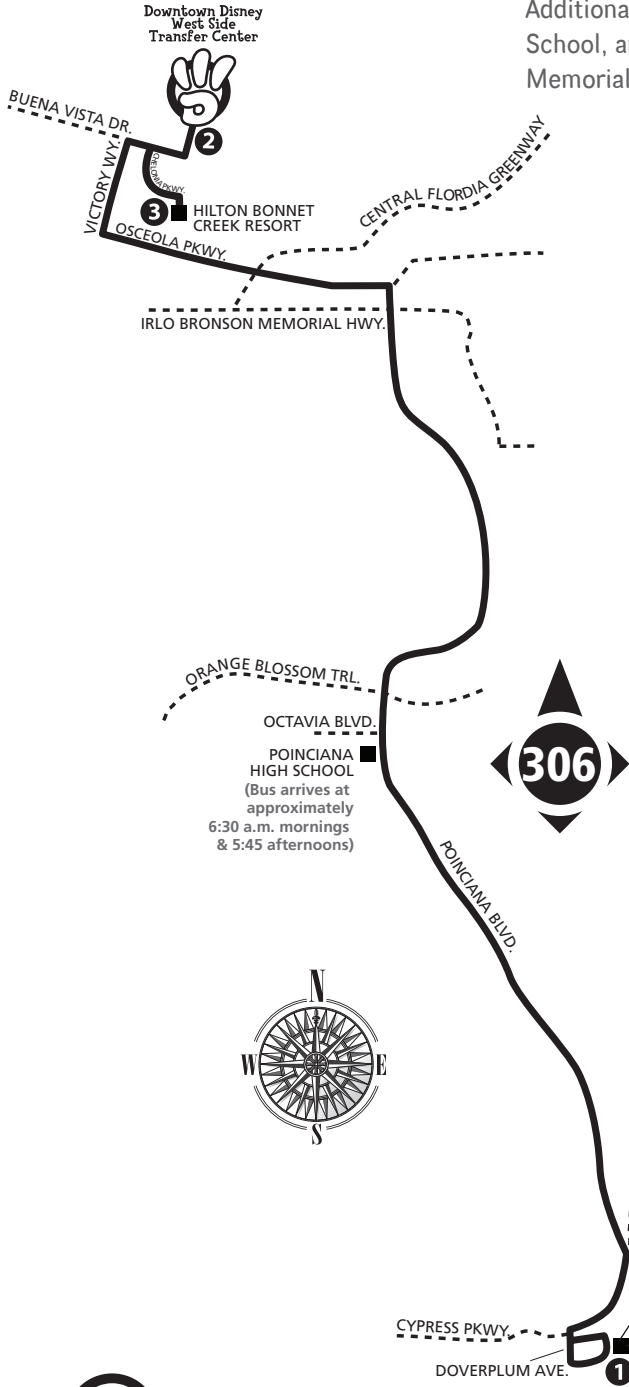
Monday–Sunday & Holiday
service

• SERVING:

- Poinciana
- Poinciana High School
- Downtown Disney Westside
- Transfer Center
- Hilton Bonnet Creek Resort

NeighborLink 601
NeighborLink 603

Additional stops are located at Poinciana High School, and the intersection of Irlo Bronson Memorial Highway & Poinciana Boulevard.



Link 306

TO DISNEY

POINCIANA WALMART	DOWNTOWN DISNEY WEST SIDE TRANSFER CTR.	HILTON BONNET CREEK RESORT
1	2	3
6:15	7:00-7:05	7:15

TO POINCIANA

HILTON BONNET CREEK RESORT	DOWNTOWN DISNEY WEST SIDE TRANSFER CTR.	POINCIANA WALMART
3	2	1
5:05	5:15-5:20	6:05

P.M. Times are shown in bold



Link 313

Winter Park

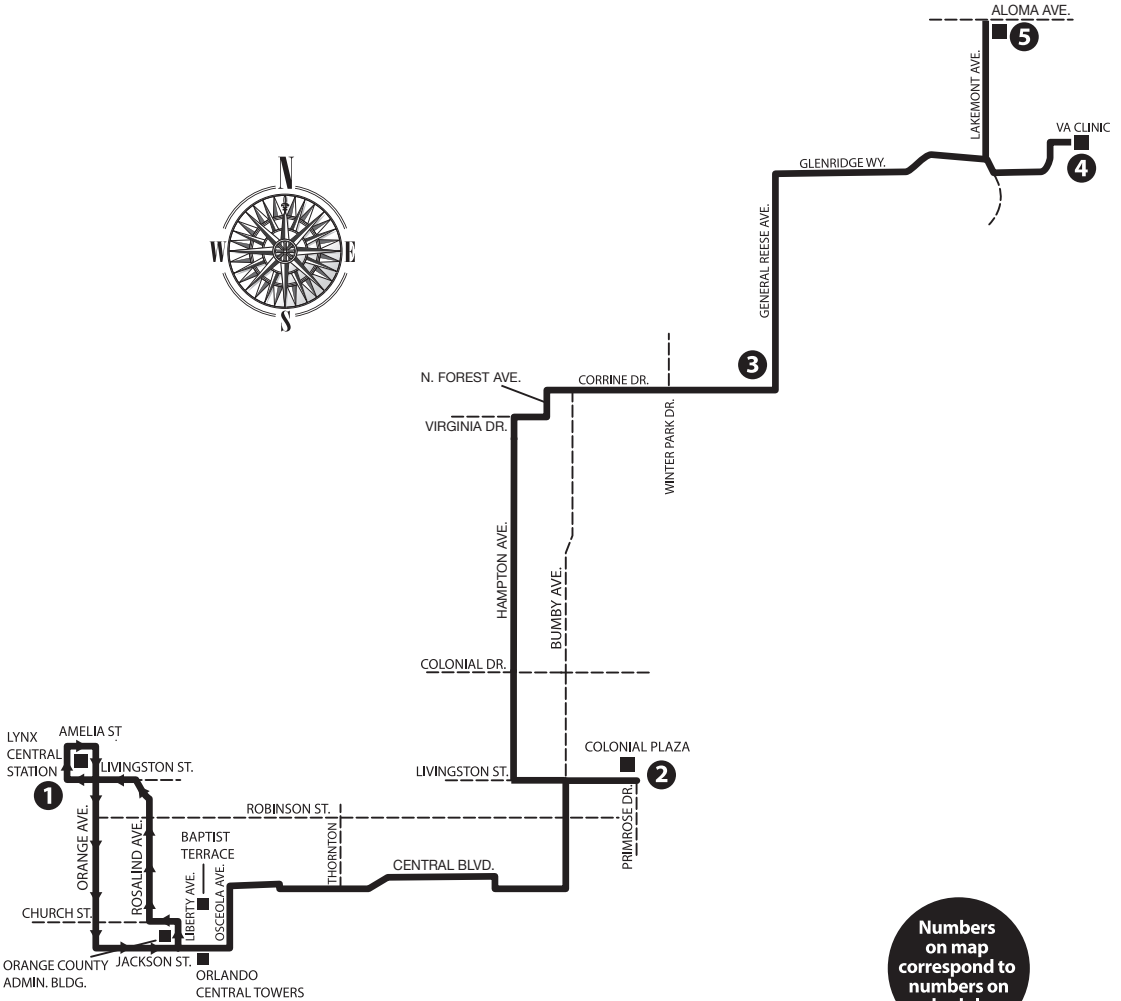
Monday–Saturday service

No Sunday/Holiday service

• SERVING:

- LYNX Central Station
- Orange County Admin. Bldg.
- Lutheran Towers
- Orlando Central Towers
- Baptist Terrace

- Thornton Park
- Colonial Plaza
- VA Clinic
- Florida Hospital
- Winter Park



Numbers on map correspond to numbers on schedules.

Additional stops are located approximately every two blocks along each Link.



Monday - Friday

LYNX CENTRAL STATION TO FLORIDA HOSPITAL					FLORIDA HOSPITAL TO LYNX CENTRAL STATION				
LYNX CENTRAL STATION	COLONIAL PLAZA	CORRINE DR. & GENERAL REESE AVE.	VA CLINIC	FLORIDA HOSPITAL WINTER PARK	FLORIDA HOSPITAL WINTER PARK	VA CLINIC	CORRINE DR. & GENERAL REESE AVE.	COLONIAL PLAZA	LYNX CENTRAL STATION
1	2	3	4	5	5	4	3	2	1
7:00	7:21	7:33	7:39	7:45	6:35	6:42	6:48	7:02	7:20
8:00	8:21	8:33	8:39	8:45	7:35	7:42	7:48	8:02	8:20
9:00	9:21	9:33	9:39	9:45	8:35	8:44	8:50	9:04	9:20
10:00	10:21	10:33	10:39	10:45	9:35	9:43	9:49	10:04	10:20
11:00	11:21	11:33	11:39	11:45	10:35	10:43	10:49	11:04	11:20
12:00	12:21	12:33	12:39	12:45	11:35	11:42	11:48	12:03	12:20
1:00	1:21	1:33	1:39	1:45	12:35	12:42	12:48	1:03	1:20
2:00	2:21	2:33	2:39	2:46	1:35	1:42	1:48	2:03	2:20
3:00	3:21	3:33	3:40	3:47	2:35	2:42	2:48	3:03	3:20
4:00	4:21	4:33	4:40	4:47	3:35	3:42	3:48	4:03	4:20
5:00	5:21	5:33	5:39	5:45	4:35	4:42	4:48	5:02	5:20
6:00	6:21	6:32	6:38	6:43	5:35	5:42	5:48	6:03	6:20
7:00	7:21	7:32	7:38	7:43	6:40	6:46	6:52	7:04	7:20

P.M. Times are shown in bold

Saturday

LYNX CENTRAL STATION TO FLORIDA HOSPITAL					FLORIDA HOSPITAL TO LYNX CENTRAL STATION				
LYNX CENTRAL STATION	COLONIAL PLAZA	CORRINE DR. & GENERAL REESE AVE.	VA CLINIC	FLORIDA HOSPITAL WINTER PARK	FLORIDA HOSPITAL WINTER PARK	VA CLINIC	CORRINE DR. & GENERAL REESE AVE.	COLONIAL PLAZA	LYNX CENTRAL STATION
1	2	3	4	5	5	4	3	2	1
6:45	7:01	7:13	7:18	7:24	6:39	6:45	6:52	7:04	7:20
7:45	8:01	8:13	8:18	8:24	7:38	7:44	7:51	8:03	8:20
8:45	9:02	9:14	9:20	9:26	8:37	8:43	8:50	9:02	9:20
9:45	10:03	10:15	10:22	10:28	9:37	9:43	9:50	10:02	10:20
10:45	11:03	11:15	11:22	11:28	10:37	10:43	10:50	11:02	11:20
11:45	12:04	12:16	12:23	12:29	11:37	11:43	11:50	12:02	12:20
1:45	2:05	2:17	2:24	2:30	12:37	12:43	12:50	1:02	1:20
2:45	3:05	3:17	3:23	3:28	1:37	1:43	1:50	2:02	2:20
3:45	4:05	4:17	4:22	4:27	2:37	2:43	2:50	3:02	3:20
4:45	5:05	5:17	5:22	5:26	3:39	3:45	3:52	4:04	4:20
5:45	6:05	6:15	6:20	6:24	4:41	4:47	4:52	5:04	5:20
6:45	7:05	7:15	7:20	7:24	5:41	5:47	5:52	6:04	6:20
					6:42	6:48	6:53	7:05	7:20
					7:33	7:38	7:42	7:52	8:05

P.M. Times are shown in bold



Link 319

Richmond Heights

Monday–Sunday & Holiday service

- **SERVING:**
- LYNX Central Station
- OCPS Educational Leadership Center
- Westmoreland Drive
- Gore Street

Orange Center Boulevard
 Washington Shores SuperStop
 L. Claudia Allen Senior Center
 C.R. Smith Neighborhood Center

Sunday & Holiday

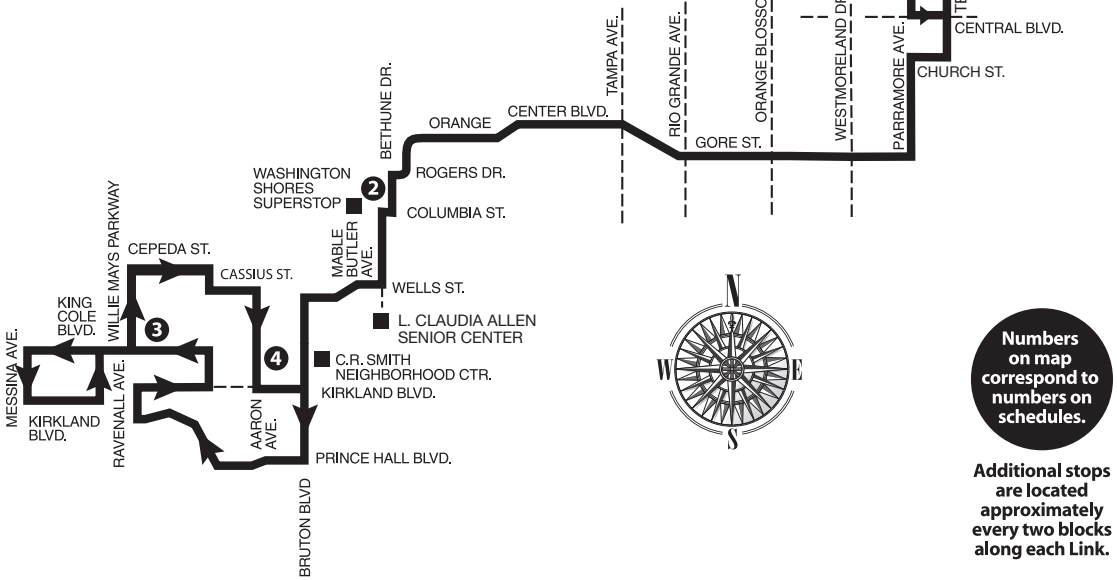
DOWNTOWN ORLANDO TO RICHMOND HEIGHTS

1	2	3	4	2
4:45	5:02	5:18	5:23	5:30
5:45	6:02	6:18	6:23	6:30
6:45	7:03	7:19	7:24	7:31
7:45	8:04	8:20	8:25	8:32
8:45	9:04	9:20	9:25	9:32
9:45	10:06	10:23	10:28	10:35
10:45	11:06	11:23	11:28	11:35
11:45	12:06	12:23	12:28	12:35
1:45	2:06	2:23	2:28	2:35
2:45	3:06	3:23	3:28	3:35
3:45	4:06	4:21	4:25	4:32
4:45	5:06	5:21	5:25	5:32
5:45	6:06	6:21	6:25	6:32
6:45	7:05	7:20	7:24	7:31

RICHMOND HEIGHTS TO DOWNTOWN ORLANDO

2	1
5:45	6:05
6:45	7:05
7:45	8:05
8:45	9:05
9:45	10:05
10:45	11:05
11:45	12:05
12:45	1:05
1:45	2:05
2:45	3:05
3:45	4:05
4:45	5:05
5:45	6:05
6:49	7:05
7:49	8:05

P.M. Times are shown in bold



Numbers on map correspond to numbers on schedules.

Additional stops are located approximately every two blocks along each Link.



Monday - Friday

DOWNTOWN ORLANDO TO RICHMOND HEIGHTS

LYNX CENTRAL STATION	WASHINGTON SHORES SUPERSTOP	WILLIE MAYS PKWY. & KING COLE BLVD.	KING COLE BLVD. & AARON AVE.	WASHINGTON SHORES SUPERSTOP
1	2	3	4	2
4:30	4:46	5:01	5:07	5:14
5:00	5:17	5:32	5:38	5:45
5:30	5:47	6:04	6:10	6:17
6:00	6:19	6:36	6:42	6:49
6:30	6:51	7:08	7:13	7:20
7:00	7:21	7:38	7:43	7:50
7:30	7:51	8:08	8:13	8:19
8:00	8:21	8:36	8:41	8:47
8:30	8:51	9:06	9:11	9:17
9:00	9:21	9:36	9:41	9:47
9:30	9:52	10:07	10:12	10:18
10:00	10:22	10:37	10:42	10:48
10:30	10:52	11:07	11:13	11:19
11:00	11:22	11:37	11:43	11:50
11:30	11:52	12:08	12:14	12:21
12:00	12:22	12:38	12:44	12:51
12:30	12:52	1:08	1:14	1:21
1:00	1:22	1:38	1:44	1:51
1:30	1:52	2:08	2:14	2:21
2:00	2:22	2:38	2:44	2:51
2:30	2:53	3:09	3:15	3:22
3:00	3:23	3:39	3:45	3:52
3:30	3:53	4:10	4:16	4:23
4:00	4:23	4:40	4:46	4:53
4:30	4:55	5:12	5:18	5:25
5:00	5:25	5:42	5:48	5:55
5:30	5:55	6:12	6:17	6:24
6:00	6:23	6:40	6:45	6:51
6:30	6:53	7:08	7:13	7:19
7:00	7:20	7:35	7:40	7:46
7:45	8:05	8:19	8:24	8:30
8:45	9:05	9:19	9:24	9:30
9:45	10:05	10:19	10:24	10:30
10:45	11:05	11:19	11:24	11:30
11:45	12:05	12:19	12:24	12:30

RICHMOND HEIGHTS TO DOWNTOWN ORLANDO

WASHINGTON SHORES SUPERSTOP	LYNX CENTRAL STATION
2	1
5:01	5:20
5:31	5:50
5:58	6:20
6:28	6:50
6:58	7:20
7:28	7:50
7:57	8:20
8:27	8:50
8:57	9:20
9:28	9:50
9:58	10:20
10:28	10:50
10:58	11:20
11:29	11:50
11:59	12:20
12:29	12:50
12:59	1:20
1:29	1:50
1:59	2:20
2:27	2:50
2:57	3:20
3:27	3:50
3:57	4:20
4:27	4:50
4:57	5:20
5:27	5:50
5:58	6:20
6:28	6:50
7:00	7:20
7:45	8:05
8:47	9:05
9:48	10:05
10:48	11:05
11:45	12:02
12:45	1:00

P.M. Times are shown in bold

Saturday

DOWNTOWN ORLANDO TO RICHMOND HEIGHTS

LYNX CENTRAL STATION	WASHINGTON SHORES SUPERSTOP	WILLIE MAYS PKWY. & KING COLE BLVD.	KING COLE BLVD. & AARON AVE.	WASHINGTON SHORES SUPERSTOP
1	2	3	4	2
4:30	4:46	5:02	5:07	5:13
5:00	5:17	5:33	5:38	5:44
5:30	5:48	6:04	6:09	6:15
6:00	6:18	6:34	6:39	6:45
6:30	6:49	7:05	7:10	7:16
7:00	7:19	7:35	7:40	7:46
7:30	7:49	8:05	8:10	8:17
8:00	8:19	8:35	8:40	8:47
8:30	8:49	9:05	9:10	9:17
9:00	9:19	9:36	9:41	9:48
9:30	9:49	10:06	10:11	10:18
10:00	10:20	10:37	10:42	10:49
10:30	10:50	11:07	11:12	11:19
11:00	11:20	11:37	11:42	11:49
11:30	11:50	12:07	12:12	12:19
12:00	12:21	12:38	12:43	12:50
12:30	12:51	1:07	1:12	1:19
1:00	1:21	1:37	1:42	1:49
1:30	1:51	2:07	2:12	2:19
2:00	2:21	2:37	2:42	2:49
2:30	2:51	3:07	3:12	3:19
3:00	3:21	3:37	3:42	3:49
3:30	3:51	4:07	4:12	4:19
4:00	4:21	4:37	4:42	4:49
4:30	4:51	5:07	5:12	5:18
5:00	5:21	5:37	5:42	5:48
5:30	5:51	6:07	6:12	6:18
6:00	6:21	6:37	6:42	6:48
6:30	6:51	7:07	7:12	7:18
7:00	7:20	7:36	7:41	7:47
7:45	8:05	8:20	8:25	8:31
8:45	9:05	9:18	9:22	9:28
9:45	10:05	10:17	10:21	10:27
10:45	11:05	11:17	11:21	11:26
11:45	12:05	12:17	12:21	12:26

RICHMOND HEIGHTS TO DOWNTOWN ORLANDO

WASHINGTON SHORES SUPERSTOP	LYNX CENTRAL STATION
2	1
5:02	5:20
5:32	5:50
6:02	6:20
6:32	6:50
7:01	7:20
7:30	7:50
8:00	8:20
8:30	8:50
8:59	9:20
9:29	9:50
9:59	10:20
10:29	10:50
10:59	11:20
11:28	11:50
12:28	12:50
12:58	1:20
1:28	1:50
1:58	2:20
2:28	2:50
2:58	3:20
3:28	3:50
3:58	4:20
4:29	4:50
4:59	5:20
5:29	5:50
5:59	6:20
6:29	6:50
6:59	7:20
7:45	8:05
8:45	9:03
9:45	10:03
10:45	11:03
11:45	12:01
12:45	1:01

P.M. Times are shown in bold



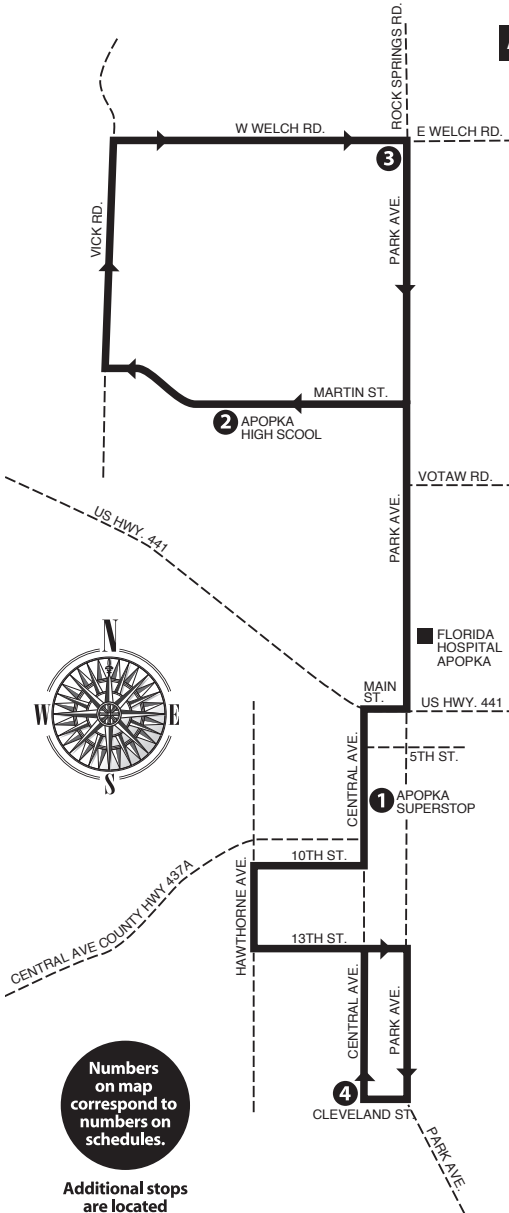
Link 405

Apopka Circulator

Monday–Sunday & Holiday service

- **SERVING:**
- Apopka SuperStop
- Apopka High School
- Welch Rd./Rock Springs Rd.
- Central Ave./Cleveland St.

Monday - Friday



Numbers on map correspond to numbers on schedules.

Additional stops are located approximately every two blocks along each Link.

APOPKA CIRCULATOR SOUTHBOUND

STOP	TIME	STOP	TIME	STOP	TIME
1	4:45	4	4:52	1	4:59
	5:45		5:53		6:00
	6:45		6:54		7:01
	7:45		7:54		8:01
	8:45		8:55		9:02
	9:45		9:54		10:01
	10:45		10:54		11:01
	11:45		11:53		12:00
12:45	12:53	1:00			
1:45	1:53	2:00			
2:45	2:53	3:00			
3:45	3:53	4:00			
4:45	4:53	5:00			
5:45	5:54	6:01			
6:45	6:54	7:01			
7:35	7:44	7:51			
8:35	8:43	8:50			
9:35	9:43	9:49			
10:35	10:43	10:49			
11:35	11:43	11:49			
12:35	12:43	12:49			

APOPKA CIRCULATOR NORTHBOUND

STOP	TIME	STOP	TIME	STOP	TIME
1	5:05	2	5:13	3	5:19
	6:05		6:13		6:19
	7:05		7:15		7:21
	8:05		8:15		8:21
	9:05		9:17		9:23
	10:05		10:14		10:20
	11:05		11:14		11:20
12:05	12:14	12:20			
1:05	1:14	1:20			
2:05	2:14	2:21			
3:05	3:16	3:24			
4:05	4:17	4:23			
5:05	5:15	5:21			
6:05	6:14	6:19			
7:05	7:14	7:19			

P.M. Times are shown in bold



Saturday

APOPKA CIRCULATOR SOUTHBOUND

APOPKA SUPERSTOP 1	CENTRAL AVE & CLEVELAND ST. 4	APOPKA SUPERSTOP 1
4:45	4:53	5:00
5:45	5:53	6:00
6:45	6:53	7:00
7:45	7:53	8:00
8:45	8:53	9:00
9:45	9:53	10:00
10:45	10:53	11:00
11:45	11:53	12:00
12:45	12:53	1:00
1:45	1:54	2:01
2:45	2:54	3:01
3:45	3:54	4:02
4:45	4:54	5:02
5:45	5:55	6:03
6:45	6:54	7:01
7:40	7:49	7:56
8:40	8:48	8:55

APOPKA CIRCULATOR NORTHBOUND

APOPKA SUPERSTOP 1	APOPKA HIGH SCHOOL 2	WELCH RD & ROCK SPRINGS RD. 3	APOPKA SUPERSTOP 1
5:05	5:11	5:16	5:23
6:05	6:11	6:16	6:23
7:05	7:11	7:16	7:23
8:05	8:12	8:17	8:24
9:05	9:13	9:18	9:25
10:05	10:13	10:18	10:25
11:05	11:13	11:18	11:27
12:05	12:13	12:18	12:28
1:05	1:14	1:19	1:29
2:05	2:15	2:20	2:30
3:05	3:14	3:19	3:29
4:05	4:14	4:19	4:29
5:05	5:14	5:19	5:29
6:05	6:14	6:19	6:28
7:05	7:13	7:18	7:27

P.M. Times are shown in bold

Sunday & Holiday

APOPKA CIRCULATOR SOUTHBOUND

APOPKA SUPERSTOP 1	CENTRAL AVE & CLEVELAND ST. 4	APOPKA SUPERSTOP 1
4:45	4:52	4:58
5:45	5:52	5:58
6:45	6:52	6:58
7:45	7:52	7:58
8:45	8:52	8:58
9:45	9:52	9:58
10:45	10:53	10:59
11:45	11:53	11:59
12:45	12:53	12:59
1:45	1:53	1:59
2:45	2:53	2:59
3:45	3:53	3:59
4:45	4:53	4:59
5:45	5:53	5:59
6:45	6:53	6:59
7:45	7:53	7:59

APOPKA CIRCULATOR NORTHBOUND

APOPKA SUPERSTOP 1	APOPKA HIGH SCHOOL 2	WELCH RD & ROCK SPRINGS RD. 3	APOPKA SUPERSTOP 1
5:05	5:11	5:16	5:24
6:05	6:12	6:17	6:25
7:05	7:12	7:17	7:25
8:05	8:12	8:17	8:25
9:05	9:12	9:17	9:25
10:05	10:12	10:17	10:25
11:05	11:12	11:17	11:25
12:05	12:12	12:17	12:25
1:05	1:12	1:17	1:24
2:05	2:13	2:18	2:25
3:05	3:13	3:18	3:25
4:05	4:13	4:18	4:25
5:05	5:13	5:18	5:25
6:05	6:13	6:18	6:24
7:05	7:13	7:18	7:24

P.M. Times are shown in bold



Link 416

Poinciana/Haines City

Monday-Saturday service

No Sunday/Holiday service

- **SERVING:**
- Poinciana Medical Center
- Poinciana Walmart
- Parkview Village
- Polk County Health Department
- Haines City

- Link 26
- Link 306
- Link 426
- NeighborLink 601
- NeighborLink 603
- Winter Haven Area Transit



This service is funded by the **Polk County Board of County Commissioners** and the **North Ridge Community Redevelopment Agency**.

Monday - Friday


Saturday

POINCIANA WALMART TO HAINES CITY			HAINES CITY TO POINCIANA WALMART			POINCIANA WALMART TO HAINES CITY			HAINES CITY TO POINCIANA WALMART		
1	2	3	3	2	1	1	2	3	3	2	1
POINCIANA WALMART	POWERLINE RD. & BAKER AVE.	HAINES CITY PLAZA	HAINES CITY PLAZA	POWERLINE RD. & BAKER AVE.	POINCIANA WALMART	POINCIANA WALMART	POWERLINE RD. & BAKER AVE.	HAINES CITY PLAZA	HAINES CITY PLAZA	POWERLINE RD. & BAKER AVE.	POINCIANA WALMART
5:40	6:00	6:15	6:25	6:35	7:00	7:00	7:20	7:35	7:45	7:55	8:20
7:10	7:30	7:45	7:55	8:05	8:30	9:00	9:20	9:35	9:45	9:55	10:20
8:40	9:00	9:15	9:25	9:35	10:00	12:00	12:20	12:35	12:45	12:55	1:20
10:10	10:30	10:45	10:55	11:05	11:30	2:00	2:20	2:35	2:45	2:55	3:20
11:40	12:00	12:15	12:25	12:35	1:00						
1:10	1:30	1:45	1:55	2:05	2:30						
2:40	3:00	3:15	3:25	3:35	4:00						
4:10	4:30	4:45	4:55	5:05	5:30						
5:40	6:00	6:15	6:25*	6:40	7:00						

P.M. Times are shown in bold

*This trip will serve Haines City High School

Transfer to Link 26, 306, 426 NeighborLink 601 & 603



Transfer to Link 427 & Winter Haven Area Transit

Transfers to LYNX fixed routes from Polk County Links 416 and 427 are available upon request from the operator when boarding. Transfers to Polk County Links 416 and 427 from LYNX fixed routes are available upon request from the operator when boarding LYNX fixed routes.



Link 426

Poinciana Circulator

Monday–Saturday service
No Sunday/Holiday service

SERVING:

- Poinciana Community Center
- Poinciana Medical Center
- NeighborLink 601
- NeighborLink 603

- Walmart
- Link 26
- Link 306
- Link 416

Monday - Friday

Saturday

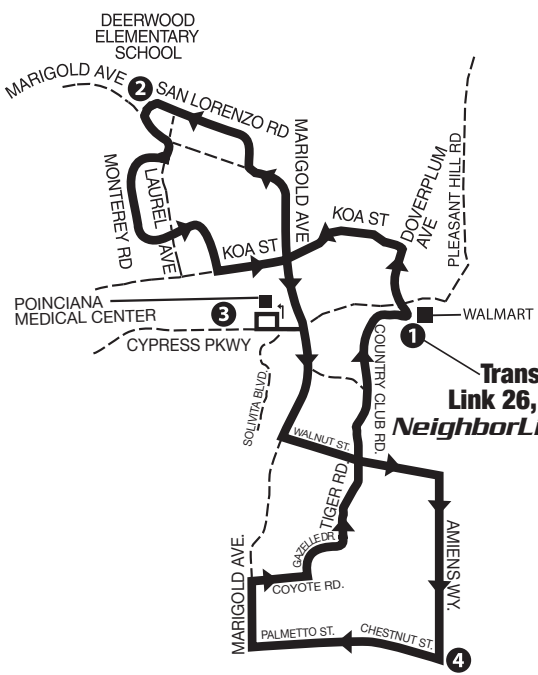
POINCIANA CIRCULATOR				
WALMART	DEERWOOD ELEMENTARY SCHOOL	POINCIANA MEDICAL CENTER	AMIENS WAY & CHESTNUT ST.	WALMART
1	2	3	4	1
5:00	5:15	5:31	5:46	6:00
5:30	5:45	6:01	6:16	6:30
6:00	6:15	6:31	6:46	7:00
6:30	6:45	7:01	7:16	7:30
7:00	7:15	7:31	7:46	8:00
7:30	7:45	8:01	8:16	8:30
8:00	8:15	8:31	8:46	9:00
8:30	8:45	9:01	9:16	9:30
9:00	9:15	9:31	9:46	10:00
10:00	10:15	10:31	10:46	11:00
11:00	11:15	11:31	11:46	12:00
12:00	12:15	12:31	12:46	1:00
1:00	1:15	1:31	1:46	2:00
2:00	2:15	2:31	2:46	3:00
3:00	3:15	3:31	3:46	4:00
3:30	3:45	4:01	4:16	4:30
4:00	4:15	4:31	4:46	5:00
4:30	4:45	5:01	5:16	5:30
5:00	5:15	5:31	5:46	6:00
5:30	5:45	6:01	6:16	6:30
6:00	6:15	6:31	6:46	7:00
6:30	6:45	7:01	7:16	7:30
7:00	7:15	7:31	7:46	8:00
7:30	7:45	8:01	8:16	8:30
8:00	8:15	8:31	8:46	9:00
9:00	9:15	9:31	9:46	10:00
10:00	10:15	10:31	10:46	11:00

POINCIANA CIRCULATOR				
WALMART	DEERWOOD ELEMENTARY SCHOOL	POINCIANA MEDICAL CENTER	AMIENS WAY & CHESTNUT ST.	WALMART
1	2	3	4	1
5:00	5:15	5:31	5:46	6:00
6:00	6:15	6:31	6:46	7:00
7:00	7:15	7:31	7:46	8:00
8:00	8:15	8:31	8:46	9:00
9:00	9:15	9:31	9:46	10:00
10:00	10:15	10:31	10:46	11:00
11:00	11:15	11:31	11:46	12:00
12:00	12:15	12:31	12:46	1:00
1:00	1:15	1:31	1:46	2:00
2:00	2:15	2:31	2:46	3:00
3:00	3:15	3:31	3:46	4:00
4:00	4:15	4:31	4:46	5:00
5:00	5:15	5:31	5:46	6:00
6:00	6:15	6:31	6:46	7:00
7:00	7:15	7:31	7:46	8:00
8:00	8:15	8:31	8:46	9:00
9:00	9:15	9:31	9:46	10:00
10:00	10:15	10:31	10:46	11:00

Numbers on map correspond to numbers on schedules.

Additional stops are located approximately every two blocks along each Link.

P.M. Times are shown in bold
For additional service in Poinciana see Link 26, 306, 416 & NeighborLinks 601, 603.



Transfer to Link 26, 306, 416 NeighborLink 601 & 603



Link 427

U.S. 27/Haines City

Monday–Saturday service

No Sunday/Holiday service

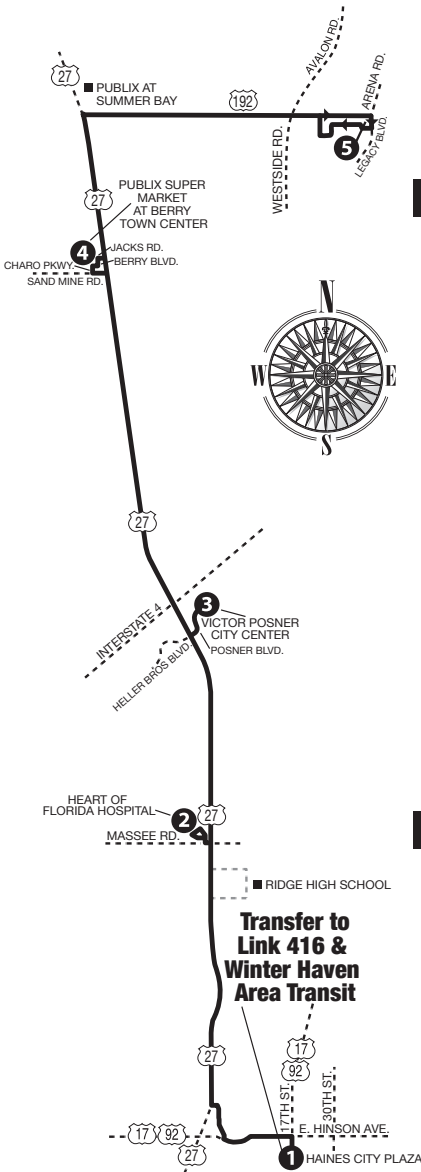
- **SERVING:**
- Heart of Florida Hospital
- Posner Shopping Center
- Link 55

Link 416
Winter Haven Area Transit



This service is funded by the **Polk County Board of County Commissioners** and the **North Ridge Community Redevelopment Agency**.

Monday - Friday



TO LEGACY BLVD.					TO HAINES CITY				
1	2	3	4	5	5	4	3	2	1
U.S. 17-92 & HINSON AVE.	HEART OF FLORIDA HOSPITAL	VICTOR POSNER CITY CENTER	PUBLIX SUPER MARKET AT BERRY TOWN CENTER	LEGACY BLVD.	LEGACY BLVD.	PUBLIX SUPER MARKET AT BERRY TOWN CENTER	VICTOR POSNER CITY CENTER	HEART OF FLORIDA HOSPITAL	U.S. 17-92 & HINSON AVE.
6:25	6:39	6:48	7:03	7:15	5:25	5:35	5:51	5:59	6:15
7:25	7:39	7:48	8:03	8:15	6:25	6:35	6:51	6:59	7:15
8:25	8:39	8:48	9:03	9:15	7:25	7:35	7:51	7:59	8:15
9:25	9:39	9:48	10:03	10:15	8:25	8:35	8:51	8:59	9:15
10:25	10:39	10:48	11:03	11:15	9:25	9:35	9:51	9:59	10:15
11:25	11:39	11:48	12:03	12:15	10:25	10:35	10:51	10:59	11:15
12:25	12:39	12:48	1:03	1:15	11:25	11:35	11:51	11:59	12:15
1:25	1:39	1:48	2:03	2:15	12:25	12:35	12:51	12:59	1:15
2:25	2:39	2:48	3:03	3:15	1:25	1:35	1:51	1:59	2:15
3:25	3:39	3:48	4:01	4:13	2:25	2:35	2:51	2:59	3:15
4:25	4:39	4:48	5:01	5:13	3:25	3:35	3:51	3:59	4:15
5:25	5:41	5:49	6:02	6:14	4:25	4:35	4:51	4:59	5:15
6:25	6:39	6:48	7:01	7:13	5:25	5:35	5:51	5:59	6:15

P.M. Times are shown in bold

Saturday

TO LEGACY BLVD.					TO HAINES CITY				
1	2	3	4	5	5	4	3	2	1
U.S. 17-92 & HINSON AVE.	HEART OF FLORIDA HOSPITAL	VICTOR POSNER CITY CENTER	PUBLIX SUPER MARKET AT BERRY TOWN CENTER	LEGACY BLVD.	LEGACY BLVD.	PUBLIX SUPER MARKET AT BERRY TOWN CENTER	VICTOR POSNER CITY CENTER	HEART OF FLORIDA HOSPITAL	U.S. 17-92 & HINSON AVE.
7:48	8:02	8:11	8:26	8:38	6:48	6:58	7:14	7:22	7:38
9:48	10:02	10:11	10:26	10:38	8:48	8:58	9:14	9:22	9:38
12:48	1:02	1:11	1:26	1:38	11:48	11:58	12:14	12:22	12:38
2:48	3:02	3:11	3:26	3:38	1:48	1:58	2:14	2:22	2:38

P.M. Times are shown in bold

*This trip will serve Ridge High School

Transfers to LYNX fixed routes from Polk County Links 416 and 427 are available upon request from the operator when boarding. Transfers to Polk County Links 416 and 427 from LYNX fixed routes are available upon request from the operator when boarding LYNX fixed routes.



Link 434

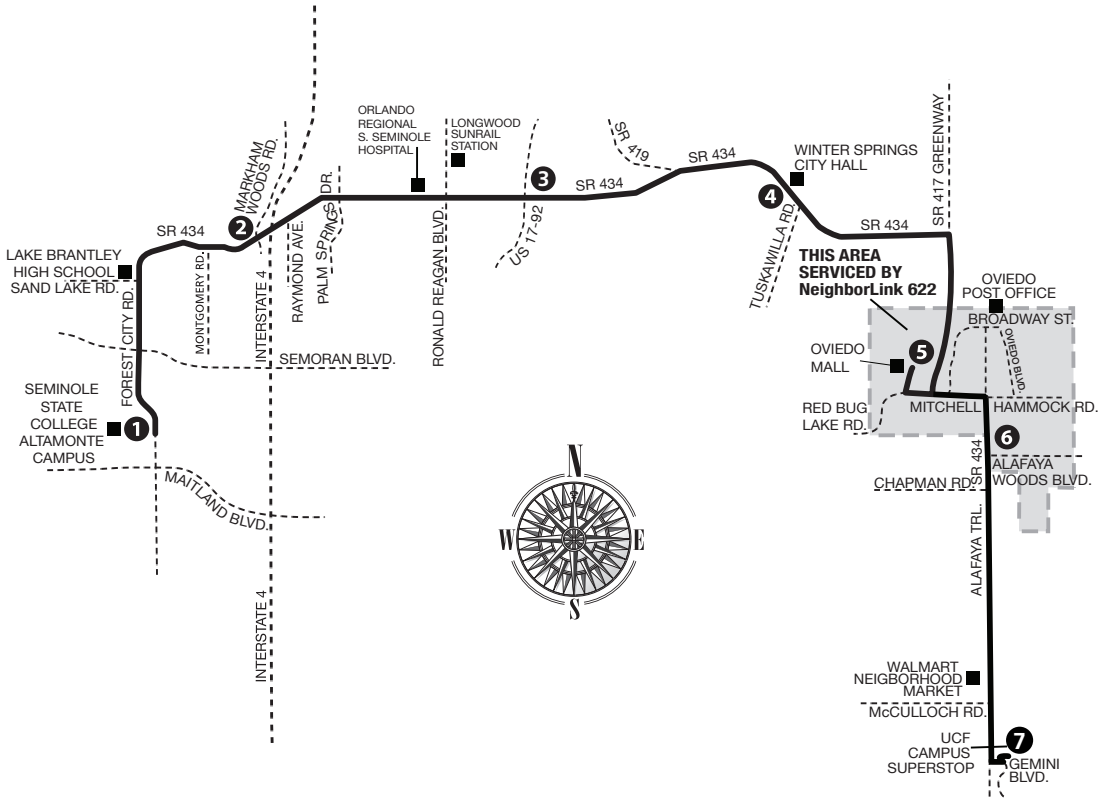
SR 434 Crosstown

Monday–Saturday service
No Sunday/Holiday service

• SERVING:

- Lake Brantley High School
- Winter Springs City Hall
- South Seminole Hospital
- Oviedo Market Place

University of Central Florida
NeighborLink 622
Longwood SunRail Station
Seminole State College -
Altamonte Campus



SEMINOLE STATE COLLEGE ALTAMONTE CAMPUS TO UNIVERSITY OF CENTRAL FLORIDA

1	2	3	4	5	6	7
SEMINOLE STATE COLLEGE ALTAMONTE CAMPUS	SR 434 & MARKHAM WOODS RD.	SR 434 & HWY. 17/92	WINTER SPRINGS CITY HALL	OVIEDO MARKET PLACE	ALAFAYA TR. & ALAFAYA WOODS BLVD.	UNIVERSITY OF CENTRAL FLORIDA SUPERSTOP
5:30	5:48	6:06	6:16	6:23	6:33	6:45
6:30	6:48	7:06	7:16	7:23	7:34	7:46
7:30	7:48	8:06	8:16	8:23	8:34	8:47
8:30	8:48	9:06	9:16	9:23	9:34	9:47
9:30	9:48	10:06	10:16	10:23	10:36	10:49
10:30	10:48	11:06	11:16	11:23	11:36	11:49
11:30	11:48	12:06	12:16	12:23	12:33	12:46
12:30	12:48	1:06	1:16	1:23	1:33	1:46
1:30	1:48	2:03	2:13	2:20	2:30	2:43
2:30	2:48	3:03	3:11	3:18	3:27	3:39
3:30	3:48	4:03	4:11	4:18	4:27	4:39
4:30	4:48	5:01	5:09	5:16	5:25	5:37
5:30	5:48	6:01	6:09	6:16	6:25	6:37
6:30	6:48	7:01	7:09	7:16	7:25	7:37
7:30	7:45	7:58	8:06	8:13	8:22	8:34
8:30	8:45	8:58	9:06	9:13	9:22	9:34

UNIVERSITY OF CENTRAL FLORIDA TO SEMINOLE STATE COLLEGE ALTAMONTE CAMPUS

7	6	5	4	3	2	1
UNIVERSITY OF CENTRAL FLORIDA SUPERSTOP	ALAFAYA TR. & ALAFAYA WOODS BLVD.	OVIEDO MARKET PLACE	WINTER SPRINGS CITY HALL	SR 434 & HWY. 17/92	SR 434 & MARKHAM WOODS RD.	SEMINOLE STATE COLLEGE ALTAMONTE CAMPUS
6:00	6:10	6:18	6:32	6:41	6:56	7:16
7:00	7:10	7:18	7:32	7:41	7:56	8:14
8:00	8:10	8:18	8:32	8:41	8:54	9:12
9:00	9:10	9:18	9:32	9:41	9:54	10:12
10:00	10:10	10:18	10:32	10:41	10:54	11:15
11:00	11:10	11:18	11:33	11:42	11:58	12:19
12:00	12:12	12:20	12:35	12:44	1:00	1:14
1:00	1:12	1:20	1:33	1:41	1:53	2:07
2:00	2:12	2:20	2:33	2:41	2:53	3:07
3:00	3:12	3:20	3:33	3:41	3:53	4:07
4:00	4:12	4:20	4:33	4:41	4:53	5:07
5:00	5:10	5:18	5:31	5:39	5:51	6:05
6:00	6:10	6:18	6:31	6:39	6:51	7:05
7:00	7:10	7:18	7:31	7:39	7:51	8:05
8:00	8:10	8:18	8:31	8:39	8:51	9:05

Saturday

SEMINOLE STATE COLLEGE ALTAMONTE CAMPUS TO UNIVERSITY OF CENTRAL FLORIDA

1	2	3	4	5	6	7
SEMINOLE STATE COLLEGE ALTAMONTE CAMPUS	SR 434 & MARKHAM WOODS RD.	SR 434 & HWY. 17/92	WINTER SPRINGS CITY HALL	OVIEDO MARKET PLACE	ALAFAYA TR. & ALAFAYA WOODS BLVD.	UNIVERSITY OF CENTRAL FLORIDA SUPERSTOP
5:30	5:53	6:08	6:18	6:25	6:37	6:47
6:30	6:53	7:07	7:16	7:23	7:35	7:46
7:30	7:53	8:07	8:16	8:23	8:35	8:46
8:30	8:53	9:07	9:16	9:23	9:35	9:46
9:30	9:47	10:01	10:10	10:17	10:29	10:40
10:30	10:47	11:01	11:10	11:17	11:29	11:40
11:30	11:47	11:59	12:08	12:15	12:28	12:40
12:30	12:47	12:59	1:08	1:15	1:28	1:40
1:30	1:47	1:59	2:08	2:15	2:28	2:40
2:30	2:47	2:59	3:09	3:16	3:25	3:35
3:30	3:47	3:59	4:09	4:16	4:25	4:35
4:30	4:47	4:59	5:08	5:15	5:24	5:36
5:30	5:45	5:57	6:06	6:13	6:22	6:34
6:30	6:51	7:03	7:12	7:19	7:28	7:40
7:30	7:51	8:03	8:12	8:19	8:28	8:40
8:30	8:45	8:57	9:06	9:13	9:22	9:34

UNIVERSITY OF CENTRAL FLORIDA TO SEMINOLE STATE COLLEGE ALTAMONTE CAMPUS

7	6	5	4	3	2	1
UNIVERSITY OF CENTRAL FLORIDA SUPERSTOP	ALAFAYA TR. & ALAFAYA WOODS BLVD.	OVIEDO MARKET PLACE	WINTER SPRINGS CITY HALL	SR 434 & HWY. 17/92	SR 434 & MARKHAM WOODS RD.	SEMINOLE STATE COLLEGE ALTAMONTE CAMPUS
6:00	6:12	6:21	6:35	6:44	6:57	7:11
7:00	7:12	7:21	7:35	7:44	7:57	8:11
8:00	8:11	8:20	8:34	8:43	8:56	9:10
9:00	9:11	9:20	9:34	9:43	9:56	10:10
10:00	10:11	10:20	10:34	10:43	10:56	11:10
11:00	11:11	11:20	11:34	11:43	11:56	12:10
12:00	12:11	12:20	12:34	12:43	12:56	1:10
1:00	1:11	1:20	1:33	1:41	1:53	2:06
2:00	2:11	2:20	2:33	2:41	2:53	3:06
3:00	3:11	3:20	3:33	3:41	3:53	4:06
4:00	4:11	4:20	4:33	4:41	4:53	5:06
5:00	5:11	5:20	5:33	5:41	5:53	6:06
6:00	6:11	6:20	6:33	6:41	6:53	7:06
7:00	7:11	7:20	7:33	7:41	7:53	8:06
8:00	8:11	8:20	8:33	8:41	8:53	9:06

P.M. Times are shown in bold



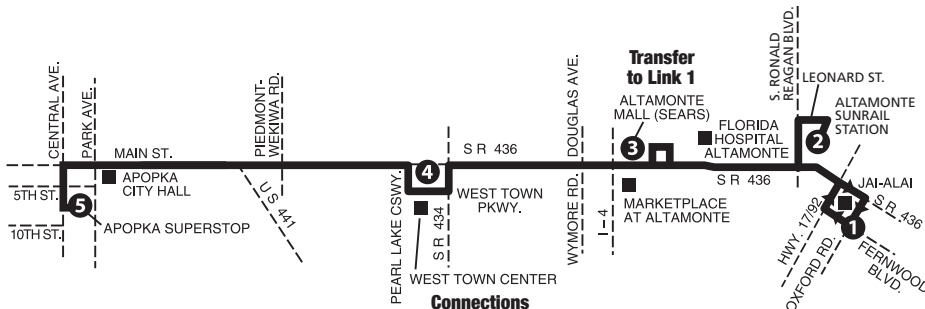
Link 436N

SR 436 Crosstown

Monday–Sunday & Holiday service

- **SERVING:**
- Apopka
- Apopka SuperStop
- West Town Center
- Altamonte Mall
- Florida Hospital Altamonte

Fern Park
Altamonte SunRail Station



Monday - Friday

FERN PARK TO APOPKA

APOPKA TO FERN PARK

Numbers on map correspond to numbers on schedules.

Additional stops are located approximately every two blocks along each Link.



1	2	3	4	5	5	4	3	2	1
FERNWOOD BLVD. & OXFORD RD.	ALTAMONTE SUNRAIL	ALTAMONTE MALL	WEST TOWN PKWY. & SR 434	APOPKA SUPERSTOP	APOPKA SUPERSTOP	WEST TOWN PKWY. & SR 434	ALTAMONTE MALL	ALTAMONTE SUNRAIL	FERNWOOD BLVD. & OXFORD RD.
5:25	5:32	5:37	5:28	5:46	4:35	4:52	5:05	5:12	5:21
5:55	6:02	6:07	5:50	6:08	5:05	5:22	5:35	5:42	5:52
6:25	6:32	6:38	6:20	6:39	5:35	5:52	6:07	6:16	6:26
6:55	7:02	7:08	6:52	7:11	6:05	6:23	6:39	6:48	6:58
7:25	7:33	7:40	7:23	7:44	6:35	6:54	7:10	7:19	7:27
7:55	8:04	8:11	7:57	8:18	7:05	7:24	7:41	7:50	7:58
8:25	8:34	8:41	8:28	8:49	7:35	7:55	8:12	8:21	8:29
8:55	9:04	9:11	8:58	9:19	8:05	8:25	8:43	8:52	9:00
9:25	9:34	9:41	9:28	9:49	8:35	8:55	9:13	9:22	9:30
9:55	10:04	10:11	9:58	10:19	9:05	9:25	9:43	9:52	10:00
10:25	10:34	10:41	10:28	10:49	9:35	9:55	10:13	10:22	10:30
10:55	11:04	11:11	10:58	11:18	10:05	10:25	10:43	10:52	11:00
11:25	11:34	11:42	11:28	11:48	10:35	10:55	11:13	11:22	11:30
11:55	12:04	12:11	12:28	12:49	11:05	11:25	11:45	11:54	12:02
12:25	12:34	12:41	12:58	1:20	12:05	12:25	12:45	12:54	1:03
12:55	1:04	1:11	1:28	1:51	12:35	12:55	1:15	1:24	1:33
1:25	1:34	1:41	1:58	2:23	1:05	1:26	1:46	1:56	2:05
1:55	2:04	2:12	2:29	2:54	1:35	1:56	2:16	2:26	2:35
2:25	2:35	2:43	3:01	3:26	2:05	2:26	2:46	2:56	3:05
2:55	3:05	3:13	3:31	3:56	2:35	2:56	3:17	3:27	3:36
3:35	3:45	3:54	4:12	4:37	3:05	3:26	3:47	3:57	4:06
4:05	4:15	4:24	4:43	5:08	3:35	3:57	4:18	4:27	4:36
4:35	4:45	4:54	5:14	5:37	4:05	4:27	4:48	4:56	5:05
5:05	5:15	5:24	5:41	6:04	4:35	4:57	5:18	5:26	5:34
5:35	5:45	5:53	6:09	6:29	5:05	5:27	5:47	5:53	6:01
6:05	6:14	6:21	6:37	6:55	5:35	5:56	6:15	6:21	6:29
6:35	6:44	6:51	7:06	7:24	6:05	6:26	6:43	6:49	6:57
7:05	7:13	7:19	7:34	7:52	6:35	6:55	7:12	7:18	7:26
7:35	7:43	7:49	8:02	8:19	7:05	7:22	7:39	7:45	7:52
8:05	8:12	8:18	8:31	8:48	7:35	7:52	8:08	8:14	8:21
8:35	8:42	8:48	9:01	9:18	8:05	8:21	8:36	8:42	8:49
9:05	9:12	9:18	9:30	9:45	8:35	8:51	9:04	9:10	9:17
9:35	9:42	9:48	10:00	10:15	9:05	9:21	9:34	9:40	9:47
10:05	10:12	10:18	10:30	10:44	9:35	9:51	10:04	10:10	10:17
10:35	10:42	10:48	11:00	11:14	P.M. Times are shown in bold				
11:05	11:12	11:18	11:29	11:43					
11:35	11:42	11:48	11:59	12:13					
12:05	12:12	12:18	12:29	12:43					



Link 436N

Saturday

Sunday

FERN PARK TO APOPKA

1	FERNWOOD BLVD. & OXFORD RD.			
		2	ALTAMONTE SUNRAIL	
		3	ALTAMONTE MALL	
		4	WEST TOWN PKWY. & SR 434	
		5	APOPKA SUPERSTOP	
5:25				5:28
5:55		5:35		5:47
6:25		6:05		6:05
6:55		6:35		6:36
7:25		7:05		7:07
7:55		7:35		7:37
8:25		8:05		8:07
8:55		8:35		8:37
9:25		9:05		9:07
9:55		9:35		9:41
10:25		10:05		10:11
10:55		10:35		10:42
11:25		11:07		11:12
11:55		11:37		11:44
12:25		12:07		12:14
12:55		12:37		12:45
1:25		1:07		1:18
1:55		1:37		1:49
2:25		2:07		2:19
2:55		2:37		2:49
3:35		3:07		3:19
4:05		3:47		3:49
4:35		4:17		4:28
5:05		4:47		4:58
5:35		5:16		5:26
6:05		5:45		5:53
6:35		6:15		6:22
7:05		6:45		6:52
7:35		7:15		7:18
8:05		7:45		7:48
8:35		8:15		8:18
9:05		8:45		8:48
9:35		9:15		9:16
10:05		9:45		9:46
10:35		10:15		10:14
11:05		10:45		10:44
11:35		11:15		11:14
12:05		11:45		12:13
		12:15		12:43

APOPKA TO FERN PARK

		5	APOPKA SUPERSTOP	
		4	WEST TOWN PKWY. & SR 434	
		3	ALTAMONTE MALL	
		2	ALTAMONTE SUNRAIL	
		1	FERNWOOD BLVD. & OXFORD RD.	
4:35	4:47			4:59
5:05	5:17			5:29
5:35	5:47			5:59
6:05	6:19			6:32
6:35	6:52			7:05
7:05	7:22			7:35
7:35	7:53			8:08
8:05	8:24			8:39
8:35	8:54			9:12
9:05	9:24			9:43
9:35	9:54			10:13
10:05	10:24			10:43
10:35	10:56			11:15
11:05	11:26			11:45
11:35	11:56			12:15
12:05	12:26			12:45
12:35	12:56			1:15
1:05	1:26			1:46
1:35	1:56			2:16
2:05	2:26			2:46
2:35	2:56			3:16
3:05	3:26			3:46
3:35	3:56			4:16
4:05	4:26			4:46
4:35	4:54			5:14
5:05	5:24			5:42
5:35	5:54			6:12
6:05	6:24			6:41
6:35	6:54			7:10
7:05	7:24			7:40
7:35	7:54			8:10
8:05	8:23			8:39
8:35	8:52			9:07
9:05	9:22			9:37
9:35	9:52			10:07
				10:18

FERN PARK TO APOPKA

1	FERNWOOD BLVD. & OXFORD RD.			
		2	ALTAMONTE SUNRAIL	
		3	ALTAMONTE MALL	
		4	WEST TOWN PKWY. & SR 434	
		5	APOPKA SUPERSTOP	
6:50				7:28
7:50				8:31
8:50				9:32
9:50				10:35
10:50				11:37
11:50				12:38
12:50				1:38
1:50				2:37
2:50				3:39
3:50				4:39
4:50				5:38
5:50				6:35
6:50				7:35
7:50				8:32
8:50				9:31

APOPKA TO FERN PARK

		5	APOPKA SUPERSTOP	
		4	WEST TOWN PKWY. & SR 434	
		3	ALTAMONTE MALL	
		2	ALTAMONTE SUNRAIL	
		1	FERNWOOD BLVD. & OXFORD RD.	
6:50	7:07			7:31
7:50	8:07			8:32
8:50	9:10			9:36
9:50	10:11			10:39
10:50	11:11			11:41
11:50	12:11			12:41
12:50	1:11			1:41
1:50	2:11			2:41
2:50	3:11			3:41
3:50	4:11			4:40
4:50	5:10			5:38
5:50	6:09			6:36
6:50	7:07			7:29
7:50	8:06			8:28
8:50	9:06			9:28

P.M. Times are shown in bold



Link 436S

SR 436 Crosstown

Monday–Sunday & Holiday service

SERVING:

- Fern Park
- Casselberry
- Azalea Park
- Orlando International Airport

Numbers on map correspond to numbers on schedules.

Additional stops are located approximately every two blocks along each Link.

Monday - Friday

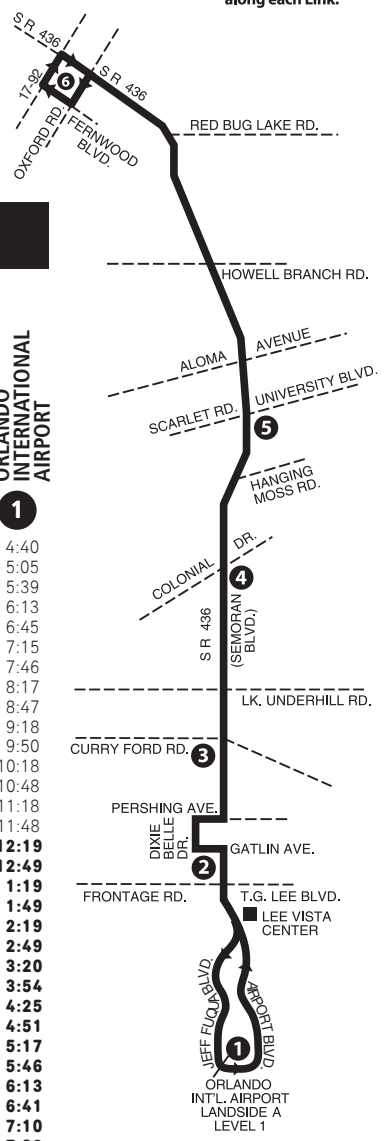
ORLANDO INTERNATIONAL AIRPORT TO FERN PARK

ORLANDO INTERNATIONAL AIRPORT	DIXIE BELLE DR. & GATLIN AVE.	SEMORAN BLVD. & CURRY FORD RD.	SEMORAN BLVD. & COLONIAL DR.	SEMORAN BLVD. & UNIVERSITY BLVD.	FERNWOOD BLVD. & OXFORD RD.
1	2	3	4	5	6
5:05	5:18	5:28	5:35	5:45	6:05
5:35	5:48	5:59	6:07	6:17	6:37
6:05	6:21	6:33	6:43	6:54	7:14
6:35	6:52	7:04	7:14	7:25	7:45
7:05	7:22	7:35	7:45	7:56	8:16
7:35	7:51	8:04	8:14	8:25	8:45
8:05	8:21	8:34	8:43	8:54	9:13
8:35	8:51	9:03	9:12	9:23	9:42
9:05	9:21	9:33	9:42	9:53	10:12
9:35	9:51	10:03	10:12	10:23	10:42
10:05	10:21	10:33	10:42	10:53	11:12
10:35	10:51	11:04	11:13	11:25	11:47
11:05	11:21	11:34	11:44	11:56	12:18
11:35	11:52	12:05	12:15	12:27	12:49
12:05	12:22	12:35	12:45	12:57	1:19
12:35	12:52	1:05	1:15	1:27	1:49
1:05	1:22	1:36	1:46	1:58	2:20
1:35	1:52	2:06	2:16	2:28	2:50
2:05	2:24	2:39	2:49	3:01	3:23
2:35	2:54	3:09	3:19	3:30	3:52
3:05	3:24	3:39	3:49	4:00	4:21
3:35	3:54	4:09	4:19	4:30	4:51
4:05	4:24	4:39	4:47	4:58	5:17
4:35	4:54	5:09	5:17	5:27	5:45
5:05	5:24	5:37	5:45	5:55	6:13
5:35	5:53	6:06	6:14	6:24	6:42
6:05	6:23	6:36	6:44	6:54	7:12
6:35	6:51	7:03	7:11	7:21	7:36
7:05	7:21	7:33	7:41	7:49	8:04
7:35	7:51	8:03	8:10	8:19	8:34
8:05	8:20	8:31	8:37	8:46	9:01
8:35	8:50	9:01	9:07	9:16	9:31
9:05	9:19	9:30	9:36	9:45	10:00
9:35	9:49	10:00	10:06	10:15	10:29
10:05	10:19	10:29	10:35	10:44	10:58
10:35	10:49	10:59	11:05	11:14	11:28
11:05	11:19	11:29	11:35	11:44	11:58

FERN PARK TO ORLANDO INTERNATIONAL AIRPORT

FERNWOOD BLVD. & OXFORD RD.	SEMORAN BLVD. & UNIVERSITY BLVD.	SEMORAN BLVD. & COLONIAL DR.	SEMORAN BLVD. & CURRY FORD RD.	DIXIE BELLE DR. & GATLIN AVE.	ORLANDO INTERNATIONAL AIRPORT
6	5	4	3	2	1
4:40	4:58	4:40	4:46	4:28	4:40
5:10	5:29	5:38	5:47	5:56	5:39
5:40	6:01	6:10	6:19	6:28	6:13
6:10	6:31	6:40	6:49	6:58	6:45
6:40	7:02	7:11	7:20	7:29	7:15
7:10	7:33	7:43	7:52	8:01	7:46
7:40	8:03	8:13	8:22	8:31	8:17
8:10	8:33	8:43	8:52	9:02	8:47
8:40	9:03	9:13	9:24	9:34	9:18
9:10	9:31	9:41	9:52	10:02	9:50
9:40	10:01	10:11	10:22	10:32	10:18
10:10	10:31	10:41	10:52	11:02	10:48
10:40	11:01	11:11	11:22	11:32	11:18
11:10	11:32	11:42	11:53	12:03	12:19
11:40	12:02	12:12	12:23	12:33	12:49
12:10	12:32	12:42	12:53	1:03	1:19
12:40	1:02	1:12	1:23	1:33	1:49
1:10	1:32	1:42	1:53	2:03	2:19
1:40	2:02	2:12	2:23	2:33	2:49
2:10	2:33	2:43	2:54	3:04	3:20
2:40	3:04	3:14	3:27	3:37	3:54
3:10	3:34	3:44	3:58	4:08	4:25
3:40	4:04	4:14	4:26	4:36	4:51
4:10	4:34	4:44	4:52	5:02	5:17
4:40	5:04	5:13	5:21	5:31	5:46
5:10	5:32	5:41	5:49	5:59	6:13
5:40	6:00	6:09	6:17	6:27	6:41
6:10	6:29	6:38	6:46	6:56	7:10
6:40	6:59	7:07	7:14	7:24	7:38
7:10	7:29	7:37	7:44	7:54	8:08
7:40	7:58	8:06	8:13	8:23	8:37
8:05	8:23	8:31	8:38	8:47	9:00
8:35	8:53	9:01	9:08	9:17	9:30
9:05	9:22	9:30	9:37	9:46	9:59
9:35	9:52	10:00	10:07	10:16	10:29
10:05	10:22	10:30	10:37	10:46	10:59
10:30	10:47	10:54	11:01	11:10	11:23

P.M. Times are shown in bold



Saturday

ORLANDO INTERNATIONAL AIRPORT TO FERN PARK

ORLANDO INTERNATIONAL AIRPORT	DIXIE BELLE DR. & GATLIN AVE.	SEMORAN BLVD. & CURRY FORD RD.	SEMORAN BLVD. & COLONIAL DR.	SEMORAN BLVD. & UNIVERSITY BLVD.	FERNWOOD BLVD. & OXFORD RD.
1	2	3	4	5	6
5:05	5:17	5:27	5:35	5:44	6:00
5:35	5:47	5:57	6:05	6:14	6:30
6:05	6:17	6:27	6:35	6:45	7:01
6:35	6:48	6:58	7:06	7:16	7:32
7:05	7:18	7:28	7:36	7:46	8:02
7:35	7:48	7:58	8:06	8:16	8:33
8:05	8:18	8:28	8:36	8:46	9:04
8:35	8:48	8:58	9:06	9:16	9:34
9:05	9:18	9:28	9:36	9:46	10:04
9:35	9:48	9:59	10:09	10:19	10:37
10:05	10:20	10:31	10:41	10:51	11:11
10:35	10:50	11:01	11:12	11:22	11:42
11:05	11:20	11:32	11:43	11:55	12:15
11:35	11:50	12:03	12:14	12:26	12:46
12:05	12:20	12:33	12:44	12:56	1:16
12:35	12:52	1:05	1:16	1:29	1:49
1:05	1:22	1:35	1:45	1:58	2:18
1:35	1:52	2:05	2:15	2:28	2:48
2:05	2:22	2:35	2:45	2:58	3:18
2:35	2:52	3:05	3:15	3:28	3:48
3:05	3:23	3:36	3:46	3:59	4:19
3:35	3:53	4:06	4:16	4:28	4:48
4:05	4:23	4:36	4:45	4:56	5:14
4:35	4:53	5:06	5:15	5:26	5:43
5:05	5:23	5:36	5:45	5:56	6:13
5:35	5:53	6:05	6:14	6:25	6:42
6:05	6:22	6:34	6:43	6:54	7:11
6:35	6:50	7:02	7:10	7:21	7:38
7:05	7:20	7:31	7:38	7:48	8:02
7:35	7:50	8:01	8:08	8:18	8:32
8:05	8:20	8:31	8:38	8:48	9:02
8:35	8:50	9:01	9:08	9:17	9:30
9:05	9:20	9:30	9:37	9:46	9:59
9:35	9:49	9:59	10:06	10:15	10:28
10:05	10:19	10:29	10:36	10:45	10:58
10:35	10:48	10:58	11:05	11:14	11:27
11:05	11:18	11:28	11:35	11:44	11:57

P.M. Times are shown in bold

FERN PARK TO ORLANDO INTERNATIONAL AIRPORT

FERNWOOD BLVD. & OXFORD RD.	SEMORAN BLVD. & UNIVERSITY BLVD.	SEMORAN BLVD. & COLONIAL DR.	SEMORAN BLVD. & CURRY FORD RD.	DIXIE BELLE DR. & GATLIN AVE.	ORLANDO INTERNATIONAL AIRPORT
6	5	4	3	2	1
		4:10	4:16	4:24	4:36
		4:35	4:41	4:49	5:01
4:40	4:55	5:02	5:08	5:17	5:30
5:10	5:26	5:33	5:40	5:50	6:03
5:40	5:56	6:04	6:11	6:21	6:34
6:10	6:27	6:35	6:42	6:52	7:05
6:40	6:57	7:05	7:12	7:22	7:36
7:10	7:27	7:35	7:42	7:52	8:06
7:40	7:58	8:06	8:14	8:24	8:40
8:10	8:28	8:36	8:44	8:54	9:10
8:40	8:59	9:07	9:15	9:25	9:41
9:10	9:29	9:37	9:45	9:55	10:11
9:40	10:00	10:08	10:16	10:26	10:42
10:10	10:31	10:40	10:48	10:58	11:14
10:40	11:01	11:10	11:18	11:28	11:44
11:10	11:32	11:41	11:49	11:59	12:15
11:40	12:02	12:11	12:19	12:29	12:45
12:10	12:32	12:41	12:49	12:59	1:15
12:40	1:02	1:11	1:19	1:29	1:45
1:10	1:32	1:41	1:49	1:59	2:15
1:40	2:00	2:09	2:19	2:29	2:45
2:10	2:30	2:39	2:49	2:59	3:15
2:40	3:00	3:09	3:19	3:29	3:43
3:10	3:28	3:37	3:46	3:56	4:10
3:40	3:58	4:07	4:16	4:26	4:40
4:10	4:28	4:37	4:46	4:55	5:09
4:40	4:58	5:07	5:16	5:25	5:39
5:10	5:28	5:37	5:45	5:53	6:07
5:40	5:57	6:06	6:14	6:22	6:36
6:10	6:26	6:34	6:42	6:50	7:04
6:40	6:56	7:04	7:12	7:19	7:33
7:10	7:26	7:34	7:41	7:48	8:00
7:40	7:56	8:04	8:11	8:18	8:30
8:10	8:26	8:33	8:40	8:47	8:59
8:40	8:56	9:03	9:10	9:17	9:28
9:10	9:25	9:32	9:39	9:46	9:57
9:40	9:55	10:01	10:07	10:14	10:25
10:10	10:25	10:31	10:37	10:44	10:55
10:30	10:45	10:51	10:57	11:04	11:15



Sunday & Holiday

ORLANDO INTERNATIONAL AIRPORT TO FERN PARK

ORLANDO INTERNATIONAL AIRPORT	DIXIE BELLE DR. & GATLIN AVE.	SEMORAN BLVD. & CURRY FORD RD.	SEMORAN BLVD. & COLONIAL DR.	SEMORAN BLVD. & UNIVERSITY BLVD.	FERNWOOD BLVD. & OXFORD RD.
1	2	3	4	5	6
5:25	5:38	5:46	5:51	6:00	6:15
6:25	6:39	6:49	6:57	7:06	7:22
7:25	7:39	7:51	7:59	8:10	8:27
8:25	8:39	8:52	9:00	9:11	9:28
9:25	9:39	9:52	10:00	10:11	10:29
10:25	10:39	10:52	11:00	11:11	11:31
11:25	11:41	11:56	12:04	12:15	12:35
12:25	12:42	12:56	1:04	1:14	1:34
1:25	1:42	1:56	2:04	2:13	2:33
2:25	2:42	2:56	3:04	3:13	3:33
3:25	3:42	3:55	4:03	4:12	4:32
4:25	4:42	4:55	5:03	5:12	5:29
5:25	5:42	5:55	6:03	6:12	6:28
6:25	6:41	6:51	6:59	7:07	7:21
7:25	7:41	7:50	7:57	8:04	8:17
8:25	8:41	8:50	8:57	9:04	9:17
9:25	9:40	9:49	9:56	10:03	10:16

P.M. Times are shown in bold

FERN PARK TO ORLANDO INTERNATIONAL AIRPORT

FERNWOOD BLVD. & OXFORD RD.	SEMORAN BLVD. & UNIVERSITY BLVD.	SEMORAN BLVD. & COLONIAL DR.	SEMORAN BLVD. & CURRY FORD RD.	DIXIE BELLE DR. & GATLIN AVE.	ORLANDO INTERNATIONAL AIRPORT
6	5	4	3	2	1
6:00	6:14	6:22	6:30	6:38	6:52
7:00	7:15	7:23	7:31	7:40	7:55
8:00	8:15	8:23	8:31	8:41	8:56
9:00	9:18	9:26	9:35	9:45	10:00
10:00	10:18	10:26	10:35	10:45	11:00
11:00	11:19	11:27	11:36	11:46	12:03
12:00	12:20	12:29	12:38	12:48	1:05
1:00	1:20	1:29	1:38	1:48	2:05
2:00	2:20	2:29	2:37	2:46	3:01
3:00	3:19	3:28	3:35	3:44	3:59
4:00	4:19	4:27	4:34	4:43	4:58
5:00	5:18	5:26	5:33	5:42	5:57
6:00	6:18	6:25	6:32	6:41	6:56
7:00	7:17	7:24	7:31	7:39	7:53
8:00	8:17	8:24	8:31	8:39	8:52
9:00	9:17	9:24	9:31	9:39	9:52



Link 443

Winter Park/Pine Hills

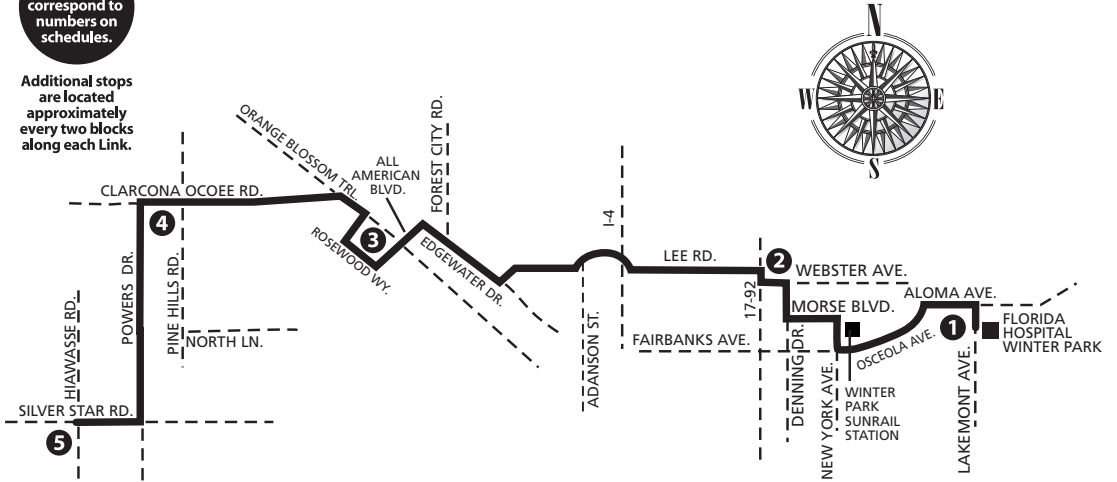
Monday–Sunday & Holiday service

- **SERVING:**
- Florida Hospital
- Winter Park
- Winter Park Village
- Rollins College
- Winter Park Library

- Valencia College Winter Park
- Everest University
- Rosemont SuperStop
- Pine Hills

Numbers on map correspond to numbers on schedules.

Additional stops are located approximately every two blocks along each Link.



Monday - Friday

ALOMA TO SILVER STAR RD. & HIWASSEE RD.					SILVER STAR RD. & HIWASSEE RD. TO ALOMA				
1	2	3	4	5	5	4	3	2	1
5:53	6:07	6:28	6:39	6:50	5:15	5:27	5:36	5:59	6:10
6:53	7:08	7:32	7:43	7:54	6:15	6:27	6:36	6:59	7:10
7:59	8:14	8:38	8:49	9:00	7:15	7:27	7:36	7:59	8:10
8:59	9:14	9:38	9:49	10:00	8:15	8:27	8:36	8:59	9:10
9:59	10:14	10:38	10:49	11:00	9:15	9:27	9:36	9:59	10:10
10:59	11:14	11:38	11:49	12:00	10:15	10:27	10:36	10:59	11:10
11:59	12:14	12:38	12:49	1:00	11:15	11:27	11:36	11:59	12:10
12:59	1:14	1:38	1:49	2:00	12:15	12:27	12:35	12:58	1:10
1:59	2:14	2:38	2:49	3:00	1:15	1:27	1:35	1:58	2:14
2:52	3:09	3:37	3:49	4:00	2:15	2:27	2:35	2:58	3:14
3:52	4:09	4:37	4:49	5:00	3:15	3:32	3:40	4:02	4:18
5:03	5:18	5:39	5:49	6:00	4:15	4:32	4:39	5:01	5:14
6:03	6:18	6:39	6:49	7:00	5:15	5:32	5:39	6:01	6:14
7:03	7:20	7:41	7:51	8:00	6:15	6:32	6:39	6:56	7:09
8:05	8:20	8:41	8:51	9:00	7:15	7:32	7:39	7:56	8:09

P.M. Times are shown in bold



Saturday

ALOMA TO SILVER STAR RD. & HIAWASSEE RD.

ALOMA AVE. & LAKEMONT AVE.	WEBSTER AVE. & DENNING DR.	ROSEMONT SUPERSTOP	CLARCONA OCOEE RD. & POWERS DR.	SILVER STAR RD. & HIAWASSEE RD.
1	2	3	4	5
6:15	6:27	5:48	5:55	6:05
7:15	7:27	6:47	6:57	7:07
8:15	8:27	7:47	7:57	8:07
9:15	9:27	8:47	8:57	9:07
10:15	10:28	9:48	9:58	10:08
11:15	11:32	10:51	11:01	11:11
12:15	12:32	12:55	12:05	12:15
1:15	1:32	1:55	1:05	1:14
2:15	2:32	2:55	2:05	2:14
3:15	3:31	3:54	3:05	3:14
4:15	4:31	4:54	4:04	4:13
5:15	5:31	5:54	5:04	5:13
6:15	6:30	6:53	6:04	6:13
7:15	7:28	7:51	7:01	7:09
8:15	8:27	8:47	7:59	8:07
			8:54	9:02

SILVER STAR RD. & HIAWASSEE RD. TO ALOMA

SILVER STAR RD. & HIAWASSEE RD.	CLARCONA OCOEE RD. & POWERS DR.	ROSEMONT SUPERSTOP	WEBSTER AVE. & DENNING DR.	ALOMA AVE. & LAKEMONT AVE.
5	4	3	2	1
5:15	5:24	5:33	5:54	6:05
6:15	6:24	6:33	6:54	7:05
7:15	7:24	7:33	7:54	8:05
8:15	8:24	8:33	8:54	9:05
9:15	9:24	9:33	9:54	10:07
10:15	10:25	10:34	10:55	11:08
11:15	11:26	11:35	11:56	12:09
12:15	12:26	12:35	12:59	1:12
1:15	1:26	1:35	1:59	2:11
2:15	2:25	2:34	2:58	3:10
3:15	3:25	3:34	3:58	4:10
4:15	4:25	4:34	4:56	5:08
5:15	5:25	5:34	5:55	6:07
6:15	6:24	6:33	6:54	7:05
7:15	7:24	7:33	7:54	8:05

P.M. Times are shown in bold

Sunday & Holidays

ALOMA TO SILVER STAR RD. & HIAWASSEE RD.

ALOMA AVE. & LAKEMONT AVE.	WEBSTER AVE. & DENNING DR.	ROSEMONT SUPERSTOP	CLARCONA OCOEE RD. & POWERS DR.	SILVER STAR RD. & HIAWASSEE RD.
1	2	3	4	5
6:15	6:25	6:39	6:46	6:53
7:15	7:25	7:39	7:47	7:55
8:15	8:28	8:44	8:52	9:00
9:15	9:28	9:44	9:54	10:02
10:15	10:28	10:46	10:56	11:04
11:15	11:28	11:46	11:56	12:04
12:15	12:28	12:46	12:56	1:04
1:15	1:28	1:46	1:56	2:05
2:15	2:28	2:46	2:56	3:05
3:15	3:28	3:46	3:56	4:05
4:15	4:28	4:44	4:54	5:03
5:15	5:25	5:41	5:51	6:00

SILVER STAR RD. & HIAWASSEE RD. TO ALOMA

SILVER STAR RD. & HIAWASSEE RD.	CLARCONA OCOEE RD. & POWERS DR.	ROSEMONT SUPERSTOP	WEBSTER AVE. & DENNING DR.	ALOMA AVE. & LAKEMONT AVE.
5	4	3	2	1
6:15	6:23	6:29	6:44	6:56
7:15	7:23	7:29	7:44	7:56
8:15	8:23	8:29	8:47	8:59
9:15	9:23	9:30	9:48	10:00
10:15	10:23	10:31	10:49	11:01
11:15	11:23	11:31	11:49	12:01
12:15	12:23	12:31	12:49	1:02
1:15	1:25	1:33	1:52	2:04
2:15	2:25	2:33	2:53	3:05
3:15	3:24	3:32	3:50	4:02
4:15	4:24	4:30	4:47	4:59
5:15	5:24	5:30	5:47	5:59

P.M. Times are shown in bold



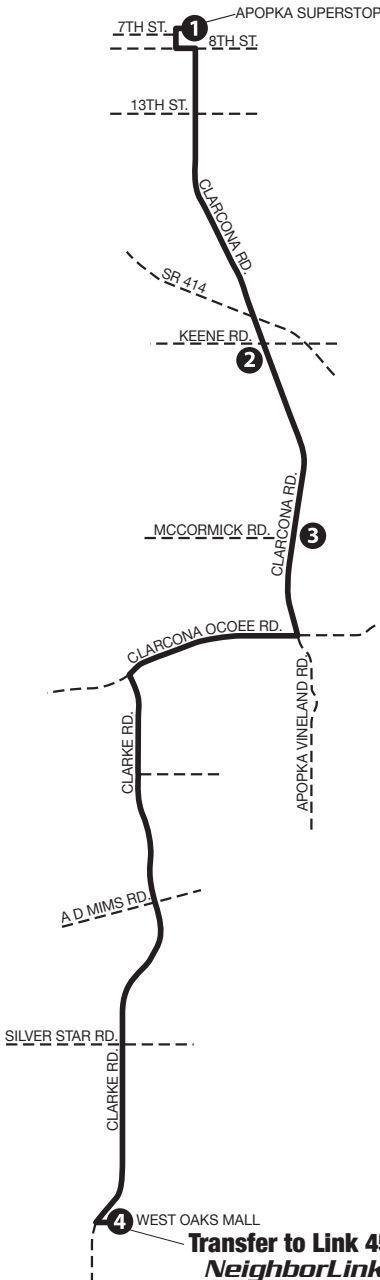
Link 445

Apopka/ West Oaks Mall

Monday–Saturday service
No Sunday/Holiday service

SERVING:

Apopka Superstop
West Oaks Mall
NeighborLink 611
NeighborLink 613



**Transfer to Link 45, 105, 125
NeighborLink 611, 613**

Monday - Saturday

APOPKA SUPERSTOP TO WEST OAKS MALL				WEST OAKS MALL TO APOPKA SUPERSTOP			
1	APOPKA SUPERSTOP	2	CLARCONA RD. & KEENE RD.	4	WEST OAKS MALL	3	CLARCONA RD. & MCCORMICK RD.
	6:55		7:02		5:40		5:56
3	CLARCONA RD. & MCCORMICK RD.	4	WEST OAKS MALL	2	CLARCONA RD. & KEENE RD.	1	APOPKA SUPERSTOP
			7:16				6:04

P.M. Times are shown in bold



NeighborLink 601 Poinciana

Monday-Saturday service
No Sunday/Holiday service

- **SERVING:**
- Link 26
- Link 306
- Link 416
- Link 426
- NeighborLink 603

Poinciana Community Center / YMCA
Solivita Village Center
Poinciana Town Center
Publix Shopping Center



NeighborLink 601 is based at the Poinciana Walmart Center between Towne Center Drive and S. Doverplum Avenue. The service area includes Villages 1, 2, 3, 4 and 5 of Poinciana, including Solivita.

**Call 407-244-0808
to request a ride
on the NeighborLink.**

**Transfer to Link 26,
306, 416, 426 &
NeighborLink 603**

Monday - Saturday

CONNECTIONS AT WALMART

NEIGHBORLINK ARRIVES	NEIGHBORLINK DEPARTS
6:00	6:10
7:00	7:10
8:00	8:10
9:00	9:10
10:00	10:10
11:00	11:10
12:00	12:10
1:00	1:10
2:00	2:10
3:00	3:10
4:00	4:10
5:00	5:10
6:00	6:10
7:00	7:10

P.M. Times are shown in bold

Scheduled pick ups/drop offs
between :10 & :00 every hour



NeighborLink 603

Southwest Poinciana
Monday–Saturday service
No Sunday/Holiday service

- **SERVING:**
- Link 26
- Link 306
- Link 416
- Link 426
- NeighborLink 601

Poinciana Walmart Center
Poinciana Community Center/
YMCA
Solovita Village Center

Monday - Saturday

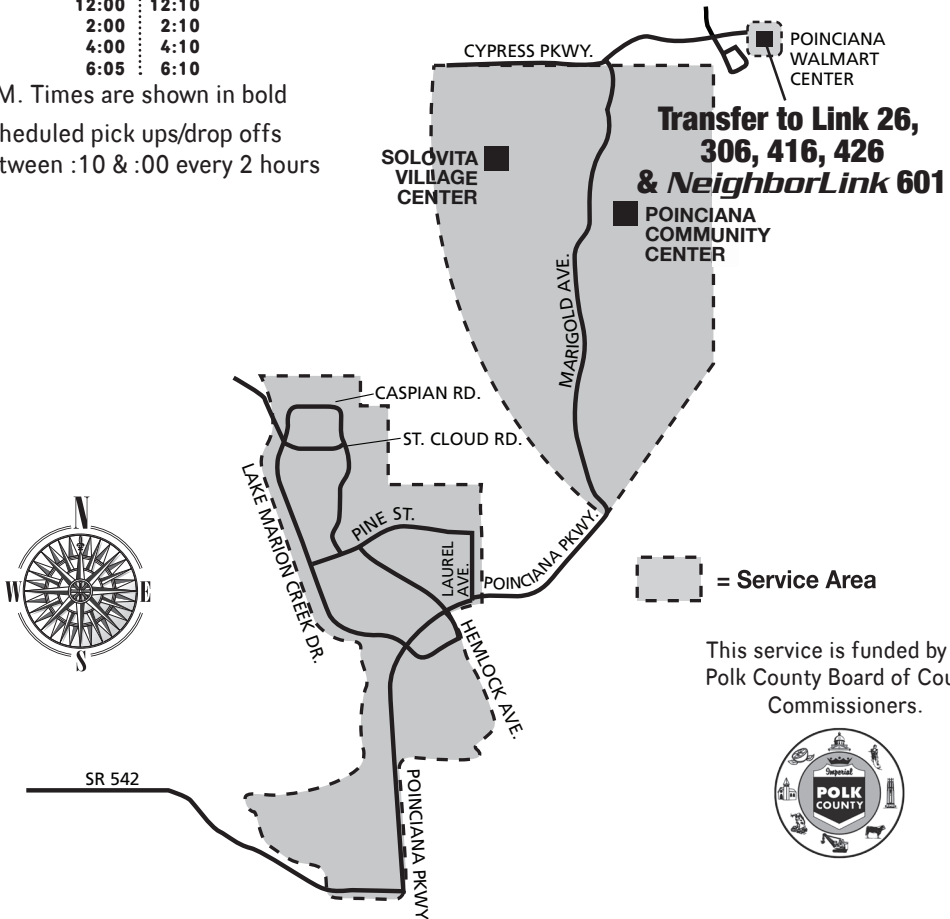
CONNECTIONS AT WALMART

NEIGHBORLINK ARRIVES	NEIGHBORLINK DEPARTS
6:00	6:10
8:00	8:10
10:00	10:10
12:00	12:10
2:00	2:10
4:00	4:10
6:05	6:10

P.M. Times are shown in bold
Scheduled pick ups/drop offs
between :10 & :00 every 2 hours

NeighborLink 603 is based in Polk County serving Villages 3, 4, 7 and 8 of Poinciana.

**Call 407-244-0808
to request a ride
on the NeighborLink.**



This service is funded by the Polk County Board of County Commissioners.



NeighborLink 604

Intercession City/Campbell City

Monday–Friday service

No Weekend/Holiday service

- **SERVING:**
- Intercession City
- Campbell City
- Southwest Kissimmee
- Link 26

Pleasant Hill Commons
Publix Shopping Center
Good Samaritan Village
The Oaks

Monday - Friday

CONNECTIONS AT ORANGE BLOSSOM
TRAIL & PLEASANT HILL ROAD

NEIGHBORLINK
ARRIVES

6:30
7:30
8:30
9:30
3:30
4:30
5:30
6:30

NEIGHBORLINK
DEPARTS

6:40
7:40
8:40
9:40
3:40
4:40
5:40
6:40

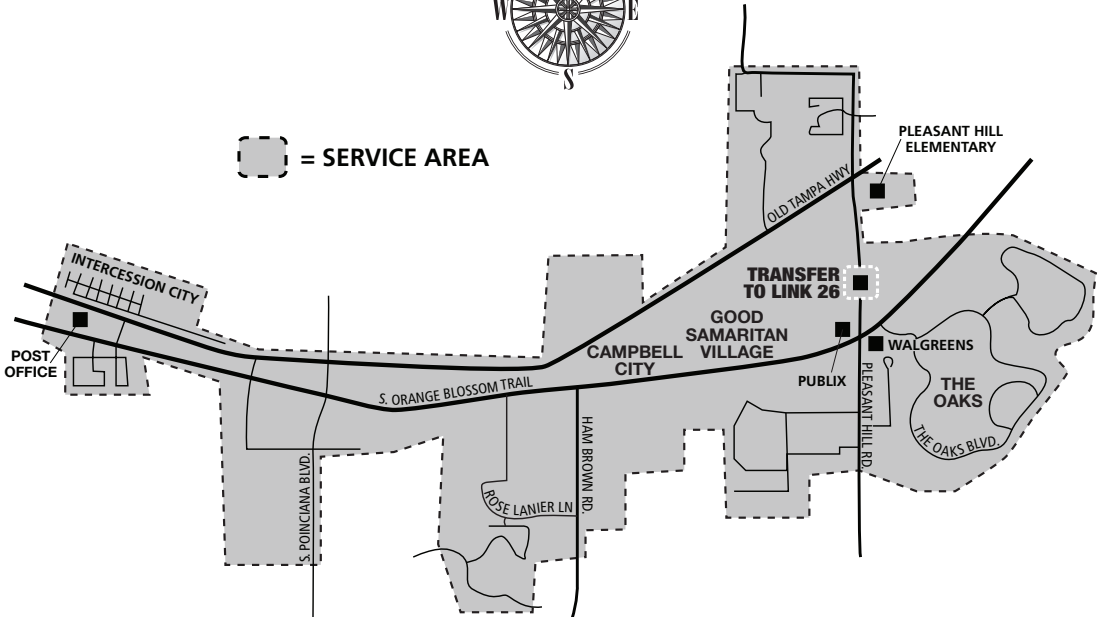
NeighborLink 604 is based near the intersection of Orange Blossom Trail and Pleasant Hill Road. Service is available from 6am to 10am and from 3pm to 7pm.

**Call 407-244-0808
to request a ride
on the NeighborLink.**

P.M. Times are shown in bold
Scheduled pick ups/drop offs
between :40 & :30 every hour



= SERVICE AREA



NeighborLink 611

Ocoee

Monday–Saturday service
No Sunday/Holiday service

SERVING:

- West Oaks Mall Super Stop
- Link 54
- Link 105
- Link 125
- Link 445
- NeighborLink 613

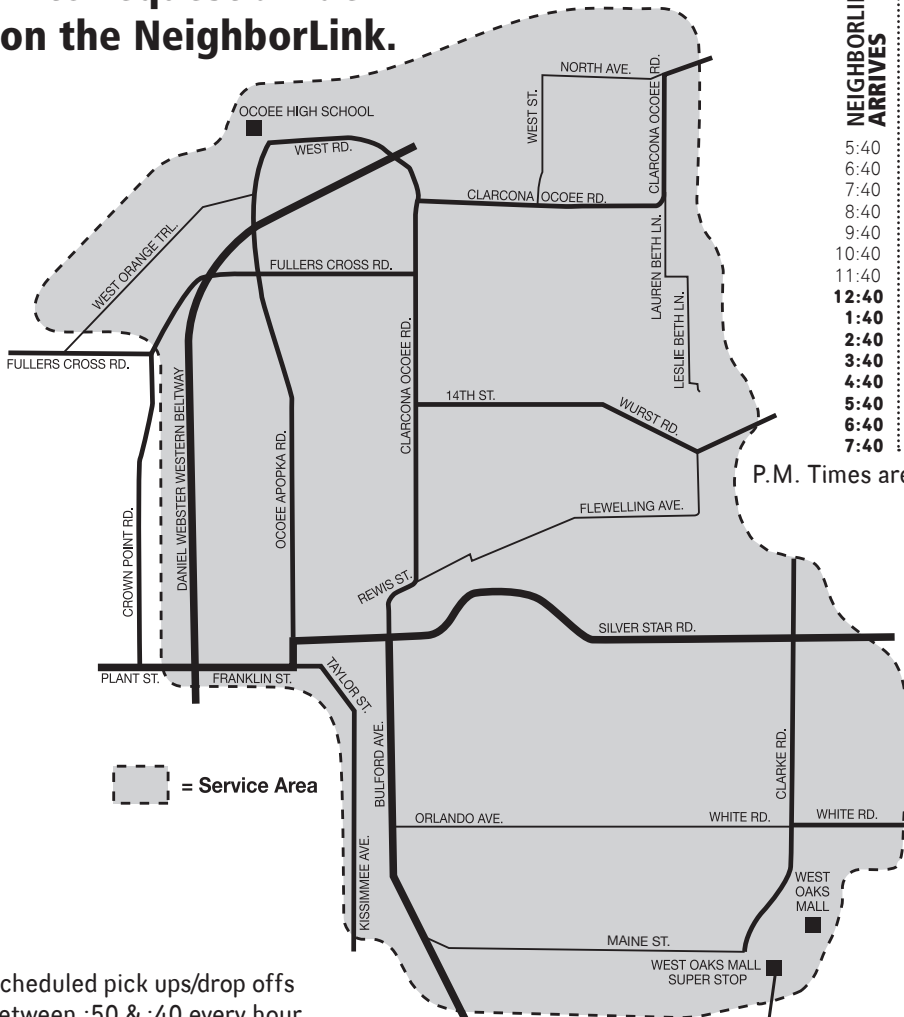
NeighborLink 611 is based out of the West Oaks Mall Super Stop. It includes the area northwest of the West Oaks Mall and east of Crown Point Road. Major points include Ocoee High School and West Oaks Mall.



Monday - Saturday

CONNECTION AT
WEST OAKS MALL

**Call 407-244-0808
to request a ride
on the NeighborLink.**



NEIGHBORLINK ARRIVES	NEIGHBORLINK DEPARTS
5:40	5:50
6:40	6:50
7:40	7:50
8:40	8:50
9:40	9:50
10:40	10:50
11:40	11:50
12:40	12:50
1:40	1:50
2:40	2:50
3:40	3:50
4:40	4:50
5:40	5:50
6:40	6:50
7:40	7:50

P.M. Times are shown in bold

Scheduled pick ups/drop offs
between :50 & :40 every hour

TRANSFER TO
LINKS 54, 105, 125, 445
AND NEIGHBORLINK 613

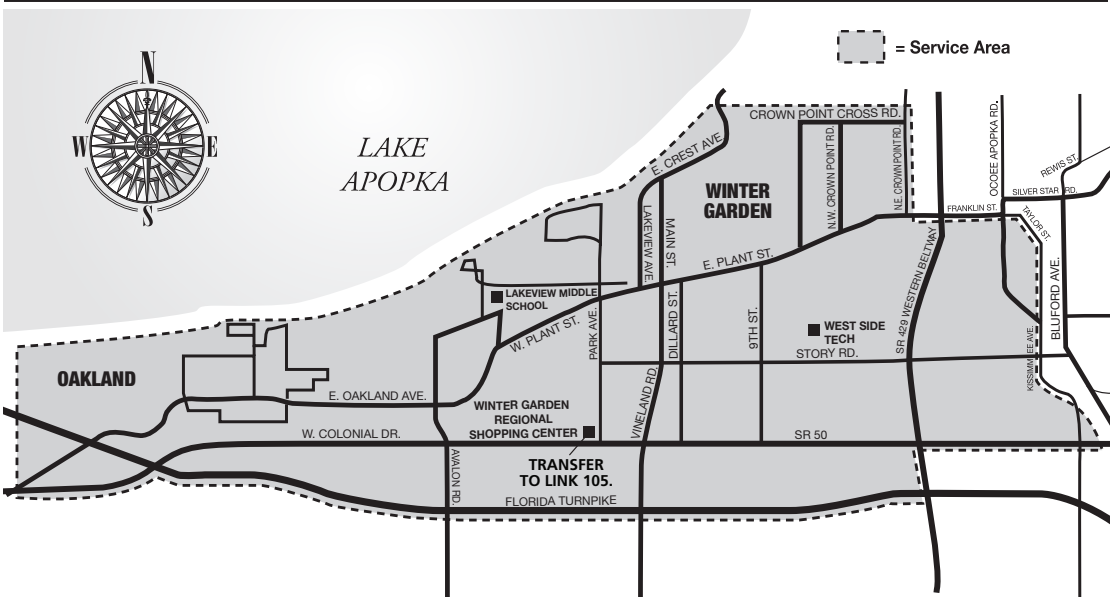


NeighborLink 612

Winter Garden

Monday–Saturday service
No Sunday/Holiday service

- **SERVING:**
- Winter Garden Regional Shopping Center
- Winter Garden Village
- Lakeview Middle School
- Link 105
- West Side Tech



= Service Area

WINTER GARDEN VILLAGE AT FOWLER GROVES

Monday-Friday

**CONNECTION AT
SR 50 & PARK AVE.**

NEIGHBORLINK ARRIVES	NEIGHBORLINK DEPARTS
5:45	5:55
6:45	6:55
7:45	7:55
8:45	8:55
9:45	9:55
10:45	10:55
11:45	11:55
12:45	12:55
1:45	1:55
2:45	2:55
3:45	3:55
4:45	4:55
5:45	5:55
7:15	7:25

Saturday

**CONNECTION AT
SR 50 & PARK AVE.**

NEIGHBORLINK ARRIVES	NEIGHBORLINK DEPARTS
6:00	6:10
7:00	7:10
8:00	8:10
9:00	9:10
10:00	10:10
11:00	11:10
12:00	12:10
1:00	1:10
2:00	2:10
3:00	3:10
4:00	4:10
5:00	5:10
6:00	6:10
7:00	7:10

NeighborLink 612 is based out of the Winter Garden Regional Shopping Center at SR 50 and Park Avenue. The service area includes points west of the NeighborLink 611 to the Lake County line, serving the communities of Winter Garden and Oakland.

**Call 407-244-0808
to request a ride
on the NeighborLink.**

P.M. Times are shown in bold

Scheduled pick ups/drop offs between :55 & :45 every hour weekdays and :10 & :00 every hour Saturdays



NeighborLink 613

Pine Hills

Monday–Saturday service

No Sunday/Holiday service

SERVING:

- West Oaks Mall SuperStop
- Link 54
- Link 105
- Link 125
- Link 445
- NeighborLink 611

NeighborLink 613 is based out of the West Oaks Mall bus transfer area. It includes the area East of the West Oaks Mall and South of Silver Star Road, West of Pine Hills Road and North of Colonial Drive.

P.M. Times are shown in bold

Monday - Saturday

**Call 407-244-0808
to request a ride
on the NeighborLink.**

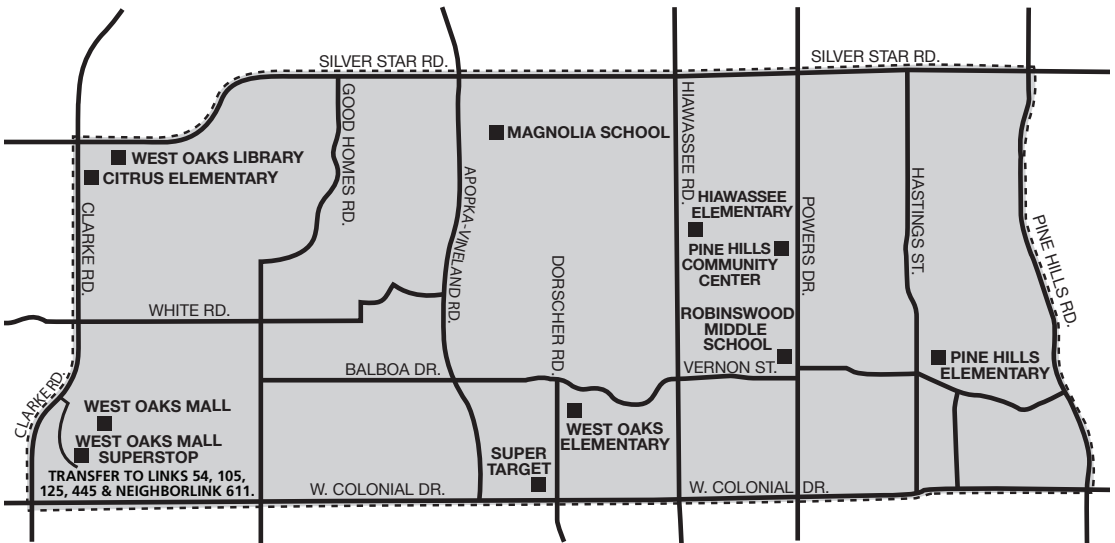
Scheduled pick ups/drop offs
between :25 & :15 every hour



 = Service Area

CONNECTION AT
WEST OAKS MALL

NEIGHBORLINK ARRIVES	NEIGHBORLINK DEPARTS
6:15	6:25
7:15	7:25
8:15	8:25
9:15	9:25
10:15	10:25
11:15	11:25
12:15	12:25
1:15	1:25
2:15	2:25
3:15	3:25
4:15	4:25
5:15	5:25
6:15	6:25
7:15	7:25



NeighborLink 621

E. Colonial Dr./Bithlo

Monday–Saturday service
No Sunday/Holiday service

- **SERVING:**
- Link 104
- Chuluota Park & Ride
- Orlando Speedworld
- Bithlo Health Center
- Bithlo Community Center
- Bithlo Transformation Village

Monday - Saturday

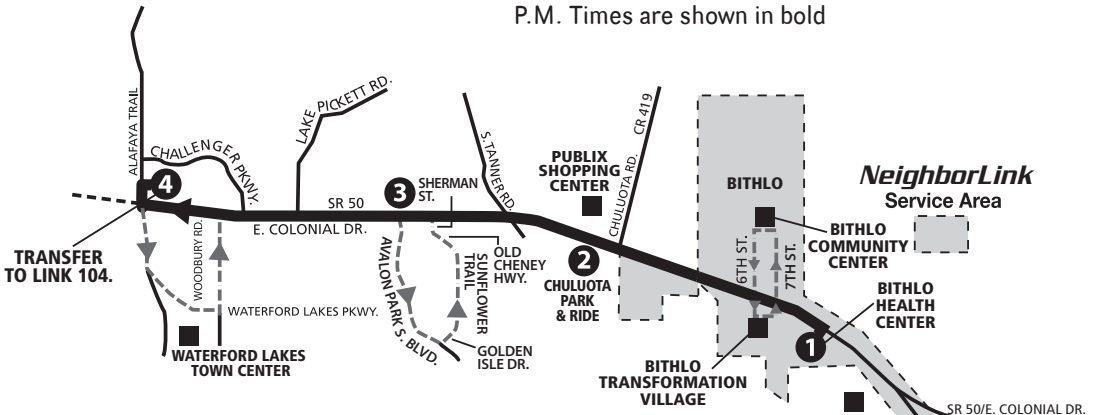
**Call 407-244-0808
to request a ride
on the NeighborLink.**

Scheduled pick ups/drop offs
between :15 & :50 every hour and
:45 & :20 every 90 minutes

BITHLO HEALTH CENTER TO ALAFAYA TR. & COLONIAL DR.				ALAFAYA TR. & COLONIAL DR. TO BITHLO HEALTH CENTER			
----------------------------------------------------	--	--	--	----------------------------------------------------	--	--	--

1	2	3	4	4	3	2	1
BITHLO HEALTH CENTER	CHULUOTA PARK & RIDE	AVALON PARK BLVD. & COLONIAL DR.	ALAFAYA TR. & COLONIAL DR.	ALAFAYA TR. & COLONIAL DR.	AVALON PARK BLVD. & COLONIAL DR.	CHULUOTA PARK & RIDE	BITHLO HEALTH CENTER
5:30	5:35	5:37	5:45	5:45	5:55	6:07	6:15
6:50	6:55	6:57	7:05	7:15	7:25	7:37	7:45
8:20	8:25	8:27	8:35	8:45	8:55	9:07	9:15
9:50	9:55	9:57	10:05	10:15	10:25	10:37	10:45
11:20	11:25	11:27	11:35	11:45	11:55	12:07	12:15
12:50	12:55	12:57	1:05	1:15	1:25	1:37	1:45
2:20	2:25	2:27	2:35	2:45	2:55	3:07	3:15
3:50	3:55	3:57	4:05	4:15	4:25	4:37	4:45
5:20	5:25	5:27	5:35	5:45	5:55	6:07	6:15
6:50	6:55	6:57	7:05	7:05	7:15	7:27	7:35

P.M. Times are shown in bold



NeighborLink 621 provides pick ups along Colonial Dr., Waterford Lakes Pkwy., Woodbury Rd., Avalon Park Blvd., and Sunflower Tr. between Alafaya Tr. and the Bithlo Health Center. It operates as a curb-to-curb service within the Bithlo and Wedgfield communities with advanced reservations. This route connects to Link 104 at Alafaya Tr. and Colonial Dr.

Note: Waterford Lakes, Avalon Park, & Bithlo Transformation Village are only served on East bound trips. Bithlo Community Center is only served on West bound trips. The areas are noted by the following gray dotted line: - - - - -



NeighborLink 622

Oviedo

Monday–Saturday service

No Sunday/Holiday service

- **SERVING:**
- Seminole State College
- Oviedo Marketplace
- Link 434
- Oviedo High School
- Oviedo Sports Complex
- Jackson Heights Middle School

Monday - Saturday

The NeighborLink 622 is based out of the Oviedo Marketplace and operates in a service area primarily within the City of Oviedo. It provides service to Seminole State College and connects with Link 434 at Oviedo Marketplace.

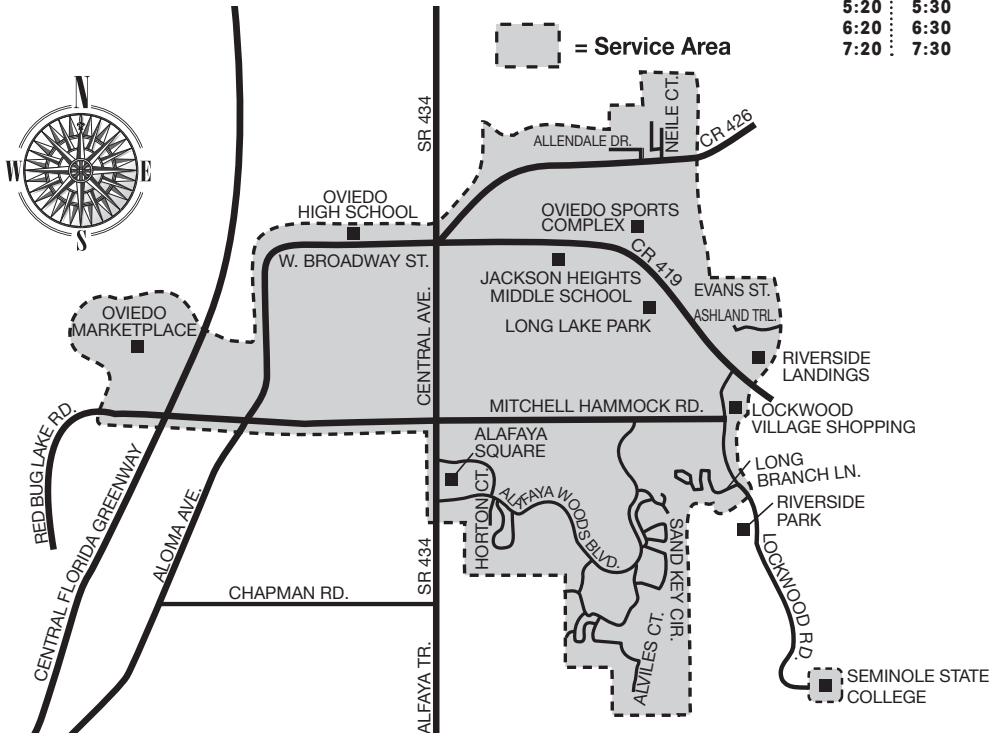
**Call 407-244-0808
to request a ride
on the NeighborLink.**

Scheduled pick ups/drop offs
between :30 & :20 every hour

P.M. Times are shown in bold

CONNECTION AT OVIEDO MARKETPLACE

NEIGHBORLINK ARRIVES AT OVIEDO MARKETPLACE	NEIGHBORLINK DEPARTS OVIEDO MARKETPLACE
6:20	6:30
7:20	7:30
8:20	8:30
9:20	9:30
10:20	10:30
11:20	11:30
12:20	12:30
1:20	1:30
2:20	2:30
3:20	3:30
4:20	4:30
5:20	5:30
6:20	6:30
7:20	7:30



NeighborLink 631

Buena Ventura Lakes Monday–Friday service


- **SERVING:**
- Osceola County Correctional Facility
- Technical Education Center Osceola
- Valencia College Osceola Campus
- Link 10
- Link 18
- NeighborLink 632

The NeighborLink 631 operates in a service area between the Florida Turnpike, Simpson Road, Boggy Creek Road and Osceola Parkway. It will connect with Links 10, 18 and NL 632 at Valencia College Osceola Campus.

No Saturday, Sunday/Holiday service

**Call 407-244-0808
to request a ride
on the NeighborLink.**

Scheduled pick ups/drop offs
between :35 & :25 every hour

 = Service Area



Monday - Friday

**CONNECTION AT
VALENCIA COLLEGE
OSCEOLA CAMPUS**

**NEIGHBORLINK
ARRIVES**

**NEIGHBORLINK
DEPARTS**

6:25	6:35
7:25	7:35
8:25	8:35
9:25	9:35
10:25	10:35
11:25	11:35
12:25	12:35
1:25	1:35
2:25	2:35
3:25	3:35
4:25	4:35
5:25	5:35
6:25	6:35
7:25	7:35
8:25	8:35
9:25	9:37
*10:05	10:05

P.M. Times are shown in bold

*The 10:05 P.M. trip on NeighborLink 631 will serve both 631 and 632 service areas.



NeighborLink 632

North Kissimmee

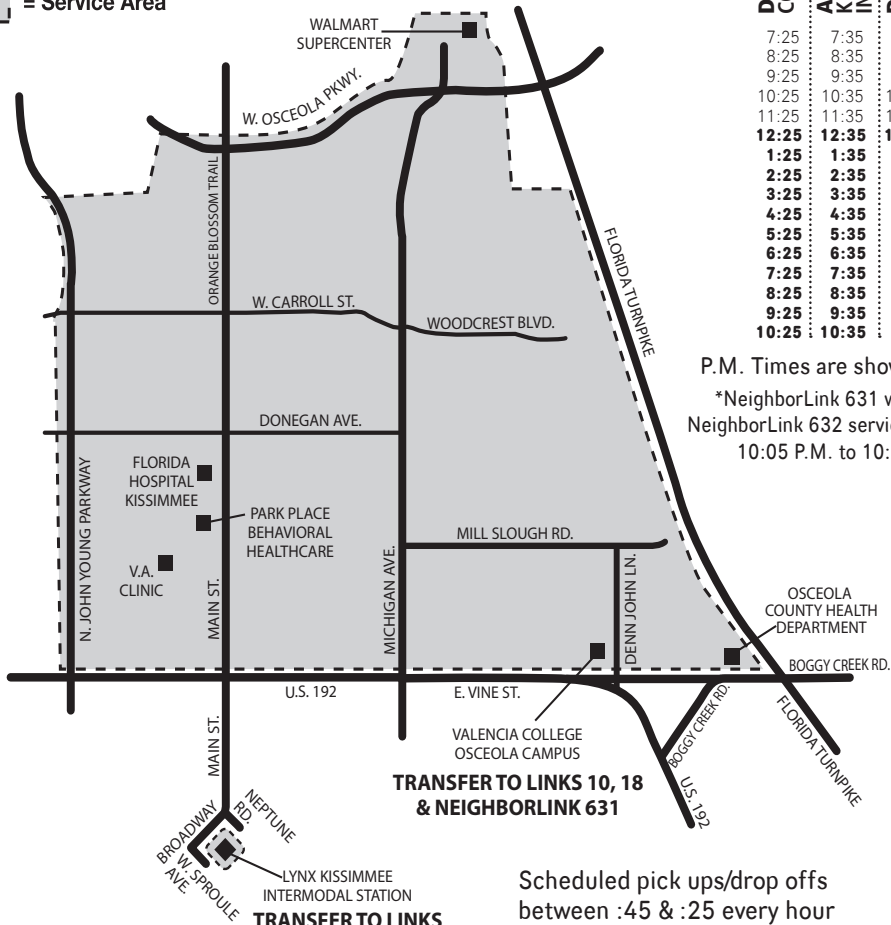
Monday - Friday service

- **SERVING:**
- Florida Hospital Kissimmee
- LYNX Kissimmee Intermodal Station
- Station
- Osceola County Health Department
- Park Place Behavioral Healthcare
- V.A. Clinic
- Valencia College Osceola Campus
- Walmart

- Link 10
- Link 18
- Link 26
- Link 55
- Link 56
- Link 57
- Link 108
- FastLink 441
- NeighborLink 631
- Xpress Link 208

The NeighborLink 632 operates in a service area bordered by U.S. 192, John Young Parkway, Osceola Parkway and the Florida Turnpike with a stop at Valencia College (connect with Links 10, 18, and NL 631). It will also connect with 10, 18, 26, 55, 56, 57, 108 and FastLink 441 at the new LYNX Kissimmee Intermodal Station.

 = Service Area



No Saturday / Sunday / Holiday service
Monday - Friday

DEPARTS VALENCIA COLLEGE	ARRIVES AT LYNX KISSIMMEE INTERMODAL STATION	DEPARTS LYNX KISSIMMEE INTERMODAL STATION
7:25	7:35	7:45
8:25	8:35	8:45
9:25	9:35	9:45
10:25	10:35	10:45
11:25	11:35	11:45
12:25	12:35	12:45
1:25	1:35	1:45
2:25	2:35	2:45
3:25	3:35	3:45
4:25	4:35	4:45
5:25	5:35	5:45
6:25	6:35	6:45
7:25	7:35	7:45
8:25	8:35	8:45
9:25	9:35	9:47
10:25	10:35	

P.M. Times are shown in bold

*NeighborLink 631 will service NeighborLink 632 service areas from 10:05 P.M. to 10:25 P.M.

TRANSFER TO LINKS 10, 18 & NEIGHBORLINK 631

Scheduled pick ups/drop offs between :45 & :25 every hour

TRANSFER TO LINKS 10, 18, 26, 55, 56, 57, 108, FastLink 407, FastLink 441, & Xpress Link 208
ACCESS TO AMTRAK & GREYHOUND



NeighborLink 641

Williamsburg

Monday - Saturday service

No Sunday/Holiday service

- **SERVING:**
- SeaWorld
- Link 8
- Link 21
- Link 38
- Link 42
- Link 50

- Link 58
- Link 111
- Discovery Cove
- Walmart
- Turkey Lake Rd.
- Destination Parkway SuperStop
- Dr. P. Phillips Hospital

Monday - Saturday

**CONNECTION AT
DESTINATION PARKWAY
SUPERSTOP**

NeighborLink 641 operates in the area South of SR528/Beachline Expressway, East of Westwood Boulevard, and includes all of the Williamsburg community, it also includes the area of Turkey Lake Road between Sand Lake Road and Central Florida Parkway. It will connect with Links 42, 58 and 111 at the Destination Parkway SuperStop.

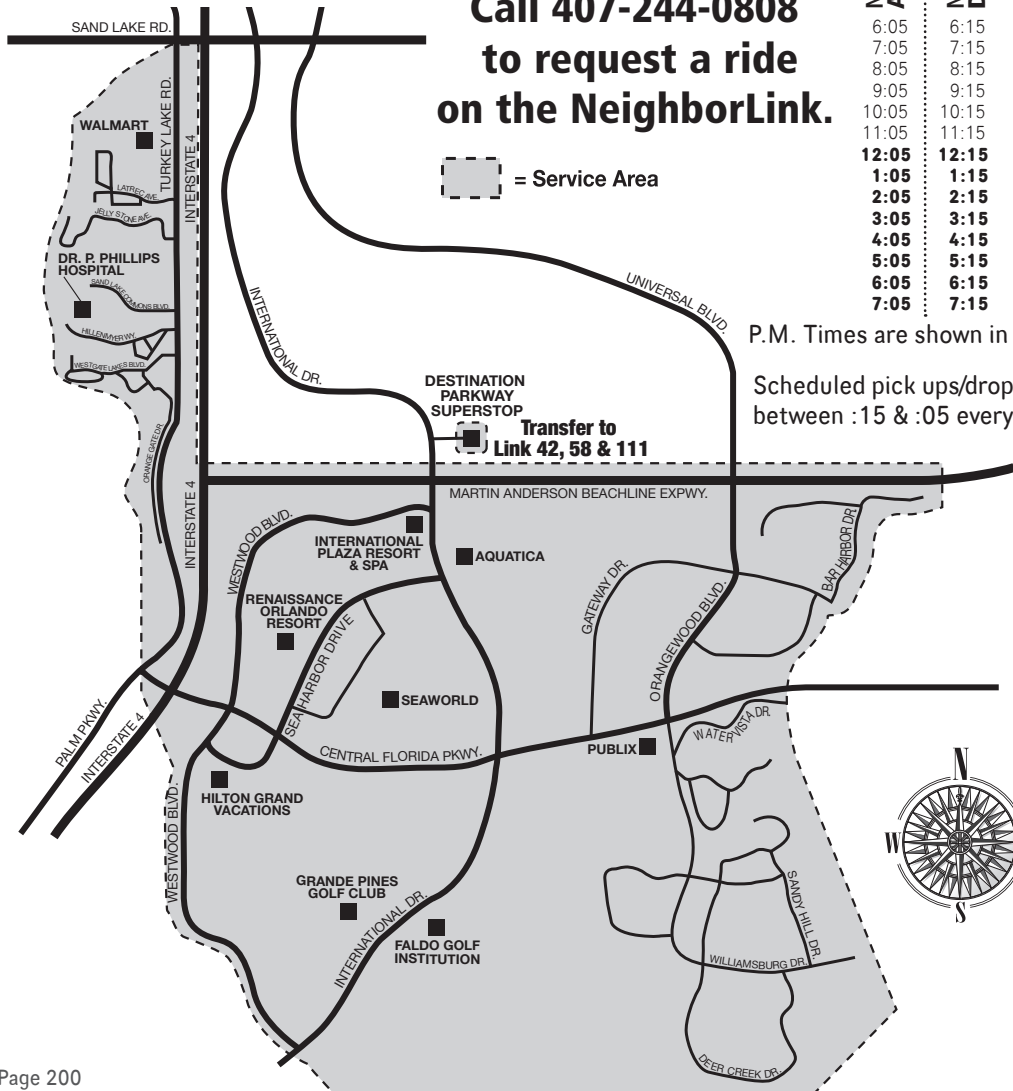
**Call 407-244-0808
to request a ride
on the NeighborLink.**

 = Service Area

NEIGHBORLINK ARRIVES	NEIGHBORLINK DEPARTS
6:05	6:15
7:05	7:15
8:05	8:15
9:05	9:15
10:05	10:15
11:05	11:15
12:05	12:15
1:05	1:15
2:05	2:15
3:05	3:15
4:05	4:15
5:05	5:15
6:05	6:15
7:05	7:15

P.M. Times are shown in bold

Scheduled pick ups/drop offs between :15 & :05 every hour



NeighborLink 651

Goldsboro

Monday–Saturday service

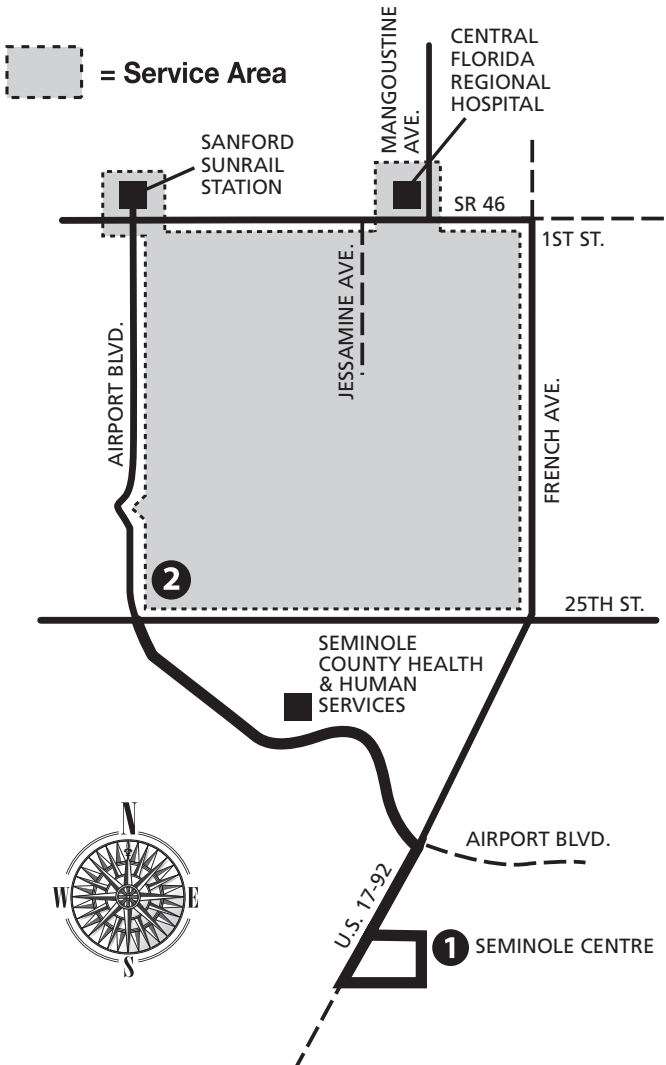
No Sunday/Holiday service

- **SERVING:**
- Sanford SunRail Station
- Seminole Centre
- Historic Goldsboro Blvd.
- Westside Community Center
- Central Florida Regional Hospital
- Seminole County Health & Human Services

- Link 34
- Link 45
- Link 46E
- Link 46W
- Link 103
- Fast Link 17-92

**Call 407-244-0808
to request a ride
on the NeighborLink.**

NeighborLink 651 provides pick-ups along Airport Boulevard and U.S. Highway 17-92 between Seminole Centre and 25th Street. It operates as a curb-to-curb service within the Goldsboro community with advanced reservations. This route connects to Links 34, 46E and 46W at the Sanford SunRail Station with a reservation, and Links 34, 45, 103 and FastLink 17-92 at Seminole Centre.



Monday - Saturday

SEMINOLE CENTRE TO 25TH STREET & AIRPORT BLVD.

SEMINOLE CENTRE	25TH STREET & AIRPORT BLVD.	25TH STREET & AIRPORT BLVD.	SEMINOLE CENTRE
1	2	2	1
5:00	5:07	5:48	5:55
6:00	6:07	6:48	6:55
7:00	7:07	7:48	7:55
8:00	8:07	8:48	8:55
9:00	9:07	9:48	9:55
10:00	10:07	10:48	10:55
11:00	11:07	11:48	11:55
12:00	12:07	12:48	12:55
1:00	1:07	1:48	1:55
2:00	2:07	2:48	2:55
3:00	3:07	3:48	3:55
4:00	4:07	4:48	4:55
5:00	5:07	5:48	5:55
6:00	6:07	6:48	6:55
7:00	7:07	7:48	7:55
8:00	8:07	8:48	8:55

P.M. Times are shown in bold

Scheduled pick ups/drop offs between :07 & :48 every hour



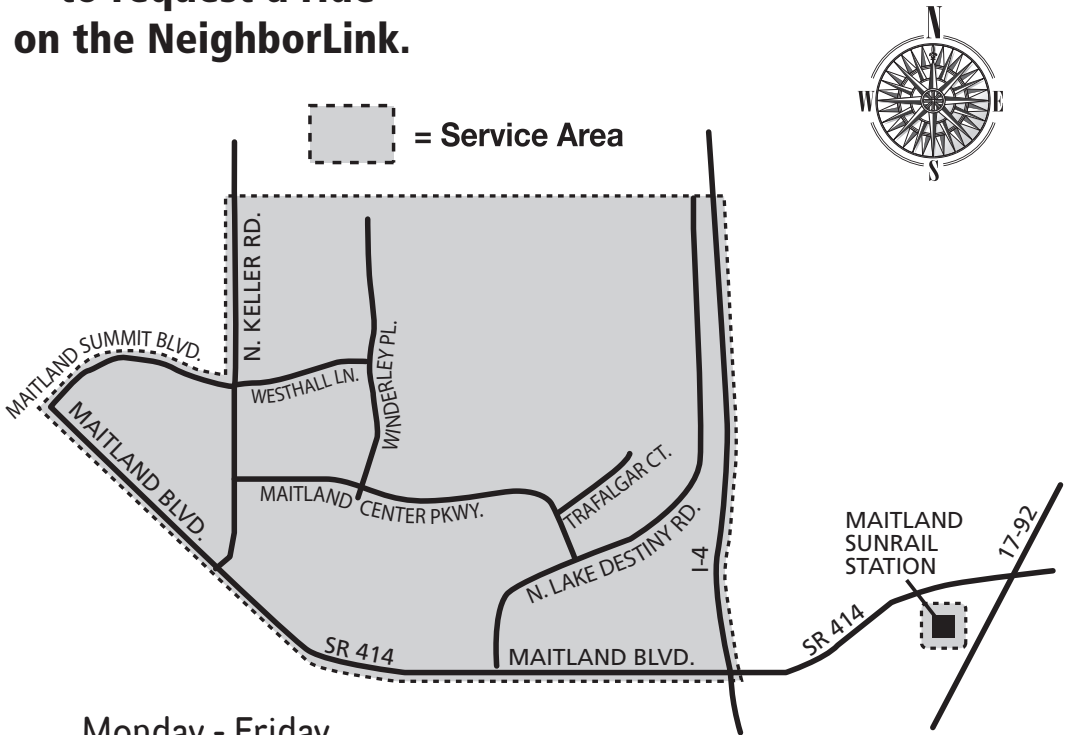
NeighborLink 652

Maitland Center
Monday–Friday service

- **SERVING:**
- Maitland SunRail Station
- Maitland Center
- Link 1
- Link 102

No Saturday / Sunday / Holiday service

**Call 407-244-0808
to request a ride
on the NeighborLink.**



Monday - Friday

**CONNECTIONS AT MAITLAND
SUNRAIL STATION**

NEIGHBORLINK DEPARTS		NEIGHBORLINK ARRIVES
	6:05	
	7:05	
	8:05	
	5:15	
	6:15	
	7:00	

Morning service will begin from the Maitland SunRail Station at 6:05 A.M. and will continue until all passengers have been dropped off in Maitland Center from the 8:05 A.M. departure.

Afternoon service will begin pick-ups from Maitland Center at 4:15 P.M. and will end at the Maitland SunRail Station at 7:00 P.M.

P.M. Times are shown in bold



FastLink 406

Downtown Orlando/ Medical City

Monday–Saturday service

SERVING:

- LYNX Central Station
- Florida Hospital East
- Sanford Burnam Medical Research

- UCF College of Medicine
- UF Research & Academic Center
- Nemours Children's Hospital
- Orlando VA Medical Center

Monday - Saturday

LYNX CENTRAL STATION TO MEDICAL CITY

LYNX CENTRAL STATION	GOLDENROD RD. & CURRY FORD RD.	LAKE NONA/ ORLANDO VA MEDICAL CENTER
1	2	3
6:00	6:15	6:40
7:00	7:15	7:40
8:00	8:15	8:40
12:00	12:15	12:40
1:00	1:15	1:40
5:00	5:15	5:40
6:00	6:15	6:40
7:00	7:15	7:40

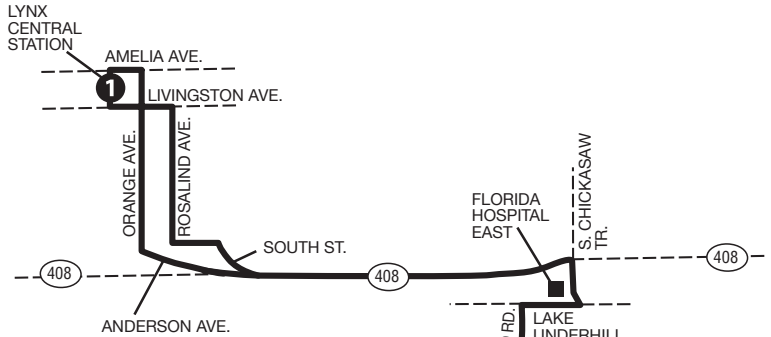
MEDICAL CITY TO LYNX CENTRAL STATION

LAKE NONA/ ORLANDO VA MEDICAL CENTER	GOLDENROD RD. & CURRY FORD RD.	LYNX CENTRAL STATION
3	2	1
6:50	7:15	7:30
7:50	8:15	8:30
8:50	9:15	9:30
12:50	1:15	1:30
1:50	2:15	2:30
5:50	6:15	6:30
6:50	7:15	7:30
7:50	8:15	8:30

P.M. Times are shown in bold

Numbers on map correspond to numbers on schedules.

Additional stops are located approximately every two blocks along each Link.

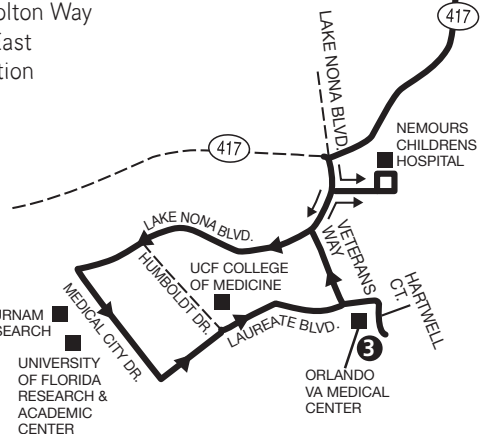


LYNX CENTRAL STATION TO MEDICAL CITY

- Lynx Central Station
- Florida Hospital East
- Goldenrod Rd./Nolton Way
- Curry Ford Rd./Goldenrod Rd.
- Curry Ford Rd./Chickasaw Trl.
- Nemours Children's Hospital
- Medical City Dr./Sanger Rd.
- Laureate Blvd./Veterans Way
- Orlando VA Medical Center

MEDICAL CITY TO LYNX CENTRAL STATION

- Orlando VA Medical Center
- Veterans Way/Laureate Blvd.
- Nemours Children's Hospital
- Curry Ford Rd./Chickasaw Trl.
- Curry Ford Rd./Goldenrod Rd.
- Goldenrod Rd./Nolton Way
- Florida Hospital East
- Lynx Central Station



FastLink 407 Kissimmee/Medical City/ Orlando International Airport

Monday–Saturday service

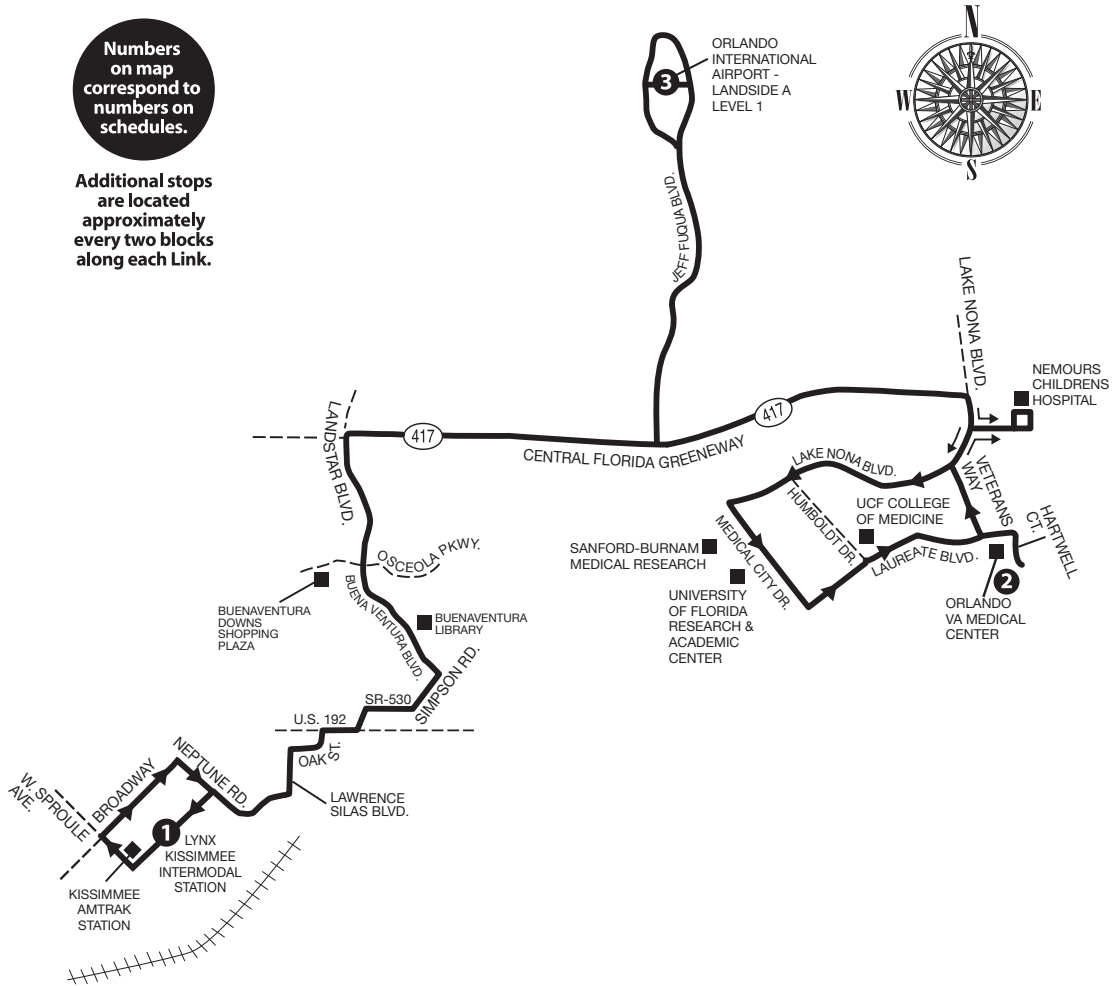
SERVING:

- Orlando International Airport
- LYNX Kissimmee Intermodal Station
- Buenaventura Downs
- Buenaventura Library

- Sanford-Burnam Medical Research
- UF Research & Academic Center
- UCF College of Medicine
- Nemours Children's Hospital
- Orlando VA Medical Center

Numbers on map correspond to numbers on schedules.

Additional stops are located approximately every two blocks along each Link.



KISSIMMEE TO OIA STOPS

- LYNX Kissimmee Intermodal Station
- Simpson Rd./Winner's Cir.
- Buenaventura Blvd./Simpson Rd.
- Buenaventura Blvd./Florida Pkwy.
- Buenaventura Blvd./Osceola Pkwy.
- Nemours Children's Hospital
- Medical City Dr./Sanger Rd.
- Laureate Blvd./Veterans Way
- Orlando VA Medical Center
- Orlando Intl. Airport

OIA TO KISSIMMEE STOPS

- Orlando Intl. Airport
- Nemours Children's Hospital
- Medical City Dr./Sanger Rd.
- Laureate Blvd./Veterans Way
- Orlando VA Medical Center
- Buenaventura Blvd./Osceola Pkwy.
- Buenaventura Blvd./Florida Pkwy.
- Buenaventura Blvd./Simpson Rd.
- Simpson Rd./Marisol Loop
- LYNX Kissimmee Intermodal Station



Monday - Friday

KISSIMMEE TO ORLANDO INTERNATIONAL AIRPORT

LYNX KISSIMMEE INTERMODAL STATION	LAKE NONA/ ORLANDO VA MEDICAL CENTER	ORLANDO INTERNATIONAL AIRPORT
1	2	3
5:30	6:05	6:25
6:30	7:05	7:25
7:30	8:05	8:25
12:30	1:05	1:25
1:30	2:05	2:25
4:30	5:05	5:25
5:30	6:05	6:25
6:30	7:05	7:25

ORLANDO INTERNATIONAL AIRPORT TO KISSIMMEE

ORLANDO INTERNATIONAL AIRPORT	LAKE NONA/ ORLANDO VA MEDICAL CENTER	LYNX KISSIMMEE INTERMODAL STATION
3	2	1
6:35	6:55	7:30
7:35	7:55	8:30
8:35	8:55	9:30
1:35	1:55	2:30
2:35	2:55	3:30
5:35	5:55	6:30
6:35	6:55	7:30
7:35	7:55	8:30

Saturday

KISSIMMEE TO ORLANDO INTERNATIONAL AIRPORT

LYNX KISSIMMEE INTERMODAL STATION	LAKE NONA/ ORLANDO VA MEDICAL CENTER	ORLANDO INTERNATIONAL AIRPORT
1	2	3
5:30	6:00	6:20
6:30	7:00	7:20
7:30	8:00	8:20
12:30	1:00	1:20
1:30	2:00	2:20
4:30	5:00	5:20
5:30	6:00	6:20
6:30	7:00	7:20

ORLANDO INTERNATIONAL AIRPORT TO KISSIMMEE

ORLANDO INTERNATIONAL AIRPORT	LAKE NONA/ ORLANDO VA MEDICAL CENTER	LYNX KISSIMMEE INTERMODAL STATION
3	2	1
6:30	6:50	7:20
7:30	7:50	8:20
8:30	8:50	9:20
1:30	1:50	2:20
2:30	2:50	3:20
5:30	5:50	6:20
6:30	6:50	7:20
7:30	7:50	8:20

P.M. Times are shown in bold



FastLink 418

Florida Mall/Meadow Woods/Lake Nona

Monday-Saturday service

- SERVING:**
- Florida Mall
 - Sand Lake SunRail Station
 - Meadow Woods Station
 - Sanford-Burnam Medical

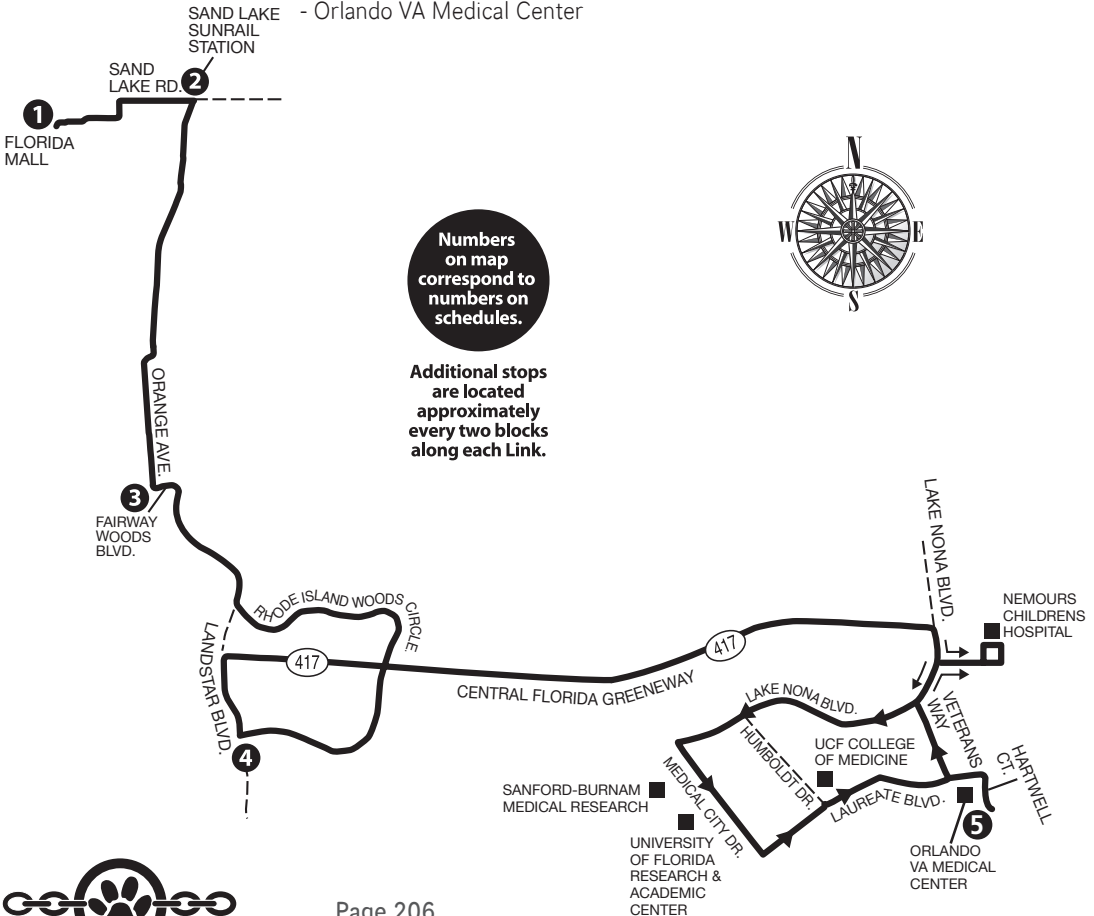
- Research
- UF Research & Academic Center
- UCF College of Medicine
- Nemours Children's Hospital
- Orlando VA Medical Center

FASTLINK 418 EASTBOUND STOPS

- Florida Mall SuperStop
- Sand Lake SunRail Station
- Orange Ave./4th St.
- Fairway Woods Blvd./Orange Ave.
- Landstar Blvd./Kendtucky Woods Ln.
- Rhode Island Woods Cir./Oklahoma Woods Cir.
- Rhode Island Woods Cir./Fairway Glen Dr.
- Meadow Woods Rec. Center
- Rhode Island Woods Cir./Wyndham Lakes Blvd.
- 13800 Landstar Blvd.
- Nemours Children's Hospital
- Medical City Dr./Sanger Rd.
- Laureate Blvd./Veterans Way
- Orlando VA Medical Center

FASTLINK 418 WESTBOUND STOPS

- Orlando VA Medical Center
- Veterans Way/Laureate Blvd.
- Nemours Children's Hospital
- Rhode Island Woods Cir./Landstar Blvd.
- Rhode Island Woods Cir./Wyndham Lakes Blvd.
- Meadow Woods Rec. Center
- Rhode Island Woods Cir. Salem Woods Ln.
- Rhode Island Woods Cir./Villa Vista Dr.
- 12800 Landstar Blvd.
- Fairway Woods Blvd./Orange Ave.
- Orange Ave./4th St.
- Sand Lake SunRail Station
- Florida Mall SuperStop



Numbers on map correspond to numbers on schedules.

Additional stops are located approximately every two blocks along each Link.



Monday - Friday

FLORIDA MALL TO MEDICAL CITY					MEDICAL CITY TO FLORIDA MALL				
FLORIDA MALL SUPERSTOP	SAND LAKE SUNRAIL	MEADOW WOODS STATION	MEADOW WOODS SOUTH	LAKE NONA/ ORLANDO VA MEDICAL CENTER	LAKE NONA/ ORLANDO VA MEDICAL CENTER	MEADOW WOODS SOUTH	MEADOW WOODS STATION	SAND LAKE SUNRAIL	FLORIDA MALL SUPERSTOP
1	2	3	4	5	5	4	3	2	1
5:30	5:39	5:55	6:07	6:21	5:30	5:44	5:55	6:10	6:19
6:30	6:39	6:54	7:06	7:20	6:30	6:44	6:55	7:09	7:18
7:30	7:39	7:54	8:04	8:18	7:30	7:44	7:55	8:08	8:17
8:30	8:39	8:54	9:04	9:18	8:30	8:44	8:55	9:08	9:17
9:30	9:39	9:54	10:04	10:18	9:30	9:44	9:54	10:08	10:19
10:30	10:39	10:52	11:02	11:16	10:30	10:44	10:54	11:08	11:19
11:30	11:39	11:52	12:02	12:16	11:30	11:44	11:54	12:08	12:19
12:30	12:39	12:53	1:04	1:18	12:30	12:44	12:54	1:08	1:19
1:30	1:39	1:53	2:04	2:18	1:30	1:44	1:54	2:08	2:19
2:30	2:39	2:57	3:08	3:22	2:30	2:44	2:54	3:10	3:21
3:30	3:39	3:59	4:10	4:24	3:30	3:44	3:54	4:07	4:19
4:30	4:41	4:56	5:07	5:21	4:30	4:44	4:54	5:06	5:15
5:30	5:41	5:56	6:07	6:21	5:30	5:44	5:54	6:06	6:15
6:30	6:42	6:57	7:08	7:22	6:30	6:44	6:54	7:06	7:15
7:30	7:38	7:53	8:04	8:18	7:30	7:44	7:54	8:06	8:15

P.M. Times are shown in bold

Saturday

FLORIDA MALL TO MEDICAL CITY					MEDICAL CITY TO FLORIDA MALL				
FLORIDA MALL SUPERSTOP	SAND LAKE SUNRAIL	MEADOW WOODS STATION	MEADOW WOODS SOUTH	LAKE NONA/ ORLANDO VA MEDICAL CENTER	LAKE NONA/ ORLANDO VA MEDICAL CENTER	MEADOW WOODS SOUTH	MEADOW WOODS STATION	SAND LAKE SUNRAIL	FLORIDA MALL SUPERSTOP
1	2	3	4	5	5	4	3	2	1
5:30	5:37	5:51	6:02	6:17	5:30	5:42	5:52	6:04	6:12
6:30	6:38	6:52	7:03	7:18	6:30	6:42	6:52	7:04	7:12
7:30	7:39	7:53	8:04	8:19	7:30	7:42	7:52	8:05	8:14
8:30	8:39	8:53	9:04	9:19	8:30	8:42	8:52	9:05	9:14
9:30	9:39	9:53	10:04	10:19	9:30	9:42	9:52	10:05	10:14
10:30	10:39	10:53	11:04	11:19	10:30	10:42	10:52	11:05	11:15
11:30	11:41	11:55	12:06	12:21	11:30	11:42	11:52	12:05	12:15
12:30	12:41	12:55	1:06	1:21	12:30	12:42	12:52	1:05	1:15
1:30	1:41	1:55	2:06	2:21	1:30	1:42	1:52	2:05	2:15
2:30	2:41	2:55	3:06	3:21	2:30	2:42	2:52	3:05	3:15
3:30	3:41	3:55	4:06	4:21	3:30	3:42	3:52	4:05	4:15
4:30	4:41	4:54	5:06	5:21	4:30	4:42	4:51	5:04	5:14
5:30	5:42	5:55	6:07	6:22	5:30	5:42	5:51	6:04	6:14
6:30	6:41	6:54	7:05	7:19	6:30	6:42	6:51	7:04	7:14
7:30	7:41	7:54	8:05	8:19	7:30	7:42	7:51	8:04	8:14

P.M. Times are shown in bold



FastLink 441

Kissimmee/Orlando

Monday–Friday service

SERVING:

- LYNX Central Station
- OBT & Holden Ave.
- Florida Mall
- OBT & Central FL Pkwy.
- Main St. & Vine St.
- LYNX Kissimmee Intermodal Station

No Saturday, Sunday/Holiday service

FASTLINK 441 OUTBOUND STOPS

- LYNX Central Station
- Orange Blossom Tr./Holden Ave.
- Orange Blossom Tr./Orlando Central Pkwy.
- Florida Mall SuperStop
- Orange Blossom Tr./Central Florida Pkwy.
- Orange Blossom Tr./Cypress St. (Hwy. 192)
- LYNX Kissimmee Intermodal Station

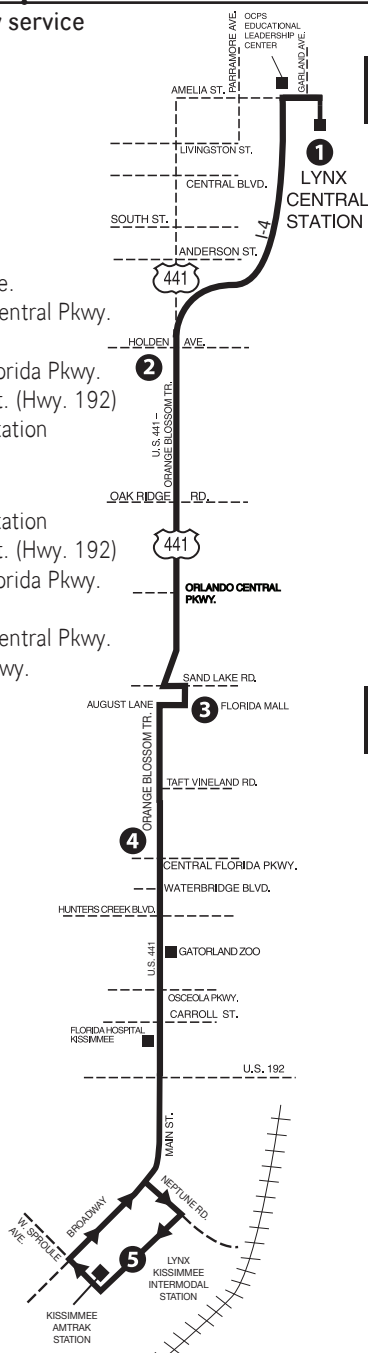
FASTLINK 441 INBOUND STOPS

- LYNX Kissimmee Intermodal Station
- Orange Blossom Tr./Cypress St. (Hwy. 192)
- Orange Blossom Tr./Central Florida Pkwy.
- Florida Mall SuperStop
- Orange Blossom Tr./Orlando Central Pkwy.
- Orange Blossom Tr./Holden Pkwy.
- LYNX Central Station



Numbers on map correspond to numbers on schedules.

This route makes limited stops.



Monday - Friday

LYNX CENTRAL STATION TO LYNX KISSIMMEE INTERMODAL STATION

LYNX CENTRAL STATION	OBT & HOLDEN AVE.	FLORIDA MALL	OBT & CENTRAL FL PKWY.	LYNX KISSIMMEE INTERMODAL STATION
1	2	3	4	5
6:30	6:38	6:50	7:03	7:24
7:30	7:37	7:49	8:02	8:23
8:30	8:37	8:49	9:02	9:23
9:30	9:37	9:49	10:02	10:23
10:30	10:37	10:49	11:02	11:23
11:30	11:37	11:49	12:02	12:23
12:30	12:37	12:49	1:02	1:23
1:30	1:37	1:49	2:02	2:23
2:30	2:37	2:49	3:02	3:23
3:30	3:37	3:50	4:03	4:24
4:30	4:37	4:50	5:03	5:24
5:30	5:38	5:51	6:04	6:25
6:30	6:38	6:51	7:04	7:25

LYNX KISSIMMEE INTERMODAL STATION TO LYNX CENTRAL STATION

LYNX KISSIMMEE INTERMODAL STATION	OBT & CENTRAL FL PKWY.	FLORIDA MALL	OBT & HOLDEN AVE.	LYNX CENTRAL STATION
5	4	3	2	1
5:30	5:45	5:53	6:04	6:14
6:30	6:46	6:57	7:08	7:18
7:30	7:51	8:02	8:13	8:23
8:30	8:51	9:02	9:13	9:23
9:30	9:51	10:02	10:13	10:23
10:30	10:51	11:02	11:13	11:23
11:30	11:51	12:02	12:13	12:23
12:30	12:51	1:02	1:13	1:23
1:30	1:51	2:02	2:13	2:23
2:30	2:51	3:02	3:13	3:23
3:30	3:51	4:02	4:13	4:22
4:30	4:51	5:01	5:10	5:19
5:30	5:51	6:01	6:10	6:19

P.M. Times are shown in bold



FastLink 17-92

Sanford/Orlando
Monday–Friday service

- **SERVING:**
- LYNX Central Station
- Florida Hospital
- Winter Park Village
- Fernwood Blvd. & Oxford Rd.
- U.S. 17-92 & SR 434
- Seminole Centre

NeighborLink 651

No Saturday, Sunday/Holiday service

FASTLINK 17-92 OUTBOUND STOPS

- LYNX Central Station
- Florida Hospital (Orange Ave./Rollins St.)
- Webster Ave./N. Denning Dr.
- Fern Park SuperStop (Fernwood Blvd./Oxford Rd.)
- U.S. 17-92/Church Ave. (SR 434)
- Seminole Centre

FASTLINK 17-92 INBOUND STOPS

- Seminole Centre
- U.S. 17-92/Church Ave. (SR 434)
- Fern Park SuperStop (Fernwood Blvd./Oxford Rd.)
- Webster Ave./N. Denning Dr.
- Florida Hospital (Orange Ave./Rollins St.)
- LYNX Central Station



**Transfer to
NeighborLink 651**

Monday - Friday

DOWNTOWN ORLANDO TO SEMINOLE CENTRE

1	2	3	4	5	6
LYNX CENTRAL STATION	FLORIDA HOSPITAL	DENNING DR. & WEBSTER AVE.	FERN PARK SUPERSTOP	U.S. 17-92 & SR 434	SEMINOLE CENTRE
4:15	4:26	4:37	4:52	5:03	5:13
5:00	5:11	5:22	5:35	5:46	5:56
5:45	5:56	6:07	6:20	6:31	6:41

P.M. Times are shown in bold

SEMINOLE CENTRE TO DOWNTOWN ORLANDO

6	5	4	3	2	1
SEMINOLE CENTRE	U.S. 17-92 & SR 434	FERNWOOD BLVD. & OXFORD RD.	DENNING DR. & WEBSTER AVE.	FLORIDA HOSPITAL	LYNX CENTRAL STATION
5:36	5:45	5:54	6:06	6:12	6:20
6:15	6:26	6:34	6:46	6:56	7:05
6:43	6:54	7:02	7:17	7:26	7:35

P.M. Times are shown in bold

Numbers on map correspond to numbers on schedules.

This route makes limited stops.



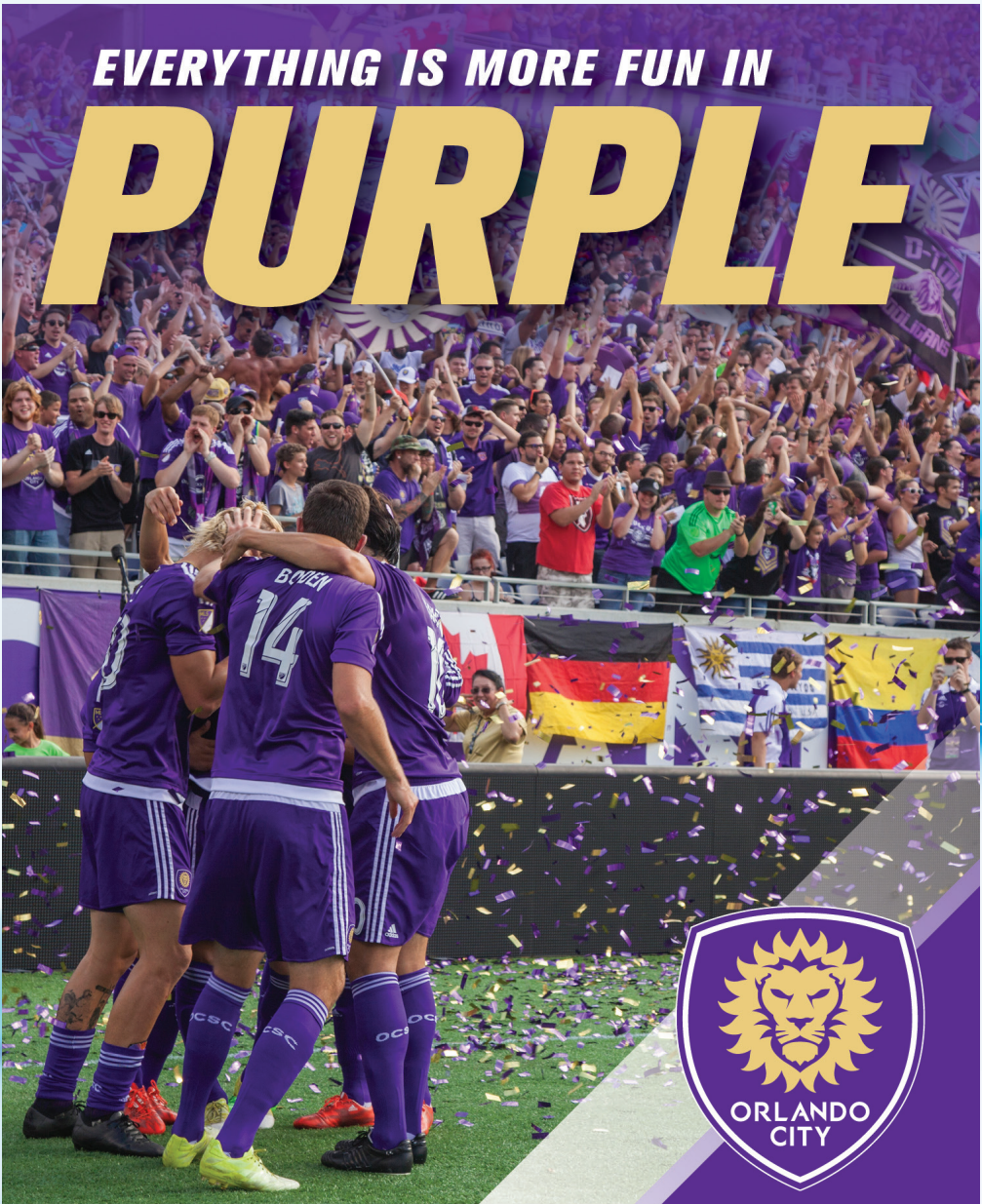


SUMMARY OF

RIDER'S CODE OF CONDUCT

- Refusing to pay proper fare is unlawful, and can result in arrest, fines or denied service.
- Riders using discount fare cards must provide valid proof when requested by LYNX. Failure to provide valid proof will require the customer to pay LYNX' full fare.
- Customers must have exact change and pay the correct fare.
- Riders wearing clothing with offensive or obscene pictures or sayings will be asked to remove these articles of clothing or be denied service.
- Smoking, drinking, or eating on any LYNX bus is prohibited.
- Possession or any article defined as a weapon is prohibited on LYNX' buses.
- Possession use or sale of any illegal or controlled substance is prohibited.
- No rider shall interfere with the safe operation of any LYNX bus.
- Please move to rear of the vehicle when boarding and exit via the back door.
- At no time will vulgar or abusive language including profanity be tolerated.
- Playing personal radios and musical devices is not allowed except with earphones.
- Children age six (6) and younger must be accompanied by an adult.
- Videotaping or taking photographs on any LYNX vehicle is prohibited without prior consent of LYNX.
- Soliciting money or distributing literature is not allowed at any time.
- Lying down or otherwise occupying more than one seat, bench or table is not allowed.
- Flammable liquid, combustible material or other dangerous substances such as gasoline, kerosene or propane are not allowed to be carried on the bus.
- Disruptive conduct of any nature by passengers will not be tolerated, including but not limited to excretion of any bodily fluid or spit upon or at another person, obscene, threatening, or inciting language or gestures.
- LYNX and its service contractors may deny passage to any rider that is identified as being disruptive or a threat to other passengers.
- Vandalizing any vehicle, facilities, service stops by writing, marking, scribbling, defacing or causing damage to the vehicle, equipment or facilities in any manner is prohibited.
- LYNX reserves the right to search customers' bags, packages, etc.
- Riders are responsible for loading and unloading their bicycles from the bike racks. Notify the driver where you will be unloading your bicycle.
- Only infant strollers that are folded are permitted on vehicles.
- Riders shall be prohibited from extending an object or a portion of one's body through the door or window of a transit vehicle while it is in motion.
- Riders shall be prohibited from boarding the transit vehicle with motorized vehicles such as mini-bikes, lawnmowers, etc.
- LYNX reserves the right from time to time to suspend, modify or revoke the application of any or all of the rules it deems necessary or desirable.

EVERYTHING IS MORE FUN IN
PURPLE



OrlandoCitySC

