



SCHEDULE BOOK

EFFECTIVE DECEMBER 14, 2014

We enhance people's lives everyday through
Passion, Pride and Performance.

LYNX Links

QUICK REFERENCE GUIDE

LY	LYMMO - Orange Line Page 28	105	West Colonial Page 123
LY	LYMMO - Grapefruit Line Page 29	106	North U.S. 441 / Apopka Page 126
1	Winter Park / Altamonte Springs Page 31	107	U.S. 441 / Orlando Florida Mall Page 130
3	Lake Margaret Drive Page 33	108	South U.S. 441 / Kissimmee Page 133
6	Dixie Belle Drive Page 35	111	SeaWorld / Orlando International Airport Page 137
7	S. Orange Avenue / Florida Mall Page 36	125	Silver Star Road Crosstown Page 139
8	W. Oak Ridge Road / International Drive Page 39	208	Downtown Kissimmee Express Page 142
9	Winter Park / Rosemont Page 44	210	UCF KnightLYNX Blue Page 144
10	East U.S. 192 / St. Cloud Page 46	211	UCF KnightLYNX Green Page 145
11	S. Orange Avenue / Orlando International Airport Page 48	212	UCF KnightLYNX Red Page 146
13	University of Central Florida Page 51	300	3D: Downtown Orlando / Hotel Plaza Page 149
14	Calvary Towers / Winter Park Village Page 53	301	3D: Pine Hills / Animal Kingdom Page 150
15	Curry Ford Road / Valencia College East Page 54	302	3D: Rosemont / Magic Kingdom Page 151
18	S. Orange Avenue / Kissimmee Page 58	303	3D: Washington Shores / Disney Hollywood Studios Page 152
20	Malibu Street / Pine Hills Page 60	304	3D: Rio Grande / Vistana Resort Page 153
21	Universal Studios Page 62	305	3D: Metrowest / All Star Resorts Page 154
23	Winter Park / Springs Village Page 65	306	3D: Poinciana / Disney West Side Transfer Center Page 155
24	Millenia Page 67	313	Winter Park Page 156
25	Mercy Drive / Shader Road Page 68	319	Richmond Heights Page 157
26	Pleasant Hill Road / Poinciana Page 71	405	Apopka Circulator Page 159
28	E. Colonial Drive / Azalea Park Page 73	416	Poinciana / Haines City Page 161
29	E. Colonial Drive / Goldenrod Page 75	426	Poinciana Circulator Page 162
34	Sanford Page 78	427	U.S. 27 / Haines City Page 163
36	Lake Richmond Page 80	434	SR 434 Crosstown / University of Central Florida Page 164
37	Pine Hills / Florida Mall Page 83	436N	Fern Park / Apopka Page 166
38	Downtown Orlando / SeaWorld Page 87	436S	Fern Park / Orlando International Airport Page 168
40	Americana Boulevard / Universal Orlando Page 88	443	Lee Road Crosstown Page 170
42	International Drive / Orlando International Airport Page 90	445	Apopka/West Oaks Mall Page 172
44	Hiawassee Road / Zellwood Page 94	601	NeighborLink - Poinciana Page 173
45	Lake Mary Page 95	603	NeighborLink - Southwest Poinciana Page 174
46W	West SR 46 / Seminole Towne Center Page 97	604	NeighborLink - Intercession City / Campbell City Page 175
46E	Central FL Regional Hospital / Downtown Sanford Page 98	611	NeighborLink - Ocoee Page 176
48	W. Colonial Drive / Pine Hills Page 100	612	NeighborLink - Winter Garden Page 177
49	W. Colonial Drive / Pine Hills Road Page 102	613	NeighborLink - Pine Hills Page 178
50	Downtown Orlando / Magic Kingdom Page 104	621	NeighborLink - East Colonial Drive / Bithlo Page 179
51	Conway Road / Orlando International Airport Page 105	622	NeighborLink - Oviedo Page 180
54	Old Winter Garden Road Page 107	631	NeighborLink - Buena Ventura Lakes Page 181
55	West U.S. 192 / Crosstown Page 108	632	NeighborLink - North Kissimmee Page 182
56	West U.S. 192 / Magic Kingdom Page 109	641	NeighborLink - Williamsburg Page 183
57	John Young Parkway Page 111	651	NeighborLink - Goldsboro Page 184
58	Shingle Creek Circulator Page 112	652	NeighborLink - Maitland Center Page 185
102	Orange Avenue / South 17-92 Page 113	652	Meadow Woods / Lake Nona Page 186
103	North 17-92 Sanford Page 117	652	Kissimmee / Downtown Orlando Page 187
104	East Colonial Page 120	652	Sanford / Downtown Orlando Page 188

NOTICE OF TITLE VI RIGHTS:

It is LYNX policy that we do not discriminate based on race, color, religion, gender, age, national origin, disability, or family status. Any inquiries or complaints related to Title VI may be sent in writing to LYNX Title VI Officer, 455 N. Garland Avenue, Orlando, Florida 32801 or call 407-841-2279.

Table of **CONTENTS**



[1] How to Ride Guide

Instructions, Fare Information and Rack N Roll **PAGE 5**



[2] Share a Ride and Save

LYNX Transportation Benefits Programs **PAGE 14**



[3] A Partner to Our Community

Community Involvement and Associations **PAGE 20**



[4] SuperStops & Terminal Maps

Maps of LYNX Transportation System Hubs **PAGE 22**



[5] Free Downtown LYMMO

FREE Bus Service in Downtown Orlando **PAGE 26**



[6] Schedules & Maps

Detailed Bus Routes, Times and Maps **PAGE 30**



Riding LYNX is easy. This guide will help.

If you have never ridden LYNX, or if it has been a while since you traveled with us, you will be surprised at how easy it is. We have created the How to Ride Guide to introduce you to the basics and get you on the road with LYNX.

As you read the information contained inside, please remember that your convenience, comfort and concerns are always important to us. If you have any suggestions, please call our Customer Relations representative at 407-841-LYNX (5969) and listen carefully to the options.

Our system may change between issues of this guide. Please watch for notices of unscheduled adjustments throughout the year. In the meantime, keep this guide handy and keep watching LYNX as we grow into the best public transportation system in America. It's going to be an exciting ride!

Questions? Get answers to all your questions by calling LYNX Customer Service: **407-841-LYNX (5969)**. Listen carefully to the options. **TDD customers: 407-423-0787.**

LYNX Customer Service and the ticket window will be closed on New Year's Day, Easter Sunday, Memorial Day, Independence Day, Labor Day, Thanksgiving Day and Christmas Day.

Other accessible formats available upon request.

LYNX es fácil de usar. Esta guía le ayudará.

Si nunca ha usado el servicio LYNX, o si lleva mucho tiempo sin usarlo, le sorprenderá su facilidad de uso. Hemos creado esta guía de uso para facilitar le su viaje con LYNX.

Su conveniencia, comodidad y sugerencias son importantes. Si tiene alguna sugerencia, por favor llame al Coordinador de Relaciones Públicas de LYNX al 407-841-LYNX (5969), escuche cuidadosamente las opciones disponibles.

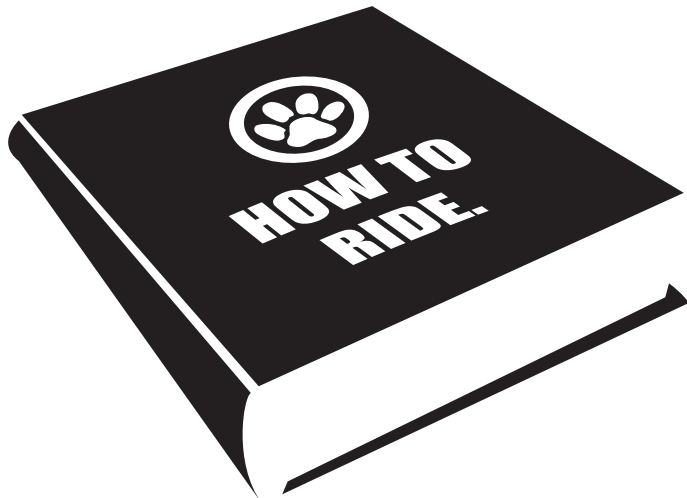
Es posible que nuestro sistema cambie entre las diferentes ediciones de este libro. Preste atención a nuestras noticias de cambios en nuestras rutas. Guarde esta guía y vea como el sistema LYNX crece y llega a ser el mejor sistema de transporte público de los Estados Unidos. ¡Va a ser un viaje emocionante!

¿Preguntas? Llame al Servicio del Usuario LYNX para conseguir respuestas a sus preguntas: **407-841-LYNX (5969) Usuarios de TDD (para los sordos) 407-423-0787** escuche cuidadosamente las opciones disponibles.

Otros formatos a disposición de quien los solicite.

1

How to Ride Guide



LYNX is the public transportation system for Orange, Osceola and Seminole Counties. We can take you to work, shop, school or just to see a friend across town. Travel on LYNX is affordable and easy when you follow these guidelines.

Start at a stop

Look for the official LYNX bus stop sign to board or depart a LYNX bus. LYNX stops are identified by signs with a pink bus or pink paw and the Link (route) number below it in black. The numbers indicate which buses serve that stop. Buses stop only at designated LYNX stops. Be at the bus stop sign before the bus approaches.

Look for your Link

Some stops serve more than one LYNX route. Be sure the Link number and destination displayed on the front of the bus above the operator is for the route you need.

Bikers Welcome

If you ride a bike to a LYNX bus stop, place your bicycle in the rack holder on the front of the bus. Sit near the front and when you pull the cord for your stop, remind the operator that you are traveling with a bike. This will prevent the operator from pulling away before you can retrieve your bicycle.

Fare information

LYNX has a variety of fares that save you time and money. An All-Day Pass (\$4.50) gives you unlimited rides for the day and can only be purchased from the bus operator. Ask the operator for an All-Day pass before putting money in the fare box. LYNX 7-Day Pass (\$16) and 30-Day Pass (\$50) are available at LYNX Central Station, Pass Partner vendors or online at golynx.com. If you're making only one stop, the fare is \$2.00.

Have exact fare

Operators cannot make change, so be sure to have the exact fare ready when you board the bus.

Ask for a transfer

If it takes more than one bus to reach your destination, ask the operator for a transfer as you board the bus. Transfers are free and valid for 90 minutes. Transfers are not valid on the same Link or for round trip purposes.

Move directly to a seat

If possible, please find a seat at the rear of the bus. Leave the front seats open for disabled and elderly passengers.

Pull cord to signal for a stop

Let the operator know you want to depart at the

next stop by pulling the cord above the windows at least one block before the bus reaches your stop. The operator will pull over at the first stop following your request.

Take everything with you

LYNX is not responsible for articles left on the bus. Anything found will be turned in to Lost and Found, located at the LYNX Central Station. If you lost something call 407-841-LYNX (5969) option 2, as soon as you notice that the item is missing. We hold items for a short period of time.

Exit to the rear

Exit through the rear door. This allows passengers boarding the bus to get on quickly through the front door. To exit, wait until the green light over the rear doors comes on, and then push firmly on the door. Step clear of the bus. Do not attempt to board the bus through the rear doors.

Do not cross in front of the bus

Passengers leaving the bus should wait until the bus has departed the stop before crossing the street. You risk walking into oncoming traffic that can't see you if you try to cross the street in front of the bus.

Rules for the road

- Turn off your radio or CD player or use headphones.
- If you must use a cell phone, please do so in a quiet, courteous manner.
- Eating, drinking and smoking are not allowed on the bus.
- Pets must be in a closed pet carrier that will fit on your lap, unless they are trained service animals.
- Always stay behind the yellow line near the front doors while the bus is in motion.
- Do not distract the operator while the bus is in motion.
- Children age 6 and younger must be accompanied by an older passenger or an adult.
- Consider the rights of other passengers. Loud, profane or abusive language or behavior may affect safe operation of the bus.



- Your comfort and concerns are important to us. If you have any suggestions, call Customer Relations at 407-841-LYNX (5969) option 3.

Weekends and Holidays

LYNX operates every day of the year.

Español

Comience en una parada

Busque el signo oficial de la parada de LYNX para abordar o partir de un autobús de LYNX. Las paradas de LYNX son identificadas con un autobús rosado o huella felina rosada y el número de conexión (la ruta) debajo de ello en color negro. Los números indican los autobuses que sirven esa parada. Los autobuses paran sólo en paradas designadas por LYNX. Esté en la parada de autobús antes de que el autobús llegue a esta.

Busque su conexión LYNX

Algunas paradas sirven más de una ruta de LYNX. Asegúrese de ver el número de la conexión y el destino de la ruta que necesita. Esta información se encuentra al frente del autobús encima del operador.

Los ciclistas son bienvenidos

Si usted maneja su bicicleta a una parada LYNX, coloque la bicicleta en el portador de bicicletas disponible enfrente de cada autobús. Siéntese cerca del frente y cuando usted hale la cuerda para anunciar su parada, recuérdelo al operador que usted viaja con una bicicleta. Esto impedirá que el operador arranque antes de que usted pueda recoger su bicicleta.

Información de tarifas

LYNX tiene una variedad de tarifas que le ahorrarán tiempo y dinero. El pase Diario (\$4.50) le da viajes ilimitados por un día y sólo puede ser comprado del operador del autobús. Pida al operador un Pase Diario antes de poner dinero en la caja de tarifas. Pases LYNX de 7 días (\$16) y Pases LYNX de 30 días (\$50) están disponibles en la Estación Central de LYNX, a través de vendedores autorizados de Pases o en nuestra pagina de Internet golynx.com. Revise mas adelante la sección de vendedores autorizados de pases. Si usted hace sólo un viaje, la tarifa es \$2.00.

Some schedules change or are suspended on Sundays and holidays so please keep a copy of the bus schedule handy to verify times and days of service. Routes that feature holiday service will operate on New Year's Day, Memorial Day, Independence Day, Labor Day, Thanksgiving Day and Christmas Day.

Tenga la tarifa exacta

Los operadores no pueden proveerle cambio, así que este seguro de tener la tarifa exacta cuando usted aborde el autobús.

Pida una transferencia

Si usted necesita tomar más de un autobús para llegar a su destino, pídale al operador una transferencia cuando usted aborde el autobús. Las transferencias son gratis y válidas por 90 minutos. Las transferencias no son válidas en la misma conexión o ruta ni para propósitos de viaje de ida y vuelta.

Diríjase directamente a un asiento

Si es posible, por favor busque un asiento en la parte posterior del autobús. Deje disponible los asientos del frente para pasajeros incapacitados y/o de edad avanzada.

Hale la cuerda para pedir una parada

Informe al operador que usted quiere bajarse en la siguiente parada halando la cuerda sobre las ventanas al menos un bloque antes de que el autobús alcance su parada. El operador le dejará en la primera parada disponible a su pedido.

Llévese todo consigo

LYNX no se responsabiliza de artículos dejados en el autobús. Cualquier artículo encontrado será entregado al departamento De Objetos Perdidos /Lost & Found, localizado en la Estación Central de LYNX. Si usted perdió algo llame al 407-841-LYNX (5969) opción 2, tan pronto se de cuenta que ha perdido su artículo. Nosotros mantendremos sus artículos por corto tiempo.



Salga por la parte posterior del autobús

Salga del autobús por la puerta trasera. Esto permitirá a pasajeros que aborden el autobús montarse rápidamente por la puerta principal. Para salir, espere que la luz verde sobre las puertas traseras se encienda. Empuje firmemente la puerta hacia fuera y salga del vehículo y manténgase a distancia de este. Procure no intentar abordar el autobús por las puertas traseras.

No cruce delante del autobús

Pasajeros saliendo del autobús deben esperar hasta que este haya partido antes de cruzar la calle. Usted se arriesga a enfrentar el tráfico que se acerca y que no puede ver si usted trata de cruzar la calle delante del autobús. Si trata de cruzar la calle antes de que el autobús haya partido se arriesga a enfrentar el tráfico que se aproxima y que no lo puede ver a usted.

Reglas para el camino

- Apague su radio o aparato de disco compacto o utilice auriculares.
- Si debe utilizar un teléfono celular, hágalo de una manera silenciosa y cortés
- Comer, beber y fumar no son permitidos en el autobús.
- Sus mascotas deben estar en un portador de animales que ocupe el espacio de su regazo, a menos que estos sean animales entrenados de servicio.
- Permanezca detrás de la línea amarilla cerca de las puertas principales mientras

el autobús este en movimiento.

- No distraiga al operador mientras el autobús está en movimiento.
- Niños menores de 6 años deben estar acompañados de un pasajero de mayor edad o de un adulto.
- Considere los derechos de otros pasajeros. Comportamiento agresivo y lenguaje profano, abusivo y escandaloso puede afectar la operación segura del autobús.
- Su comodidad nos concierne y es importante para nosotros. Si usted tiene cualquier sugerencia, comuníquese con Atención al Cliente/Customer Relations llamando al 407-841-LYNX (5969) opción 3.

Fines de semana y días feriados

LYNX trabaja todos los días del año. Algunos horarios cambian o son suspendidos los domingos y días feriados así que por favor mantenga una copia del horario de autobuses a la mano para verificar horarios y días de servicio. Las rutas que tienen servicio en días feriados operaran el Año Nuevo, Meorial Dia, Dia de la Independencia, Dia Del Trabajo, Dia de Acción de Gracias y el Dia de Lanavidad.

Are You Prepared for Hurricane Season?

For the safety of our customers and operators, LYNX hurricane policy requires bus service to be discontinued if:

Winds reach a sustained level of 35 miles per hour.

Emergency Operations Personnel deem driving conditions unsafe.

Please have an emergency transportation plan developed to get you safely to your destination should LYNX be required to implement this policy.

Once roads are safe to travel, service will be resumed as quickly as possible.

Remember, hurricane season runs from June 1 through November 30.



Fare Options FARES EFFECTIVE DECEMBER 14, 2014

Please have exact fare ready - no change can be returned. Only one-dollar and five-dollar bills are accepted. If you are purchasing an All-Day Pass, please tell the operator prior to inserting money into the fare box. Children age 6 and under ride free (limit 3) when accompanied by a passenger age 18 or over. If not accompanied by a passenger age 18 or over, they must pay \$1.00.

Single Ride	\$2.00
Discount* Fare	\$1.00
Transfer	FREE

Ask the Operator for a transfer when boarding. Transfers are limited to 90 minutes. Transfers are not valid on the same link or for round trip purposes.

Xpress Link 208 Single Ride	\$3.50
Xpress Link 208 Discount* Single Ride	\$1.75

NeighborLink	\$2.00
NeighborLink Discount* Fare	\$1.00

Polk County Links 416 & 427 Single Ride	\$1.50
Polk County Links 416 & 427 Students	\$1.25
Polk County Links 416 & 427 Seniors/Disabled	\$.75

ALL-DAY PASSES

All-Day Passes are valid from 4:00 a.m. on the date issued until 3:00 a.m. on the following day. This pass is only available by request from the Operator when boarding. **IMPORTANT! TELL THE OPERATOR THAT YOU WANT AN ALL-DAY PASS BEFORE YOU PUT MONEY INTO THE FAREBOX.**

All-Day Pass	\$4.50
All-Day Discount* Pass	\$2.25
Xpress Link 208 All-Day Pass	\$6.50
Xpress Link 208 All-Day Discount* Pass	\$3.25

WANT MORE SECURITY IN YOUR TRAVELS?

Buy a LYNX 30-Day or 7-Day Pass and enjoy a more relaxed ride on LYNX. A LYNX Pass saves you considerable time and money, not to mention removing anxiety about having correct change or enough cash to make all your stops. So get on board with a LYNX Pass and feel secure about your next ride!

7-Day and 30-Day Passes are available for sale at LYNX Central Station, located in downtown Orlando. You can also pick up a full fare pass from any one of our Bus Pass Partners, listed on pages 15-17, or through our website at www.golynx.com.

Please note that discount passes are not available at each location.

*Discount Pass prices are applicable only to those who qualify under the Youth & AdvantAge Discount policy.



LYNX 7-DAY PASSES

7-Day Passes are activated upon first use and valid for 7 days (ends at midnight of the seventh day).

7-Day Pass	\$16.00
7-Day Discount* Pass	\$8.00
Xpress Link 208 7-Day Pass	\$23.00
Xpress Link 208 7-Day Discount* Pass	\$11.50

LYNX 30-DAY PASSES

30-Day Passes are activated upon first use and valid for 30 days (ends at midnight of the thirtieth day).

30-Day Pass	\$50.00
30-Day Discount* Pass	\$25.00
Xpress Link 208 30-Day Pass	\$70.00
Xpress Link 208 30-Day Discount* Pass	\$35.00

*Discount Pass prices are applicable only to those who qualify under the Youth and AdvantAge Discount policy. Please read below for more information.

LYNX DISCOUNT FARES

LYNX discount fares are available to eligible riders in two categories: Youth or AdvantAge. Anyone using a discount fare must present a valid LYNX ID when boarding the bus or pay full fare. LYNX IDs are available at the Lost and Found department in LYNX Central Station.

The Youth fare applies to riders between the ages of 7 and 18. The Youth fare is extended to anyone 19 or older, who can prove they are still in high school. To obtain a valid LYNX ID for Youth fare, eligible riders must fill out an application form and show proof of age by presenting either a birth certificate or government issued ID (school registration papers, driver's license, state ID, or passport). Children age 6 and under ride free (limit 3) when accompanied by a passenger age 18 or older.

The AdvantAge fare applies to riders 65 and older or any person with a certified medical disability. To obtain a valid LYNX ID for AdvantAge fares, eligible riders must present either a Medicare Card, birth certificate or government issued ID (driver's license, state ID, military ID, or passport). People with medical disabilities must go through an application and certification process to qualify for a LYNX ID.

Youth and AdvantAge fares are available seven days a week with no time restrictions and are non-transferable. For help, please contact LYNX Customer Service at 407-841-LYNX (5969) or download an application off the website at golynx.com.



Use your Master Card and Visa to buy our 7-Day and 30-Day full fare bus passes online and at LYNX Central Station

Opciones de tarifa..... EN EFECTO DICIEMBRE 14 DEL 2014.

Por favor tenga la tarifa exacta disponible - no cambio será devuelto. Sólo billetes de uno y cinco dólares serán aceptados. Si usted va a comprar un Pase de un día, por favor dígame al operador de antemano antes de insertar dinero en el recolector de tarifas. Niños de hasta 6 años de edad viajan gratis (limite de 3) cuándo estén acompañados por un pasajero de 18 o mas años. Si no están acompañados de un pasajero de 18 o mas años, estos deberán pagar \$1.00.

Pasaje de una vía..... \$2.00

Pasaje descontado* \$1.00

Transferencia GRATIS

Pida al operador una transferencia al abordar. Las transferencias son validas por 90 minutos. Las transferencias son inválidas en el mismo autobús o para los propósitos de viajes de ida y regreso.

Xpress Link 208 Pasaje de una vía \$3.50

Xpress Link 208 Pasaje descontado* de una vía Diario \$1.75

Xpress Link 208 Pase de un Día \$6.50

Xpress Link 208 Pase de un Día descontado* \$3.25

NeighborLink Pasaje de una vía \$2.00

NeighborLink Pasaje descontado* de una vía \$1.00

PASE DE UN DÍA

Pase de un Día es válido desde las 4:00 de la mañana del día expedido hasta las 3:00 de la mañana del día siguiente. Este pase está disponible solamente pidiéndoselo al operador al abordar el autobús. **¡MUY IMPORTANTE! DIGALE AL OPERADOR QUE USTED DESEA UN PASO DE UN DIA ANTES QUE USTED COLOQUE EL DINERO EN LA CAJA DE TARIFAS.**

Pase de un día \$4.50

Pase de un día descontado* \$2.25

¿DESEA MÁS TRANQUILIDAD MENTAL EN SUS VIAJES?

Compre un Pase LYNX de 30 Días o el Pase de 7 Días y disfrute un relajante viaje en LYNX. Un pase LYNX le ahorra considerable tiempo y dinero, sin mencionar el quitarle la ansiedad de tener cambio correcto o suficiente efectivo para cubrir todas sus paradas. ¡Venga a bordo con un pase de LYNX y viaje tranquilo en su próximo viaje!

Pases de 7 Días y 30 Días están disponibles para la venta en la Estación Central de LYNX, localizada en el centro de Orlando. Usted puede también comprar pases de nuestros distribuidores de pases de autobús, enumerados en las páginas 15-17, o disponibles en nuestra Internet en golynx.com. Por favor observe que los pases descontados no están disponibles en todos los distribuidores de pases.

*Los pases descontados solamente aplican a los que califiquen bajo la política de descuento de tarifas para la juventud y para personas mayores de 65 años de edad.



PASE DE 7 DÍAS

Pases de 7 Días se activan después del primer uso y son válidos por 7 días (terminan a la medianoche del séptimo día).

Pase de 7 días	\$16.00
Pase de 7 días descontado*	\$8.00
Xpress Link 208 Pase de 7 días	\$23.00
Xpress Link 208 Pase de 7 días descontado*	\$11.50

PASE DE 30 DÍAS

Pases de 30 Días se activan después del primer uso y son válidos por 30 días (terminan a la medianoche del trigésimo día).

Pase de 30 días	\$50.00
Pase de 30 días descontado*	\$25.00
Xpress Link 208 Pase de 30 días	\$70.00
Xpress Link 208 Pase de 30 días descontado*	\$35.00

*Los pases descontados solamente aplican a los que califiquen bajo la política de descuento de tarifas para la juventud y para personas mayores de 65 años de edad.

LYNX TARIFAS DESCONTADAS

Las tarifas de descuento de LYNX están disponibles para los pasajeros elegibles en dos categorías: Youth o AdvantAge. Cualquier persona que use una tarifa de descuento deberá presentar una identificación válida de LYNX al subir al autobús, o pagara la tarifa completa. Las identificaciones de LYNX están disponibles en el departamento de objetos perdidos encontrados en la estación central de LYNX. La tarifa Youth se aplica a los pasajeros entre las edades 7 y 18 años. La tarifa de Youth se puede extender a cualquier persona de 19 años o máyor, que puedan demostrar que todavía están en la escuela secundaria. La tarifa AdvantAge se aplica a los pasajeros mayores de 65 años o cualquier persona con una discapacidad médica certificada. Para obtener una identificación válida de LYNX con tarifas de descuento, los pasajeros elegibles deberán presentar un certificado de nacimiento o tarjeta de Medicare, o identificación gubernamental (licencia de conducir, papeles de registro escolar, identificación estatal, identificación militar, o pasaporte). Las personas con incapacidades médicas deben pasar por un proceso de solicitud y certificación para calificar para una identificación de LYNX.

Las tarifas de Youth y AdvantAge están disponibles siete días a la semana, sin restricciones de horario. La identificación de LYNX no es transferibles. Para obtener ayuda, puede llamar al departamento del servicio al cliente al 407-841-LYNX (5969) o obtener una solicitud en la página web en golynx.com.



Rack n Roll

Bikers are always welcome on LYNX buses. We equip every bus (except LYMMO) with a sturdy bike rack that accommodates most single-rider, children's and all terrain bikes. The bike rack is free to use, holds at least two bicycles at a time and keeps your bicycle secure while you ride in a safe, dependable LYNX bus.

We even have bicycle lockers available for rent at LYNX Central Station so you can store your bike if you want to walk instead of ride.

Here are some rules of the road to make your trip easier. Please read them carefully.

Loading (See Figure To The Right)

1. Loading a bicycle normally should take about 10 seconds. Always load and unload your bike from the curb side of the bus.
2. If the rack is stowed, squeeze the silver release handle on the top and lower the rack from its upright position.
3. Lift your bike into the rack, putting the front wheel where indicated on the rack. The first bike in the rack should be loaded in the position furthest away from the bus.
4. Pull the support arm over the front tire as close to the frame as possible. The support arm should rest securely on the front tire only, not the bike's frame.
5. Board the bus and pay your fare. Sit as close to the front as possible.

Unloading

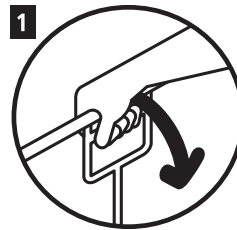
1. When the bus is approaching your stop, pull the cord and let the bus operator know you will be unloading your bike.
2. Exit through the front door of the bus.
3. Lift the support arm from the bike's tire and lower it to the magnet on the rack.
4. Take your bike out of the rack.
5. If the rack is empty, raise the rack up against the bus.

Rack n Rules


- Drivers cannot assist in loading or unloading bicycles because of safety concerns.
- Bike rack spaces are available on a first-come, first-served basis. If a space is not available, you will have to wait for the next bus to take your bike with you. No bicycles are allowed inside the bus.
- Bicycles left on the racks may be retrieved from LYNX Lost and Found department or call 407-841-LYNX (5969) option 2. Bicycles are held for a short period of time.

**LYNX is not responsible for damages to or loss of your bicycle.

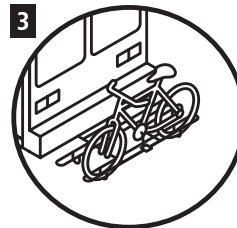
The LYNX Rack n Roll program is made possible through the cooperation of the Florida Department of Transportation and METROPLAN ORLANDO.




SQUEEZE
(APRIETE)



LOWER
(BAJE)



LOAD
(PONERLA EN SITIO)



SECURE
(ASEGURE)



21

Share a Ride & Save



LYNX Transportation Benefits program will make your daily commute easier and less expensive. Employers and employees receive tax benefits, save on driving expenses and reduce the stress of getting to work when they sign up for our Vanpool, Bus Pass or Pre-Tax Savings programs.

Bus Pass Programs

Selling LYNX bus passes can be a profitable move for your business! Read ahead to find out if our Retail Consignment Program or Employer Pass Program is right for you.

RETAIL CONSIGNMENT PROGRAM

LYNX retail consignment program offers retailers the opportunity to earn sales commissions, while increasing customer visits to your business location.

- There is no cost to participate in the program.
- LYNX pays commission in the amount of 5% of pass sales.
- 7-Day and 30-Day Passes are available for resale.
- Passes do not expire, until activated.
- One monthly payment for passes sold makes for easy record keeping.
- Promotional marketing support is provided by LYNX.

DISCOUNTED PASSES ARE NOT AVAILABLE AT PARTNER LOCATIONS.

ORANGE COUNTY BUS PASS PARTNERS

ABC Supermarkets	6500 Carrier Drive	Orlando	(407) 363-1921
ACE Cash Express (Store# 3430)	87 W. Main St.	Apopka	(407) 880-8809
ACE Cash Express (Store# 3417)	11059 W. Colonial Dr.	Ocoee	(407) 656-9366
ACE Cash Express (Store# 3275)	10526 E. Colonial Dr.	Orlando	(407) 306-0081
ACE Cash Express (Store# 3333)	11240 S. Orange Blossom Tr.	Orlando	(407) 438-6830
ACE Cash Express (Store# 3332)	11241 E. Colonial Dr.	Orlando	(407) 737-6043
ACE Cash Express (Store# 3441)	11804 E. Colonial Dr.	Orlando	(407) 384-5658
ACE Cash Express (Store# 3278)	1523 S. Crystal Lake Dr.	Orlando	(407) 893-6484
ACE Cash Express (Store# 3444)	2325 S. Goldenrod Rd.	Orlando	(407) 382-6220
ACE Cash Express (Store# 3206)	2509 E. Colonial Dr.	Orlando	(407) 896-6669
ACE Cash Express (Store# 3223)	2520 S. Semoran Blvd.	Orlando	(407) 282-8303
ACE Cash Express (Store# 3284)	2920 35th St.	Orlando	(407) 648-1900
ACE Cash Express (Store# 3425)	4490 S. Semoran Blvd.	Orlando	(407) 737-0866
ACE Cash Express (Store# 3423)	4497 N. Pine Hills Rd.	Orlando	(407) 445-5102
ACE Cash Express (Store# 3428)	4528 Curry Ford Rd.	Orlando	(407) 207-6228
ACE Cash Express (Store# 3433)	4560 S. Kirkman Rd.	Orlando	(407) 523-9494
ACE Cash Express (Store# 3226)	4712 S. Orange Blossom Tr.	Orlando	(407) 857-0222
ACE Cash Express (Store# 3415)	5030 W. Colonial Dr.	Orlando	(407) 578-5926
ACE Cash Express (Store# 3204)	5105 Silver Star Rd.	Orlando	(407) 521-8444
ACE Cash Express (Store# 3424)	5171 S. John Young Pkwy.	Orlando	(407) 851-1500
ACE Cash Express (Store# 3445)	5659 Curry Ford Rd.	Orlando	(407) 380-2300
ACE Cash Express (Store# 3241)	5701 Edgewater Dr.	Orlando	(407) 298-8395
ACE Cash Express (Store# 3451)	6033 S Orange Blossom Tr.	Orlando	(407) 857-6284
ACE Cash Express (Store# 3416)	6325 N. Orange Blossom Tr.	Orlando	(407) 292-7294
ACE Cash Express (Store# 3435)	6950 Silver Star Rd.	Orlando	(407) 822-4240
ACE Cash Express (Store# 3442)	7054 W. Colonial Dr.	Orlando	(407) 292-1326
ACE Cash Express (Store# 3334)	7065 S. Orange Blossom Tr.	Orlando	(407) 438-2142
ACE Cash Express (Store# 3419)	800 Lee Rd.	Orlando	(407) 539-1009
ACE Cash Express (Store# 3421)	8090 S. Orange Blossom Tr.	Orlando	(407) 859-0606
ACE Cash Express (Store# 3420)	9914A East Colonial Dr.	Orlando	(407) 658-1191
ACE Cash Express (Store# 3453)	1500 W. Fairbanks Ave.	Winter Park	(407) 539-0415
ACE Cash Express (Store# 3436)	1555 Semoran Blvd Ste. 20	Winter Park	(407) 262-0500
ACE Cash Express (Store# 3262)	1740 Semoran Blvd Ste. 140	Winter Park	(407) 678-8902
ACE Cash Express (Store# 3439)	7559 University Blvd.	Winter Park	(407) 679-4532
Amscot (Store# 102)	7501 E. Colonial Dr.	Orlando	(407) 243-2336
Amscot (Store# 101)	4986 W. Colonial Dr.	Orlando	(407) 522-1237
Amscot (Store# 127)	5901 S. John Young Pkwy.	Orlando	(407) 857-5710
Amscot (Store# 125)	5912 S. Orange Blossom Tr.	Orlando	(407) 856-9935
Amscot (Store# 65)	2422 S. Kirkman Rd.	Orlando	(407) 521-9201
Amscot (Store# 82)	5691 S. Semoran Blvd.	Orlando	(407) 281-6060
Amscot (Store# 100)	11803 E. Colonial Dr.	Orlando	(407) 273-3888
Amscot (Store# 138)	2033 Americana Blvd.	Orlando	(407) 859-5081
Amscot (Store# 83)	2609 W. Colonial Dr.	Orlando	(407) 294-6753
EZ Prize 1 Inc.	4035 W. Oak Ridge Rd.	Orlando	(407) 363-1245
Intl Academy of Design & Technology	6039 S. Rio Grande Ave.	Orlando	(407) 888-5939
KC Food and Gas	454 East Main St.	Apopka	(407) 889-9218
KNN Checking	4119 S. Orange Blossom Tr.	Orlando	(407) 481-9998
Know Before You Go	8000 International Ave., Suite 112	Orlando	(407) 352-2911
Official Visitors Center (Orlando/Orange Convention & Visitors Bureau)	8723 International Dr. Ste. 101	Orlando	(407) 363-5872
Lori's Gifts #346 (Dr. P. Phillips Hospital)	9400 Turkey Lake Rd.	Orlando	(321) 842-8894

Lori's Gifts #347 (Winnie Palmer Hosp.)	68 Sturtevant St.	Orlando	(321) 843-1222
Lori's Gifts #348 (Orlando Regional Medical Center)	1414 Kuhl Ave.	Orlando	(321) 841-5382
Lori's Gifts #350 (Arnold Palmer Hospital For Children)	92 W. Miller St.	Orlando	(321) 841-1653
Orlando Financial Services (Store# 5)	4495 S. Semoran Blvd.	Orlando	(407) 581-9090
Orlando Financial Services (Store# 4)	4701 S. Orange Blossom Tr.	Orlando	(407) 581-7836
Orlando Financial Services (Store# 2)	5405 Texas Ave.	Orlando	(407) 438-5535
Orlando Financial Services (Store# 3)	5801 W. Colonial Dr.	Orlando	(407) 292-2399
Orlando Financial Services (Store# 1)	7502 E. Colonial Dr.	Orlando	(407) 367-0494
Orlando Financial Services (Store# 7)	900 Lee Rd.	Orlando	(407) 949-5900
Orlando Financial Services (Store# 8)	9998 E. Colonial Dr.	Orlando	(407) 567-1050
Orlando Tech	301 W. Amelia St.	Orlando	(407) 246-7060
Party Liquors	2200 Americana Blvd. Ste. 6	Orlando	(407) 850-2069
Renaissance Orlando Hotel-Airport	5445 Forbes Place	Orlando	(407) 513-7204
Sunstyle Suites	7209 S. Orange Blossom Tr.	Orlando	(407) 581-2444
Texaco Food Mart	4003 W. Oak Ridge Rd.	Orlando	(407) 351-1943
UCF	Student Union	Orlando	(407) 823-5648
Valencia College Bookstore	1800 S. Kirkman Rd. Bldg. 1-142A	Orlando	(407) 582-1471
Valencia College Bookstore	701 N. Econlockhatchee Tr.	Orlando	(407) 582-2237
Valencia College Bookstore	850 W. Morse Blvd.	Winter Park	(407) 582-6950

OSCEOLA COUNTY BUS PASS PARTNERS

ACE Cash Express (Store# 3447)	1005 W. Vine St.	Kissimmee	(407) 847-5289
ACE Cash Express (Store# 3418)	1508 W. Vine St.	Kissimmee	(407) 847-4999
ACE Cash Express (Store# 3429)	1948 E. Osceola Pkwy.	Kissimmee	(407) 344-0604
ACE Cash Express (Store# 3450)	2557 Boggy Creek Rd.	Kissimmee	(407) 344-8292
ACE Cash Express (Store# 3440)	3283 S. John Young Pkwy.	Kissimmee	(407) 870-5023
ACE Cash Express (Store# 3431)	4583 13th St.	St. Cloud	(407) 892-6155
Amscot (Store# 87)	1120 W. Vine St.	Kissimmee	(407) 932-3850
Valencia Comm. College Bookstore	1800 Denn John Ln.	Kissimmee	(407) 582-4160

SEMINOLE COUNTY BUS PASS PARTNERS

ACE Cash Express (Store# 3438)	1170 W. S.R. 436	Altamonte Springs	(407) 788-1108
ACE Cash Express (Store# 3446)	499 N. S.R. 434	Altamonte Springs	(407) 869-1600
ACE Cash Express (Store# 3299)	1750 Sunshadow Dr.	Casselberry	(407) 695-1133
ACE Cash Express (Store# 3422)	3274 U.S. Hwy. 17-92	Casselberry	(407) 332-0332
ACE Cash Express (Store# 3345)	3385 U.S. Hwy. 17-92, Ste. 205	Casselberry	(407) 332-8303
ACE Cash Express (Store# 3454)	112 W. Mitchell Hammock Rd.	Oviedo	(407) 365-7055
ACE Cash Express (Store# 3273)	1560 S. French Ave.	Sanford	(407) 330-3009
ACE Cash Express (Store# 3434)	2100 S. French Ave.	Sanford	(407) 688-8191
ACE Cash Express (Store# 3448)	3715 S. Orlando Dr.	Sanford	(407) 328-4803
Albertson's (Store# 4304)	503 E. Altamonte Dr.	Altamonte Springs	(407) 834-7424
Amscot (Store# 132)	605 W. SR 436	Altamonte Springs	(407) 772-7755
Amscot (Store# 103)	190 SR 436	Casselberry	(407) 331-4420
Orlando Financial Services	1560 E. S.R. 436, Ste.100	Casselberry	(407) 712-8041

LAKE COUNTY BUS PASS PARTNER

ACE Cash Express (Store# 3449)	2575 E. Hwy. 50	Clermont	(352) 243-6994
--------------------------------	-----------------	----------	----------------

EMPLOYER PASS PROGRAM

Employers and social service agencies can sell LYNX passes to employees and/or clients through the Employer Bus Pass Program. Bus passes provided under this agreement may not be sold to the general public.

- There is no cost to participate in the program.
- The 7-Day and 30-Day Passes are available for resale.
- Passes do not expire, until activated.
- One monthly payment for passes sold makes for easy record keeping.
- Promotional marketing support provided by LYNX.
- There is no sales commission earned.

Caribe Royale Resort	8101 World Center Dr.	Orlando	(407) 238-8000
City of Orlando	400 S. Orange Ave.	Orlando	(407) 246-2057
Clarion Universal	7229 Universal Blvd.	Orlando	(407) 351-5009
Walt Disney World Resort	Disney Commuter Assistance		(877) 758-RIDE
Disney Magical Express, OIA	9255 Airport Blvd.	Orlando	(407) 825-7392
Dr. Phillips Hospital	9400 Turkey Lake Rd.	Orlando	(321) 843-1344
Florida Hospital	616 E. Rollins St.	Orlando	(407) 303-1998
Florida Hospital	900 Winderley Place, Ste. 1500	Maitland	(407) 200-2905
Florida Hospital	601 E. Altamonte Dr.	Altamonte	(407) 303-2253
Grand Bohemian Hotel - Orlando	325 S. Orange Ave.	Orlando	(407) 581-4721
Greater Orlando Aviation Authority (GOAA)	One Airport Blvd.	Orlando	(407) 825-2006
Hyatt OIA	9300 Airport Blvd.	Orlando	(407) 825-1234
Loews Hotel at Universal Orlando	5601 Universal Blvd.	Orlando	(407) 503-1030
Mid Florida Tech (PALMAS Refugee Program)	2900 W. Oak Ridge Rd.	Orlando	(407) 885-5800 Ext. 2310
Orange County Library System	101 E. Central Blvd.	Orlando	(407) 835-7630
Orlando Culinary Academy	8511 Commodity Cir. Ste. #100	Orlando	(407) 888-4000
Orlando Health	1414 Kuhl Ave.	Orlando	(407) 841-5993
Orlando Sentinel	633 N. Orange Ave.	Orlando	(407) 420-5579
SeaWorld of Florida	7007 Sea World Dr.	Orlando	(407) 363-2451
Renaissance Orlando Hotel-Airport	5445 Forbes Place	Orlando	(407)-513-7204
Rosen Hotels	9700 International Dr.	Orlando	(407) 996-9700
Universal Studios	1000 Universal Plaza	Orlando	(407) 224-6772
Walt Disney World Swan & Dolphin Hotels	1500 Epcot Resorts Blvd.	Lake Buena Vista	(407) 934-4660
Winter Park Care & Rehabilitation Clinic	2970 Scarlet Rd.	Winter Park	(407) 671-8030 Ext. 221
Winter Park Memorial Hospital	200 N. Lakemont Ave.	Winter Park	(407) 646-7424

LYNX Transportation Benefits

What's in it for Employers?

- Dollar-for-dollar tax deduction for subsidizing cost of Vanpools or bus passes.
- Can be promoted as an added perk in employee benefit package.
- Gives you a competitive edge in recruiting and retaining employees.

What is the LYNX Vanpool Program?

Make getting to work a group outing by using the LYNX Vanpool program. LYNX provides the van, the maintenance and the insurance. You provide the driver and passengers in a comfortable van equipped with many amenities. The Vanpool program offers tax benefits for employers and employees.



What's in it for Employees?

- Reduce taxable income by setting aside up to \$130 a month* for Vanpool costs or bus passes.
- Save money by sharing cost of gas and tolls.
- Relieve the stress of commuting by allowing someone else to do the driving.




What is the LYNX Employer Bus Pass Program?

Don't drive yourself crazy getting to work! Pick up a 7-Day or 30-Day bus pass at your work location and relax while LYNX does the driving. You have time to read the paper or go over reports while saving money on gas and tolls. This program offers terrific tax saving benefits for employers and employees.

What is the LYNX Pre-Tax Savings Program?

Employers who subsidize Vanpool or Bus Pass programs receive a dollar-for-dollar tax deduction. Employees receive tax savings when they deduct up to \$130 a month* from their paycheck to pay for Vanpool or bus passes.





Park & Ride Locations

Orange County SR 50 and SR 419 (Chuluota Road), served by NeighborLink 621
SR 50 and Econlockhatchee Trail, served by 104

Seminole County Lake Lotus – Altamonte Springs,
Maitland Boulevard and Magnolia Homes Road

Osceola County Shady Lane and SR 192, exit 244, served by Link 10 & Link 208
(behind gas station)

Important Phone Numbers



Offers access to the following types of services:

Get Connected. Get Answers.

Basic Human Needs Resource: food banks, clothing, shelters, rent assistance, utility assistance.

Physical and Mental Health Resources: medical information lines, crisis intervention services, support groups, counseling, drug and alcohol intervention, rehabilitation, health insurance programs, Medicaid and Medicare, maternal health, children's health insurance programs.

Employment Support: unemployment benefits, financial assistance, job training, transportation assistance, education programs.

Support for Older Americans and Persons with Disabilities: home health care, adult day care, congregate meals, Meals on Wheels, respite care, transportation, and homemaker services.

Support for Children, Youth and Families: Quality childcare, Success by 6, after school programs, Head Start, family resource centers, summer camps and recreation programs, mentoring, tutoring, protective services.

Volunteer opportunities and donations.

311

Designed to receive calls for Animal Services, Code Enforcement and Orange County information.



Call for all of the latest Traffic Information.



[3]

A Partner To Our Community



COMMUNITY IS ONE OF THE CORE BUSINESS VALUES AT LYNX

Our employees work at making Central Florida a better place to live by joining civic organizations, helping to organize community events and volunteering time at schools and charitable organizations. We are proud of our role as the public transportation provider, but we are just as proud of the causes we promote that make Central Florida a wonderful place to live.

ADOPT A STOP

Show your commitment to community service by joining LYNX Adopt A Stop program. Your business or community organization provides the volunteers and LYNX and the City of Orlando provide the tools to help “Keep Orlando Beautiful” by cleaning up selected bus stops around the city.

ROAD RANGERS

Have you ever broken down on I-4? Tires gone flat? Car run out of gas? Do not despair! LYNX Road Rangers patrol I-4 from Kissimmee to Daytona Beach Monday - Friday, 6:00 a.m. - 10:30 p.m., offering free roadside assistance. If you break down on I-4, just call *FHP (347) and the Road Rangers will ride to the rescue.

ACCESS LYNX

ACCESS LYNX is a shared ride, door-to-door transportation service provided by MV Transportation and Transportation America under the supervision of LYNX. The program

is for eligible individuals who are not able to use our regular bus service because of a disability. The program provides more than 2,200 scheduled passenger trips per day for individuals with various disabilities.

PUBLIC SERVICE BUS

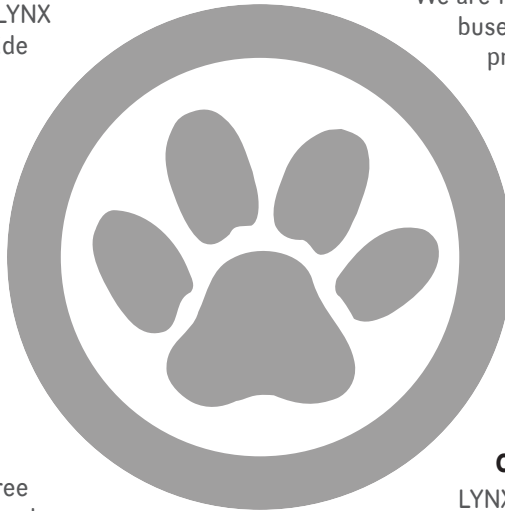
Eight qualified non-profit organizations from Orange, Osceola and Seminole counties are selected in a random drawing each year to have their logo painted on the LYNX Public Service Bus. The bus runs regular routes on the LYNX system for one year.

SPECIAL EVENTS AND HOLIDAY BUS

We are famous for our colorful buses, but LYNX is especially proud of the designs that honor important events and holidays. Our Veteran’s Bus has been recognized by the Library of Congress. Our Holiday Bus brings joy to riders throughout the system, who get to ride free the day that bus is on their route.


COMMUNITY PARTNER

LYNX relishes its role as a community business leader. Our employees are involved with the Chambers of Commerce, the Zora Neale Hurston Festival, the Hispanic Expo, the Capital One Bowl, and Metroplan Orlando, just to name a few of the organizations and events LYNX supports.



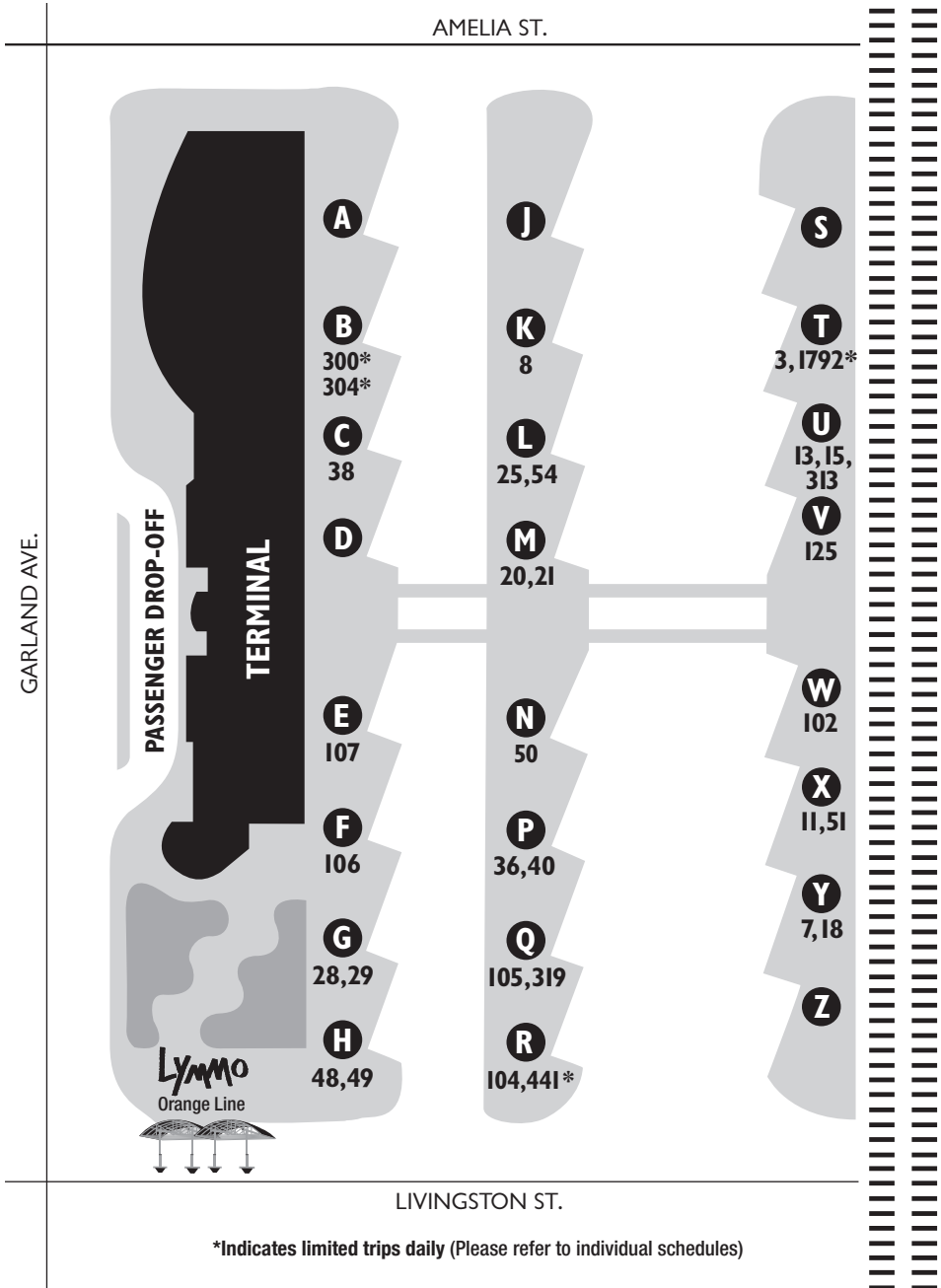
4

SuperStops, Transfer Centers & Terminal Maps



SuperStops are an increasingly popular way for land planners and developers to make transit more appealing in new or fast-growing areas of Central Florida. The SuperStops serve as a central location where passengers can transfer routes in a safe and efficient manner. LYNX has 11 SuperStops located in Orange, Osceola and Seminole counties and hopes that funding will be available to put more up in the future.

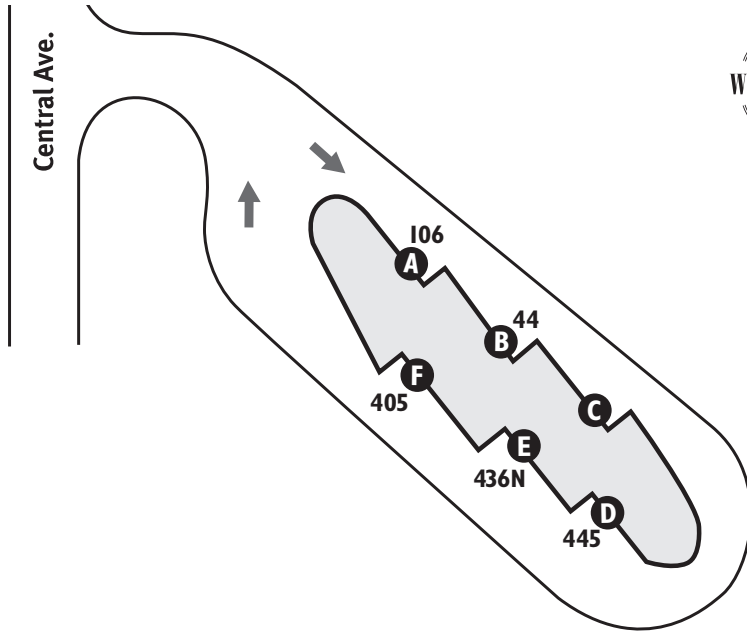
LYNX Central Station Bay Map



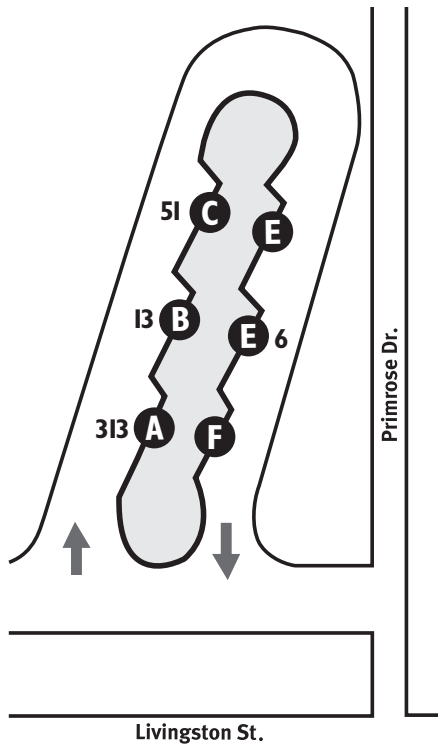
*Indicates limited trips daily (Please refer to individual schedules)



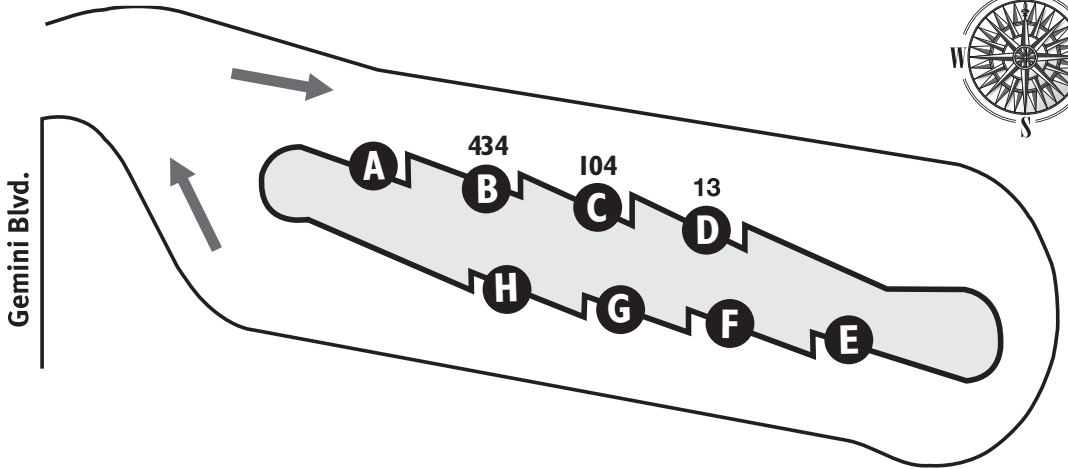
Apopka SuperStop



Colonial Plaza SuperStop



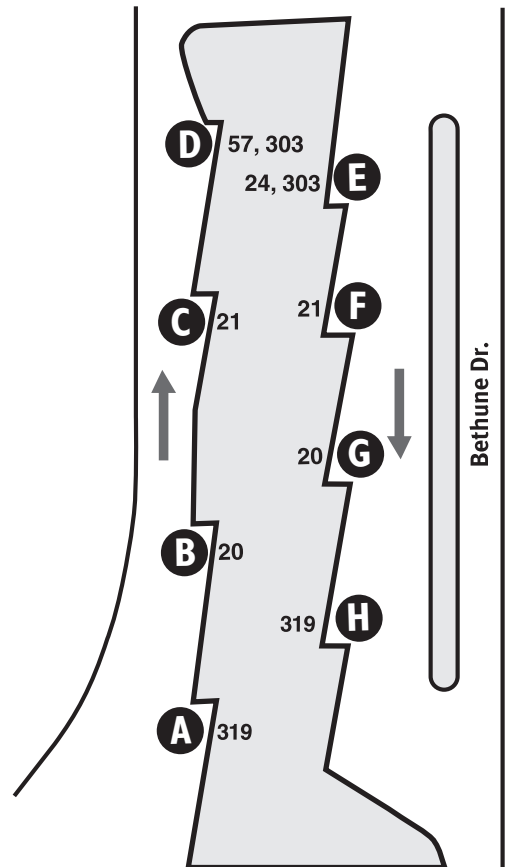
University of Central Florida SuperStop



SuperStops and Transfer Centers:

- Apopka SuperStop
- Destination Parkway SuperStop
- Colonial Plaza SuperStop
- Fern Park
- Florida Mall SuperStop
- Orlando International Airport
- LYNX Kissimmee Intermodal Station
- Sanford Walmart Plaza SuperStop
- Rosemont SuperStop
- Universal Studios
- University of Central Fl. SuperStop
- Walt Disney World Resort
- Washington Shores SuperStop
- West Oaks Mall SuperStop
- Winter Park Village

Washington Shores SuperStop



151

Free Downtown LYMMO





HOURS OF OPERATION

Monday – Thursday 6 a.m. – 10 p.m.

Friday 6 a.m. – midnight

Saturday 10 a.m. – midnight

Sunday 10 a.m. – 10 p.m.

Service hours may change for special events or as demand dictates.

The pace of life in downtown Orlando changes every day, but there is an easy way to keep up ... LYMMO!

LYMMO lets you see, feel and hear the heartbeat of this vibrant city as you glide through downtown in the air-conditioned comfort of a LYNX bus.

LYMMO lets you party at the nightclubs along Church Street; dance to live music in the Wall Street district; visit the art galleries on Pine Street; or dine at the wide variety of restaurants that make downtown such an inviting target.

And best of all, LYMMO is FREE!

Yes, your ride is absolutely FREE!

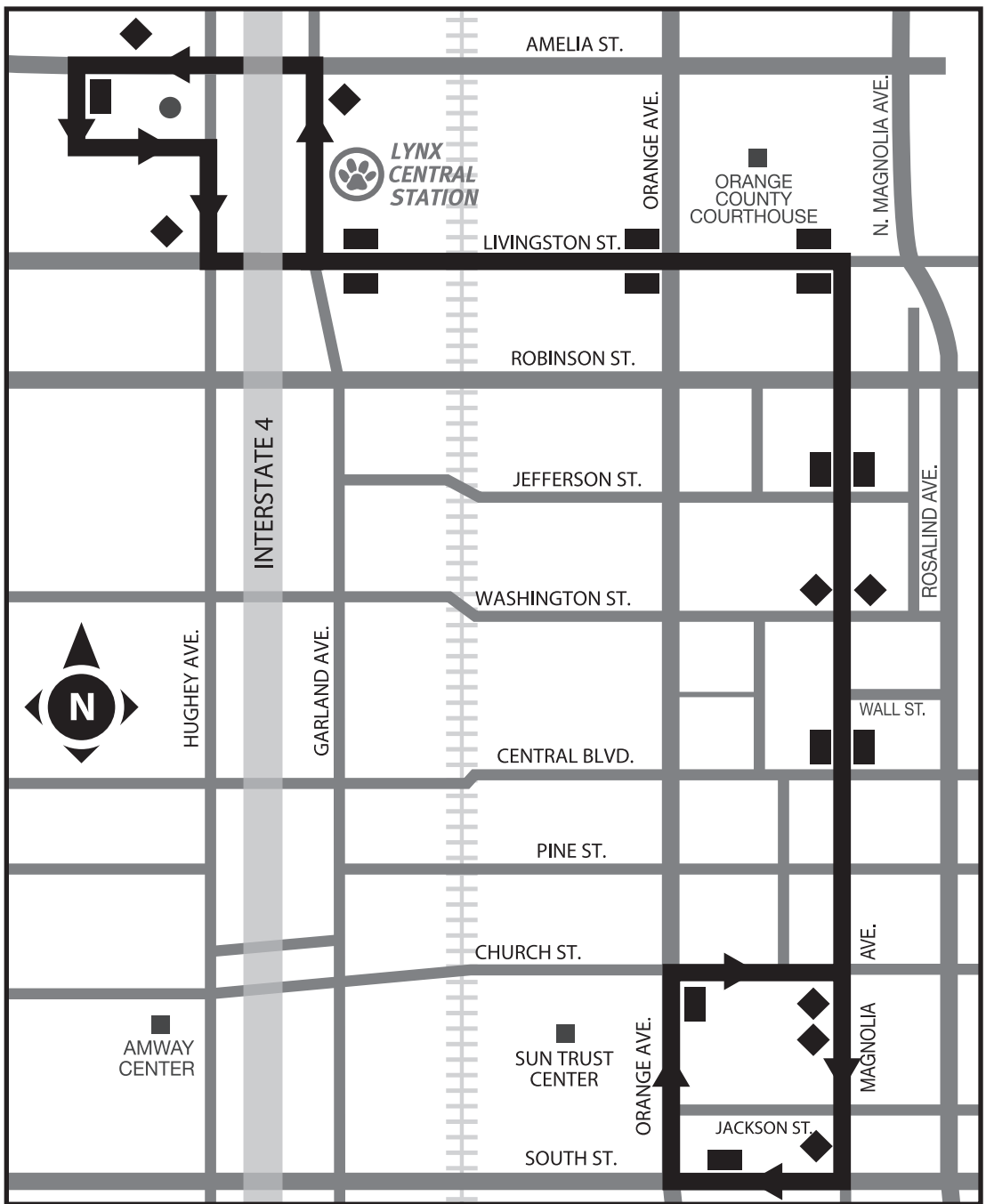
No inching along busy downtown streets searching for a parking space and feeding parking meters. LYMMO rolls through downtown in its own dedicated lane and controls stoplights throughout its three-mile route so you move, even if traffic around you does not!

That's even more important in the daytime hours when LYMMO's convenient route gives you easy access to government and business offices, hotels and high-rise condominiums and, of course, the vast array of restaurants and entertainment venues that create the pulse of downtown Orlando.

With service every five minutes during office hours and every 10 minutes in the evenings, you do not have to wait for LYMMO, it is waiting for you.

So stop pounding the pavement downtown. Take a seat and let LYMMO bring it all to you.

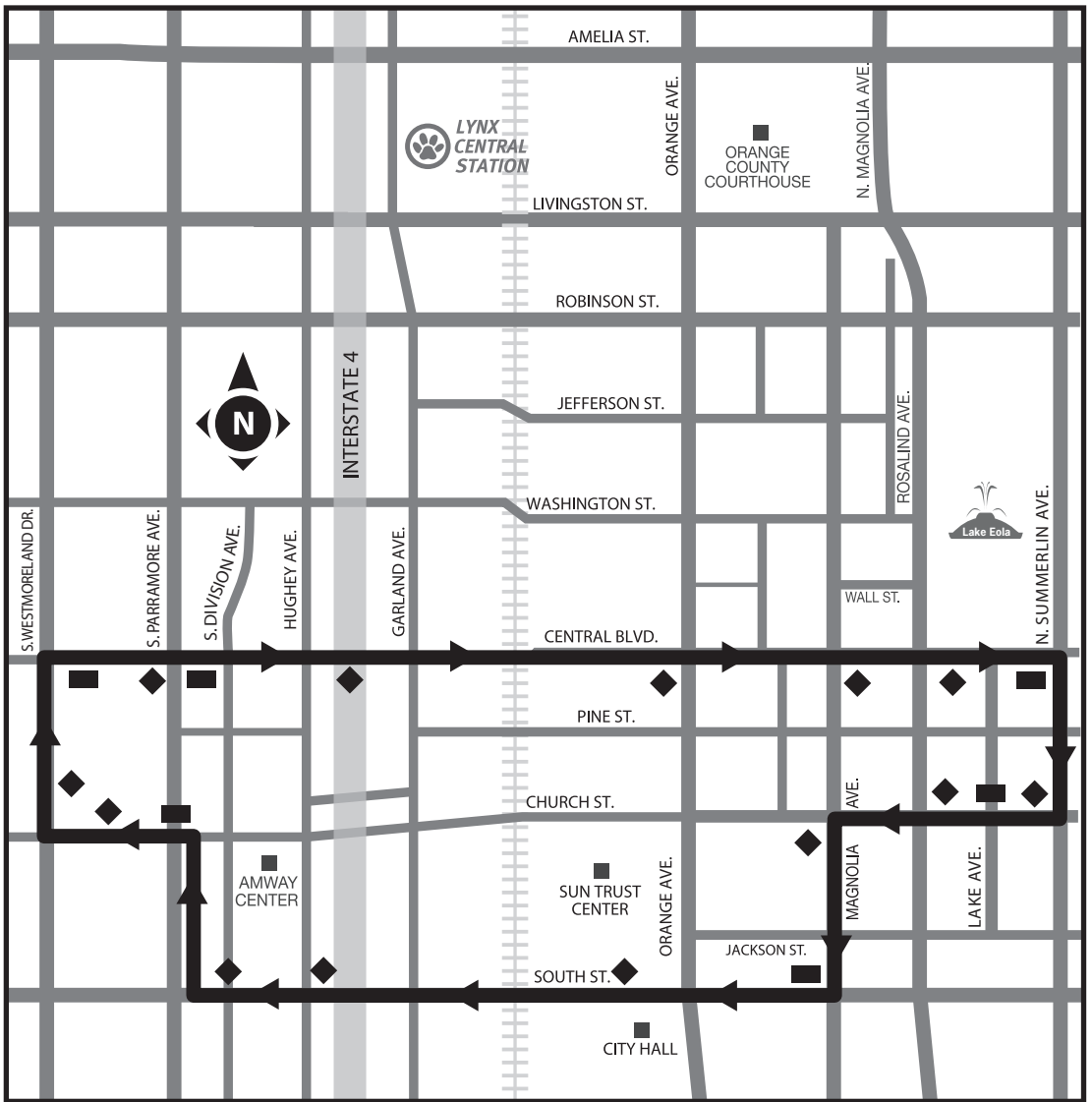




ORANGE LYMMO LINE



-  LYMMO Station
-  LYMMO Stop
-  All LYMMO buses are wheelchair accessible.



GRAPEFRUIT LYMMO LINE

■ LYMMO Station

◆ LYMMO Stop



All LYMMO buses are wheelchair accessible.



16

We Have No Weak Links



Link 1

Winter Park/ Altamonte Springs

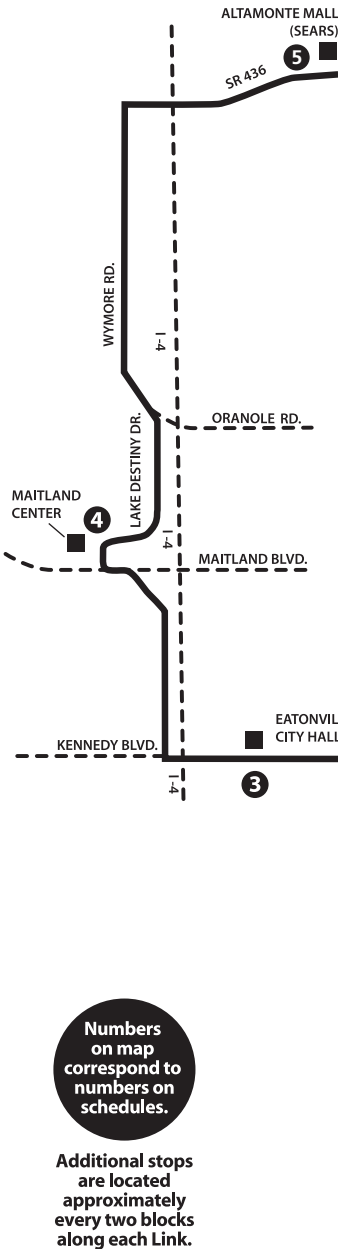
Monday–Saturday service
No Sunday/Holiday service

SERVING:

- Winter Park Tech
- Eatonville
- Maitland Center
- Altamonte Mall

- Winter Park SunRail Station
- Winter Park Amtrak

Monday - Friday



Numbers on map correspond to numbers on schedules.

Additional stops are located approximately every two blocks along each Link.

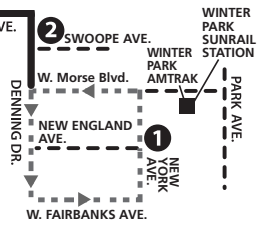
WINTER PARK TO ALTAMONTE MALL

NEW YORK AVE. & NEW ENGLAND AVE.	DENNING DR. & SWOOPE AVE.	EATONVILLE CITY HALL	MAITLAND CENTER	ALTAMONTE MALL
1	2	3	4	5
5:33*	5:38	5:44	5:53	6:06
6:33*	6:38	6:44	6:53	7:06
7:33*	7:38	7:44	7:53	8:06
8:33*	8:38	8:44	8:53	9:06
	9:38	9:44	9:53	10:06
	10:38	10:44	10:53	11:06
	11:38	11:44	11:53	12:06
	12:38	12:44	12:53	1:06
	1:38	1:44	1:53	2:06
	2:38	2:44	2:53	3:06
	3:38	3:44	3:53	4:06
	4:38	4:44	4:53	5:06
4:33*	5:38	5:44	5:53	6:06
5:33*	6:38	6:44	6:53	7:06
6:33*	7:38	7:44	7:53	8:06
7:33*	8:38	8:44	8:53	9:06

ALTAMONTE MALL TO WINTER PARK

ALTAMONTE MALL	MAITLAND CENTER	EATONVILLE CITY HALL	DENNING DR. & SWOOPE AVE.	NEW YORK AVE. & NEW ENGLAND AVE.
5	4	3	2	1
6:12	6:24	6:30	6:37	6:43*
7:12	7:24	7:30	7:37	7:43*
8:12	8:24	8:30	8:37	8:43*
9:12	9:24	9:30	9:37	9:43*
10:12	10:24	10:30	10:37	
11:12	11:24	11:30	11:37	
12:12	12:24	12:30	12:37	
1:12	1:24	1:30	1:37	
2:12	2:24	2:30	2:37	
3:12	3:24	3:30	3:37	
4:12	4:24	4:30	4:37	4:43*
5:12	5:24	5:30	5:37	5:43*
6:12	6:24	6:30	6:37	6:43*
7:12	7:24	7:30	7:37	7:43*
8:12	8:24	8:30	8:37	
9:22	9:34	9:40	9:47	

P.M. Times are shown in bold
*SunRail Service



----- *SunRail Service



Saturday

WINTER PARK TO ALTAMONTE MALL

NEW YORK AVE. & NEW ENGLAND AVE.	DENNING DR. & SWOOPE AVE.	EATONVILLE CITY HALL	MAITLAND CENTER	ALTAMONTE MALL
1				
	5:15	5:22	5:30	5:42
	6:15	6:22	6:30	6:42
	7:15	7:22	7:30	7:42
	8:15	8:22	8:30	8:42
	9:15	9:22	9:30	9:42
	10:15	10:22	10:30	10:42
	11:15	11:22	11:30	11:42
	12:15	12:22	12:30	12:42
	1:15	1:22	1:30	1:42
	2:15	2:22	2:30	2:42
	3:15	3:22	3:30	3:42
	4:15	4:22	4:30	4:42
	5:15	5:22	5:30	5:42
	6:15	6:22	6:30	6:42
	7:15	7:22	7:30	7:42
	8:15	8:22	8:30	8:42

ALTAMONTE MALL TO WINTER PARK

ALTAMONTE MALL	MAITLAND CENTER	EATONVILLE CITY HALL	DENNING DR. & SWOOPE AVE.	NEW YORK AVE. & NEW ENGLAND AVE.
5				
5:47	5:59	6:05	6:10	
6:47	6:59	7:05	7:10	
7:47	7:59	8:05	8:10	
8:47	8:59	9:05	9:10	
9:47	9:59	10:05	10:10	
10:47	10:59	11:05	11:10	
11:47	11:59	12:05	12:10	
12:47	12:59	1:05	1:10	
1:47	1:59	2:05	2:10	
2:47	2:59	3:05	3:10	
3:47	3:59	4:05	4:10	
4:47	4:59	5:05	5:10	
5:47	5:59	6:05	6:10	
6:47	6:59	7:05	7:10	
7:47	7:59	8:05	8:10	
9:08	9:20	9:26	9:31	1

P.M. Times are shown in bold



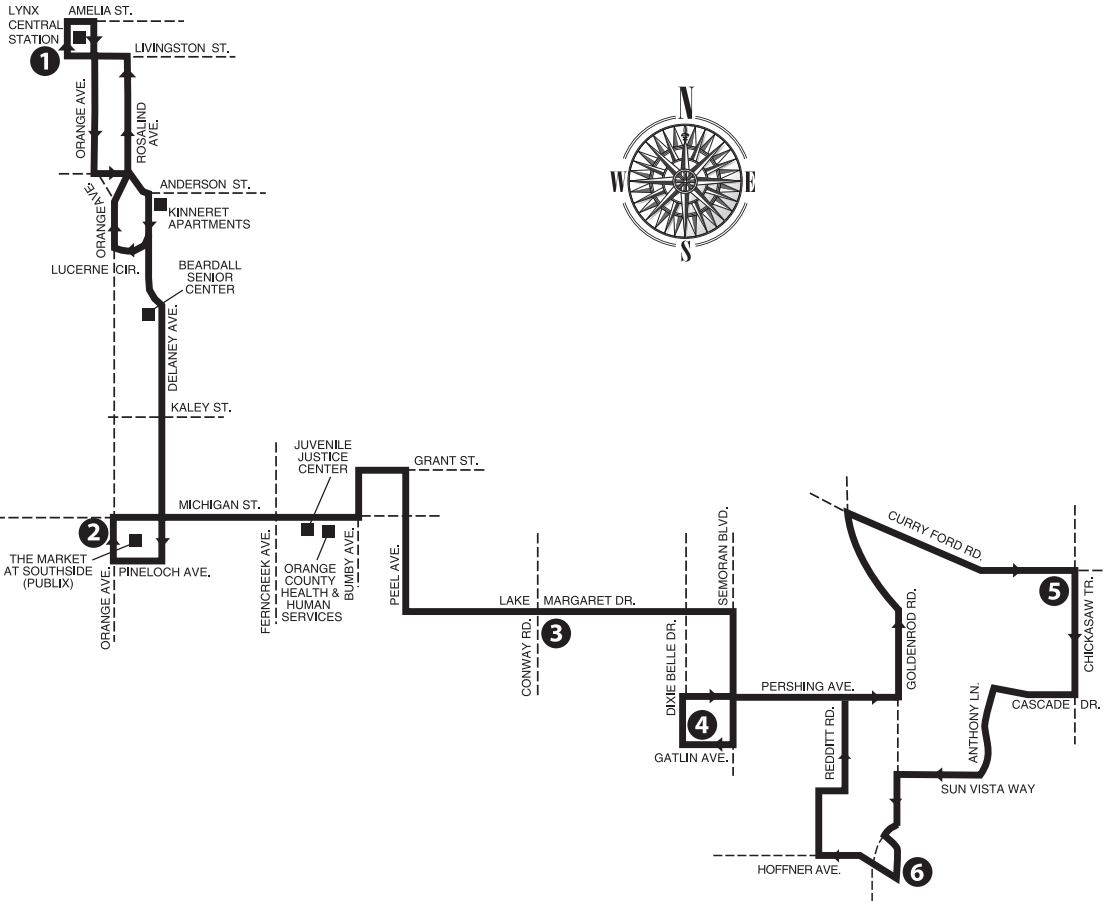
Link 3

Lake Margaret

Monday–Sunday
& Holiday Service

- **SERVING:**
- LYNX Central Station
- Delaney Ave.
- Kinneret Apts.
- Beardall Senior Center
- The Market at Southside

- E. Michigan St.
- Juvenile Justice Center
- Orange County Health
& Human Services
- Social Security Admin. Bldg.
- East Orlando Estates
- Charlin Park



Numbers on map correspond to numbers on schedules.

Additional stops are located approximately every two blocks along each Link.



Monday - Saturday

DOWNTOWN ORLANDO TO LAKE MARGARET							
LYNX CENTRAL STATION	ORANGE AVE & MICHIGAN ST.	LAKE MARGARET DR. & CONWAY RD.	DIXIE BELLE DR. & GATLIN AVE.	CURRY FORD RD. & CHICKASAW TR.	GOLDENROD RD. & HOFFNER AVE	DIXIE BELLE DR. & GATLIN AVE.	
1	2	3	4	5	6	4	
5:30	5:50	6:03	5:20	5:33	5:45	5:58	
6:30	6:50	7:03	6:13	6:28	6:41	6:55	
7:30	7:50	8:03	7:13	7:28	7:41	7:55	
8:30	8:50	9:03	8:13	8:28	8:41	8:55	
9:30	9:50	10:03	9:13	9:28	9:41	9:55	
10:30	10:50	11:03	10:13	10:28	10:41	10:55	
11:30	11:50	12:03	11:13	11:28	11:41	11:55	
12:30	12:50	1:03	12:13	1:28	1:41	1:55	
1:30	1:50	2:03	1:13	2:28	2:41	2:55	
2:30	2:50	3:03	2:13	3:28	3:41	3:55	
3:30	3:50	4:03	3:13	4:28	4:41	4:55	
4:30	4:50	5:03	4:13	5:28	5:41	5:55	
5:30	5:50	6:03	5:13	6:25	6:37	6:50	
6:30	6:48	7:00	6:12	7:22	7:34	7:47	
7:15	7:33	7:45	7:09	8:07	8:19	8:32	
8:15	8:33	8:45	7:54	9:07	9:19	9:32	
9:15	9:33	9:45	8:54	10:07	10:19	10:32	

LAKE MARGARET TO DOWNTOWN ORLANDO							
DIXIE BELLE DR. & GATLIN AVE.	LAKE MARGARET DR. & CONWAY RD.	ORANGE AVE & MICHIGAN ST.	LYNX CENTRAL STATION				
4	3	2	1				
6:02	6:14	6:32	6:50				
7:02	7:14	7:32	7:50				
8:02	8:14	8:32	8:50				
9:02	9:14	9:32	9:50				
10:02	10:14	10:32	10:50				
11:02	11:14	11:32	11:50				
12:02	12:14	12:32	12:50				
1:02	1:14	1:32	1:50				
2:02	2:14	2:32	2:50				
3:02	3:14	3:32	3:50				
4:02	4:14	4:32	4:50				
5:02	5:14	5:32	5:50				
6:05	6:16	6:33	6:50				
6:50	7:01	7:18	7:35				
7:50	8:01	8:18	8:35				
8:50	9:01	9:18	9:35				
9:50	10:01	10:18	10:35				

P.M. Times are shown in bold

Sunday & Holiday

DOWNTOWN ORLANDO TO LAKE MARGARET							
LYNX CENTRAL STATION	ORANGE AVE & MICHIGAN ST.	LAKE MARGARET DR. & CONWAY RD.	DIXIE BELLE DR. & GATLIN AVE.	CURRY FORD RD. & CHICKASAW TR.	GOLDENROD RD. & HOFFNER AVE	DIXIE BELLE DR. & GATLIN AVE.	
1	2	3	4	5	6	4	
5:15	5:33	5:48	6:03	6:12	6:29	6:42	
6:15	6:33	6:48	7:03	7:12	7:29	7:42	
7:15	7:33	7:48	8:03	8:12	8:29	8:42	
8:15	8:33	8:48	9:03	9:12	9:29	9:42	
9:15	9:33	9:48	10:03	10:12	10:29	10:42	
10:15	10:33	10:48	11:03	11:12	11:29	11:42	
11:15	11:33	11:48	12:03	12:12	12:29	12:42	
12:15	12:33	12:48	1:03	1:12	1:29	1:42	
1:15	1:33	1:48	2:03	2:12	2:29	2:42	
2:15	2:33	2:48	3:03	3:12	3:29	3:42	
3:15	3:33	3:48	4:03	4:12	4:29	4:42	
4:15	4:33	4:48	5:03	5:12	5:29	5:42	
5:15	5:33	5:48	6:03	6:12	6:29	6:42	
6:15	6:33	6:48	7:03	7:12	7:29	7:42	

LAKE MARGARET TO DOWNTOWN ORLANDO							
DIXIE BELLE DR. & GATLIN AVE.	LAKE MARGARET DR. & CONWAY RD.	ORANGE AVE & MICHIGAN ST.	LYNX CENTRAL STATION				
4	3	2	1				
5:52	6:03	6:20	6:35				
6:52	7:03	7:20	7:35				
7:52	8:03	8:20	8:35				
8:52	9:03	9:20	9:35				
9:52	10:03	10:20	10:35				
10:52	11:03	11:20	11:35				
11:52	12:03	12:20	12:35				
12:52	1:03	1:20	1:35				
1:52	2:03	2:20	2:35				
2:52	3:03	3:20	3:35				
3:52	4:03	4:20	4:35				
4:52	5:03	5:20	5:35				
5:52	6:03	6:20	6:35				
6:52	7:03	7:20	7:35				
7:52	8:03	8:20	8:35				

P.M. Times are shown in bold



Link 6

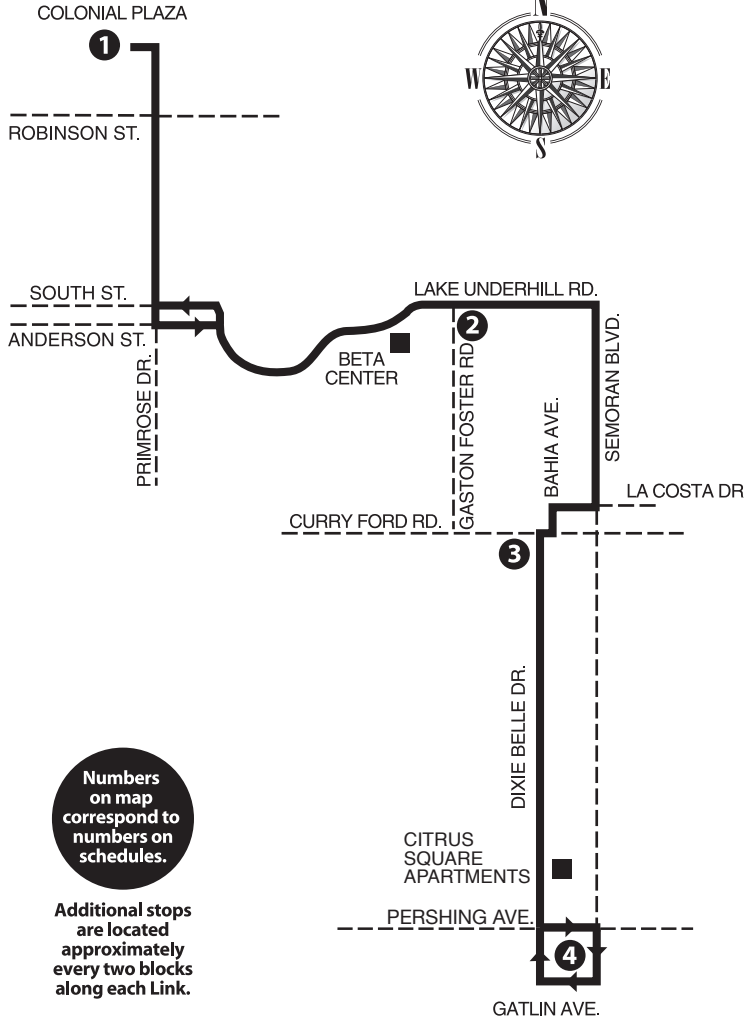
Dixie Belle Drive

Monday–Saturday

No Sunday/Holiday service

- **SERVING:**
- Colonial Plaza
- BETA Center
- Citrus Square
- Social Security Admin. Bldg.
-
-

Monday - Saturday.....



Numbers on map correspond to numbers on schedules.

Additional stops are located approximately every two blocks along each Link.

COLONIAL PLAZA TO DIXIE BELLE DR.

COLONIAL PLAZA	LAKE UNDERHILL RD. & GASTON FOSTER RD.	DIXIE BELLE DR. & CURRY FORD RD.	DIXIE BELLE DR. & GATLIN AVE.
1	2	3	4
4:55	5:05	5:12	5:20
5:55	6:05	6:12	6:20
6:55	7:05	7:12	7:20
7:55	8:05	8:12	8:20
8:55	9:05	9:12	9:20
9:55	10:05	10:12	10:20
10:55	11:05	11:12	11:20
12:55	1:05	1:12	1:20
1:55	2:05	2:12	2:20
2:55	3:05	3:12	3:20
3:55	4:05	4:12	4:20
4:55	5:05	5:12	5:20
5:55	6:05	6:12	6:20
6:55	7:05	7:12	7:20
7:55	8:05	8:12	8:20

DIXIE BELLE DR. TO COLONIAL PLAZA

DIXIE BELLE DR. & GATLIN AVE.	DIXIE BELLE DR. & CURRY FORD RD.	LAKE UNDERHILL RD. & GASTON FOSTER RD.	COLONIAL PLAZA
4	3	2	1
5:30	5:36	5:46	5:55
6:30	6:36	6:46	6:55
7:30	7:36	7:46	7:55
8:30	8:36	8:46	8:55
9:30	9:36	9:46	9:55
10:30	10:36	10:46	10:55
11:30	11:36	11:46	11:55
12:30	12:36	12:46	12:55
1:30	1:36	1:46	1:55
2:30	2:36	2:46	2:55
3:30	3:36	3:46	3:55
4:30	4:36	4:46	4:55
5:30	5:36	5:46	5:55
6:30	6:36	6:46	6:55
7:30	7:36	7:46	7:55
8:30	8:36	8:46	8:55

P.M. Times are shown in bold



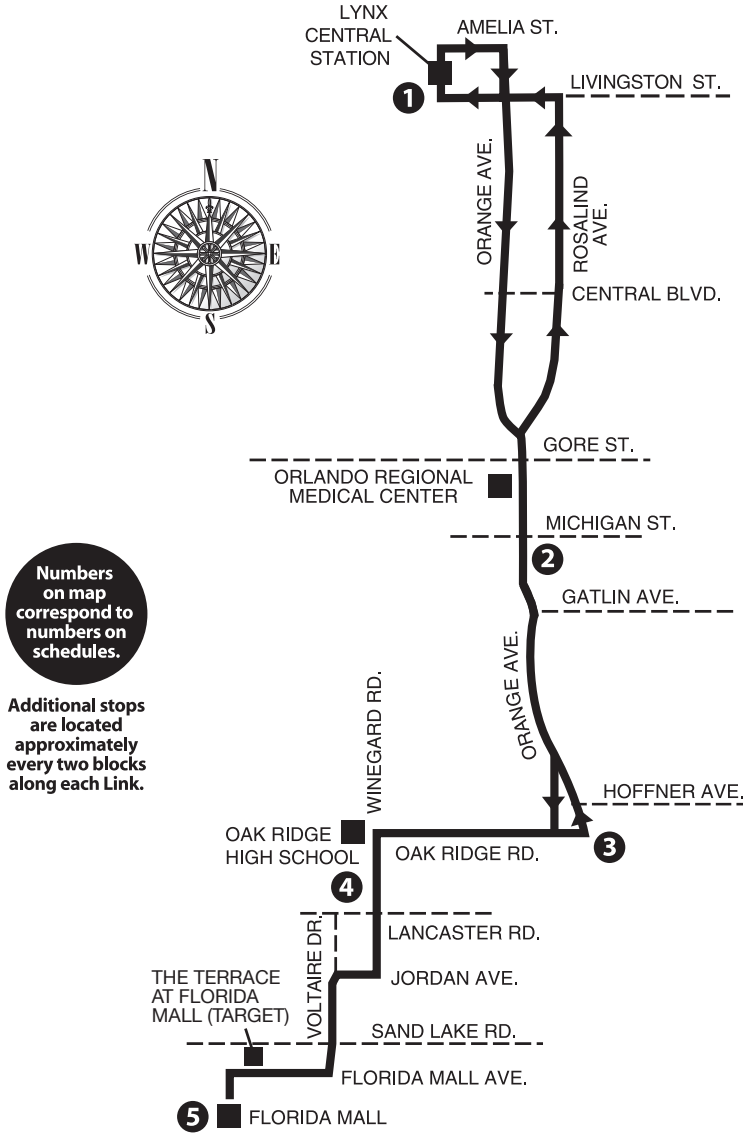
Link 7

S. Orange Avenue/ Florida Mall

Monday–Sunday & Holiday
service

- **SERVING:**
- LYNX Central Station
- Orlando Regional
- Medical Center
- Pine Castle
- Winegard Road

Oak Ridge High School
Sky Lake
The Terrace at Florida Mall
Florida Mall



Monday - Friday

DOWNTOWN ORLANDO TO FLORIDA MALL					FLORIDA MALL TO DOWNTOWN ORLANDO				
1 LYNX CENTRAL STATION	2 ORANGE AVE. & MICHIGAN ST.	3 ORANGE AVE. & OAK RIDGE RD.	4 WINEGARD RD. & LANCASTER RD.	5 FLORIDA MALL	5 FLORIDA MALL	4 WINEGARD RD. & LANCASTER RD.	3 HANSEL AVE. & HOFFNER AVE.	2 ORANGE AVE. & MICHIGAN ST.	1 LYNX CENTRAL STATION
5:00	5:17	5:24	5:29	5:40	4:56	5:06	5:14	5:21	5:35
6:00	6:17	6:24	6:29	6:40	5:53	6:03	6:12	6:20	6:35
7:00	7:17	7:24	7:29	7:40	6:53	7:03	7:12	7:20	7:35
8:00	8:17	8:24	8:29	8:40	7:53	8:03	8:12	8:20	8:35
9:00	9:17	9:24	9:29	9:40	8:52	9:02	9:12	9:20	9:35
10:00	10:17	10:24	10:29	10:40	9:52	10:02	10:12	10:20	10:35
11:00	11:17	11:24	11:29	11:40	10:52	11:02	11:12	11:20	11:35
12:00	12:17	12:24	12:29	12:40	11:52	12:02	12:12	12:20	12:35
1:00	1:17	1:24	1:29	1:40	12:52	1:02	1:12	1:20	1:35
2:00	2:17	2:24	2:29	2:40	1:52	2:02	2:12	2:20	2:35
3:00	3:17	3:24	3:29	3:40	2:52	3:02	3:12	3:20	3:35
4:00	4:17	4:24	4:29	4:40	3:52	4:02	4:12	4:20	4:35
5:00	5:17	5:24	5:29	5:40	4:52	5:02	5:12	5:20	5:35
6:00	6:17	6:23	6:27	6:37	5:52	6:02	6:12	6:20	6:35
7:15	7:31	7:37	7:41	7:51	6:56	7:06	7:14	7:21	7:35
8:15	8:31	8:37	8:41	8:51	7:56	8:06	8:14	8:21	8:35
9:15	9:31	9:37	9:41	9:51	8:56	9:06	9:14	9:21	9:35
10:15	10:31	10:37	10:41	10:51	9:56	10:06	10:14	10:21	10:35
11:15	11:31	11:37	11:41	11:51	10:56	11:06	11:14	11:21	11:35
					11:56	12:06	12:14	12:21	12:35

P.M. Times are shown in bold

Saturday

DOWNTOWN ORLANDO TO FLORIDA MALL					FLORIDA MALL TO DOWNTOWN ORLANDO				
1 LYNX CENTRAL STATION	2 ORANGE AVE. & MICHIGAN ST.	3 ORANGE AVE. & OAK RIDGE RD.	4 WINEGARD RD. & LANCASTER RD.	5 FLORIDA MALL	5 FLORIDA MALL	4 WINEGARD RD. & LANCASTER RD.	3 HANSEL AVE. & HOFFNER AVE.	2 ORANGE AVE. & MICHIGAN ST.	1 LYNX CENTRAL STATION
5:00	5:16	5:23	5:28	5:39	4:56	5:06	5:14	5:21	5:35
6:00	6:17	6:24	6:29	6:40	5:53	6:03	6:12	6:20	6:35
7:00	7:17	7:24	7:29	7:40	6:53	7:03	7:12	7:20	7:35
8:00	8:17	8:24	8:29	8:40	7:53	8:03	8:12	8:20	8:35
9:00	9:17	9:24	9:29	9:40	8:52	9:02	9:12	9:20	9:35
10:00	10:17	10:24	10:29	10:40	9:52	10:02	10:12	10:20	10:35
11:00	11:17	11:24	11:29	11:40	10:52	11:02	11:12	11:20	11:35
12:00	12:17	12:24	12:29	12:40	11:52	12:02	12:12	12:20	12:35
1:00	1:17	1:24	1:29	1:40	12:52	1:02	1:12	1:20	1:35
2:00	2:17	2:24	2:29	2:40	1:52	2:02	2:12	2:20	2:35
3:00	3:17	3:24	3:29	3:40	2:52	3:02	3:12	3:20	3:35
4:00	4:17	4:24	4:29	4:40	3:52	4:02	4:12	4:20	4:35
5:00	5:17	5:24	5:29	5:40	4:52	5:02	5:12	5:20	5:35
6:00	6:17	6:23	6:27	6:37	5:52	6:02	6:12	6:20	6:35
7:15	7:31	7:37	7:41	7:51	6:56	7:06	7:14	7:21	7:35
8:15	8:31	8:37	8:41	8:51	7:56	8:06	8:14	8:21	8:35
9:15	9:31	9:37	9:41	9:51	8:56	9:06	9:14	9:21	9:35
10:15	10:31	10:37	10:41	10:51	9:56	10:06	10:14	10:21	10:35
11:15	11:31	11:37	11:41	11:51	10:56	11:06	11:14	11:21	11:35
					11:56	12:06	12:14	12:21	12:35

P.M. Times are shown in bold



Sunday & Holiday

DOWNTOWN ORLANDO TO FLORIDA MALL

LYNX CENTRAL STATION	ORANGE AVE. & MICHIGAN ST.	ORANGE AVE. & OAK RIDGE RD.	WINEGARD RD. & LANCASTER RD.	FLORIDA MALL
1	2	3	4	5
5:15	5:28	5:34	5:40	5:48
6:15	6:28	6:34	6:40	6:48
7:15	7:28	7:34	7:40	7:48
8:15	8:28	8:34	8:40	8:48
9:15	9:28	9:34	9:40	9:48
10:15	10:28	10:34	10:40	10:48
11:15	11:28	11:34	11:40	11:48
12:15	12:28	12:34	12:40	12:48
1:15	1:28	1:34	1:40	1:48
2:15	2:28	2:34	2:40	2:48
3:15	3:28	3:34	3:40	3:48
4:15	4:28	4:34	4:40	4:48
5:15	5:28	5:34	5:40	5:48
6:15	6:28	6:34	6:40	6:48
7:15	7:28	7:34	7:40	7:48

FLORIDA MALL TO DOWNTOWN ORLANDO

FLORIDA MALL	WINEGARD RD. & LANCASTER RD.	HANSEL AVE. & HOFFNER AVE.	ORANGE AVE. & MICHIGAN ST.	LYNX CENTRAL STATION
5	4	3	2	1
5:57	6:09	6:16	6:22	6:35
6:57	7:09	7:16	7:22	7:35
7:57	8:09	8:16	8:22	8:35
8:57	9:09	9:16	9:22	9:35
9:57	10:09	10:16	10:22	10:35
10:57	11:09	11:16	11:22	11:35
11:57	12:09	12:16	12:22	12:35
12:57	1:09	1:16	1:22	1:35
1:57	2:09	2:16	2:22	2:35
2:57	3:09	3:16	3:22	3:35
3:57	4:09	4:16	4:22	4:35
4:57	5:09	5:16	5:22	5:35
5:57	6:09	6:16	6:22	6:35
6:57	7:09	7:16	7:22	7:35
7:57	8:09	8:16	8:22	8:35

P.M. Times are shown in bold

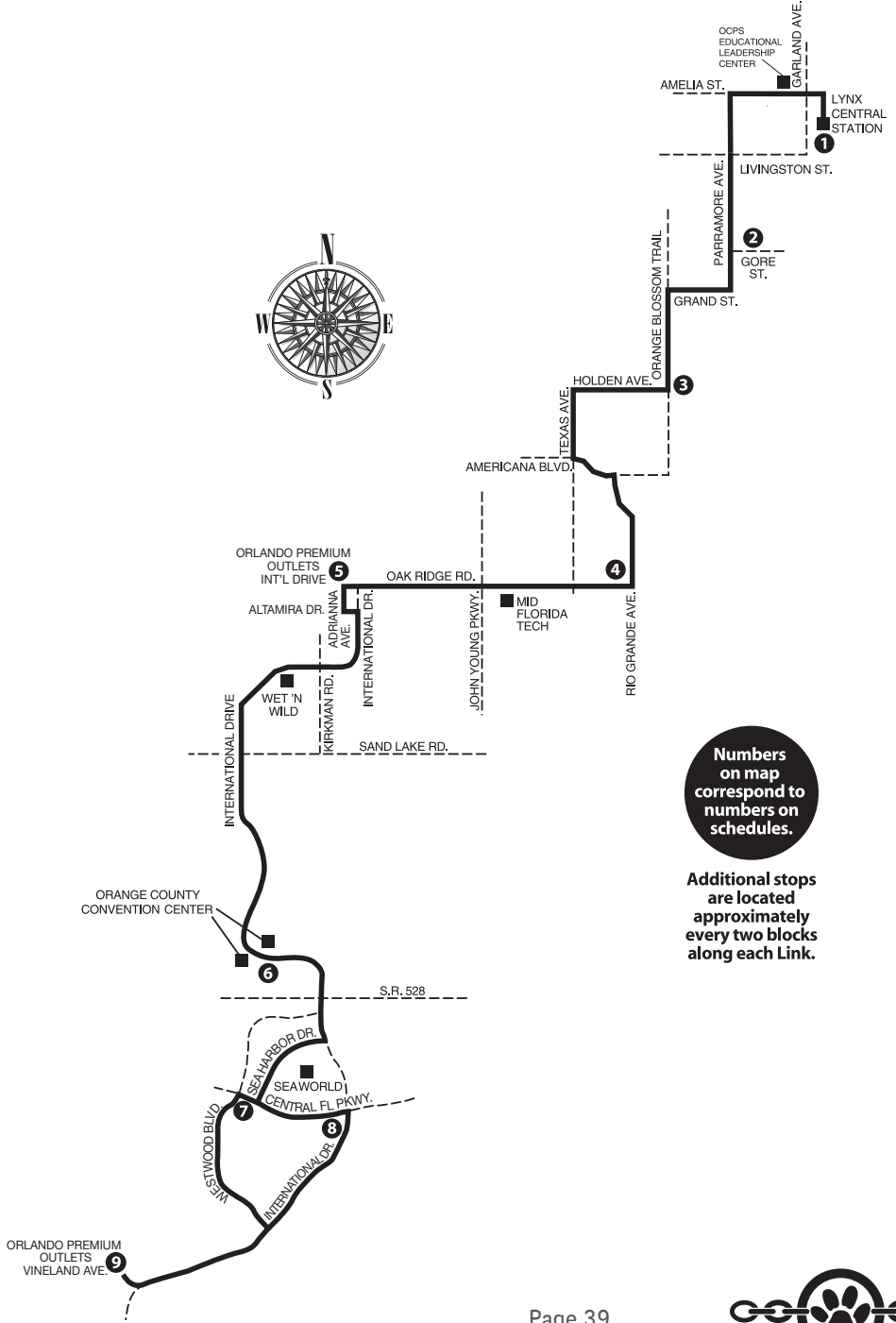


Link 8

**W. Oak Ridge Road/
International Drive**
Monday–Sunday & Holiday
service

- **SERVING:**
- LYNX Central Station
- OCPS Educational Leadership Center
- Callahan
- Parramore Avenue
- Holden Heights
- Mid Florida Tech

- Orlando Premium Outlets
International Drive
- Wet 'n Wild
- Orange County Convention Center
- SeaWorld
- Westwood Blvd.
- Orlando Premium Outlets
Vineland Avenue



Numbers on map correspond to numbers on schedules.

Additional stops are located approximately every two blocks along each Link.



Monday - Friday

DOWNTOWN ORLANDO TO INTERNATIONAL DRIVE

1	2	3	4	5	6	7	8	9
4:45	4:56	5:07	5:20	5:33	5:52		5:59	6:10
5:00	5:11	5:23	5:36	5:49	6:08	6:15		6:26
5:15	5:26	5:38	5:51	6:04	6:23		6:30	6:41
5:30	5:41	5:53	6:06	6:19	6:38	6:45		6:56
5:45	5:56	6:08	6:21	6:34	6:53		7:00	7:11
6:00	6:11	6:23	6:36	6:49	7:08	7:15		7:26
6:15	6:26	6:38	6:51	7:04	7:25		7:32	7:43
6:30	6:41	6:53	7:06	7:19	7:40	7:47		7:58
6:45	6:56	7:08	7:21	7:34	7:55		8:02	8:13
7:00	7:11	7:23	7:36	7:49	8:10	8:17		8:28
7:15	7:26	7:38	7:51	8:04	8:25		8:32	8:43
7:30	7:41	7:53	8:06	8:19	8:40	8:47		8:58
7:45	7:56	8:08	8:19	8:32	8:53		9:00	9:11
8:00	8:11	8:23	8:34	8:47	9:08	9:15		9:26
8:15	8:26	8:38	8:49	9:02	9:23		9:30	9:41
8:30	8:41	8:53	9:04	9:17	9:38	9:45		9:56
8:45	8:56	9:08	9:19	9:32	9:53		10:00	10:11
9:00	9:11	9:23	9:34	9:47	10:08	10:15		10:26
9:15	9:26	9:38	9:49	10:02	10:23		10:30	10:41
9:30	9:41	9:53	10:04	10:17	10:38	10:45		10:56
9:45	9:56	10:08	10:19	10:32	10:53		11:00	11:11
10:00	10:11	10:23	10:34	10:47	11:08	11:15		11:26
10:15	10:26	10:38	10:49	11:02	11:23		11:30	11:41
10:30	10:41	10:53	11:04	11:17	11:38	11:45		11:56
10:45	10:56	11:08	11:19	11:32	11:53		12:00	12:11
11:00	11:11	11:23	11:34	11:47	12:08	12:15		12:26
11:15	11:26	11:38	11:49	12:02	12:23		12:30	12:41
11:30	11:41	11:53	12:04	12:17	12:38	12:45		12:56
11:45	11:56	12:08	12:19	12:32	12:53		1:00	1:11
12:00	12:11	12:23	12:34	12:47	1:08	1:15		1:26
12:15	12:26	12:38	12:49	1:02	1:26		1:33	1:44
12:30	12:41	12:53	1:04	1:17	1:41	1:48		1:59
12:45	12:56	1:08	1:19	1:32	1:56		2:03	2:14
1:00	1:11	1:23	1:34	1:47	2:11	2:18		2:29

Outbound times are continued on the next column over.

1	2	3	4	5	6	7	8	9
1:15	1:26	1:38	1:49	2:02	2:26		2:33	2:44
1:30	1:41	1:53	2:04	2:17	2:41	2:48		2:59
1:45	1:56	2:08	2:19	2:32	2:56		3:03	3:14
2:00	2:11	2:23	2:34	2:47	3:11	3:18		3:29
2:15	2:26	2:38	2:49	3:02	3:26		3:33	3:44
2:30	2:41	2:53	3:04	3:17	3:41	3:48		3:59
2:45	2:56	3:08	3:19	3:32	3:56		4:03	4:13
3:00	3:11	3:23	3:34	3:47	4:11	4:18		4:28
3:15	3:26	3:38	3:49	4:02	4:26		4:33	4:43
3:30	3:41	3:53	4:04	4:17	4:41	4:48		4:58
3:45	3:56	4:08	4:19	4:32	4:56		5:03	5:13
4:00	4:11	4:23	4:34	4:47	5:11	5:18		5:28
4:15	4:26	4:38	4:49	5:02	5:25		5:32	5:42
4:30	4:41	4:53	5:04	5:13	5:36	5:43		5:53
4:45	4:56	5:08	5:19	5:28	5:51		5:58	6:08
5:00	5:11	5:23	5:34	5:43	6:06	6:13		6:23
5:15	5:26	5:38	5:49	5:58	6:21		6:28	6:38
5:30	5:41	5:53	6:04	6:13	6:36	6:43		6:53
5:45	5:56	6:08	6:17	6:26	6:49		6:56	7:06
6:00	6:11	6:22	6:31	6:40	7:03	7:10		7:20
6:15	6:26	6:37	6:46	6:55	7:18		7:25	7:35
6:30	6:41	6:52	7:01	7:10	7:33	7:40		7:50
6:45	6:56	7:07	7:16	7:25	7:48		7:55	8:05
7:15	7:26	7:37	7:46	7:55	8:18	8:25		8:35
7:45	7:56	8:07	8:16	8:25	8:48		8:55	9:05
8:15	8:26	8:37	8:46	8:55	9:18	9:25		9:35
8:45	8:56	9:07	9:16	9:25	9:48		9:55	10:05
9:15	9:26	9:37	9:46	9:55	10:18	10:25		10:35
10:15	10:26	10:37	10:46	10:55	11:18		11:25	11:35
11:15	11:26	11:37	11:46	11:55	12:18	12:25		12:35
12:15	12:26	12:37	12:46	12:55	1:18		1:25	1:35

P.M. Times are shown in bold



Monday - Friday

INTERNATIONAL DRIVE TO DOWNTOWN ORLANDO

9	8	7	6	5	4	3	2	1	9	8	7	6	5	4	3	2	1
ORLANDO PREMIUM OUTLETS/VINELAND AVE.	CENTRAL FL PKWY & INTERNATIONAL DR.	CENTRAL FL PKWY & WESTWOOD BLVD.	ORANGE COUNTY CONVENTION CENTER	ORLANDO PREMIUM OUTLETS INT'L DR.	RIO GRANDE AVE. & OAK RIDGE RD.	O.B.T & HOLDEN AVE.	PARRAMORE AVE. & GORE ST.	LYNX CENTRAL STATION	ORLANDO PREMIUM OUTLETS/VINELAND AVE.	CENTRAL FL PKWY & INTERNATIONAL DR.	CENTRAL FL PKWY & WESTWOOD BLVD.	ORANGE COUNTY CONVENTION CENTER	ORLANDO PREMIUM OUTLETS INT'L DR.	RIO GRANDE AVE. & OAK RIDGE RD.	O.B.T & HOLDEN AVE.	PARRAMORE AVE. & GORE ST.	LYNX CENTRAL STATION
4:48	4:58	5:10	5:05	4:48 5:03	5:02 5:17	5:12 5:27	5:24 5:39	5:35 5:50	12:38	12:48	1:03	12:56	1:18	1:31	1:42	1:54	2:05
5:00			5:18	5:20	5:32	5:42	5:54	6:05	12:53			1:11	1:33	1:46	1:57	2:09	2:20
5:17	5:27	5:40	5:34	5:49	6:01	6:12	6:24	6:35	1:08	1:18	1:33	1:26	1:48	2:01	2:12	2:24	2:35
5:30		5:40	5:48	6:03	6:16	6:27	6:39	6:50	1:23		1:33	1:41	2:03	2:16	2:27	2:39	2:50
5:47	5:57		6:04	6:19	6:31	6:42	6:54	7:05	1:38	1:48		1:56	2:18	2:31	2:42	2:54	3:05
6:00		6:10	6:18	6:33	6:46	6:57	7:09	7:20	1:52		2:02	2:10	2:32	2:45	2:56	3:09	3:20
6:16	6:26		6:33	6:48	7:01	7:12	7:24	7:35	2:06	2:16		2:24	2:46	2:59	3:11	3:24	3:35
6:23		6:33	6:41	7:03	7:16	7:27	7:39	7:50	2:21		2:31	2:39	3:01	3:14	3:26	3:39	3:50
6:46	6:56		7:03	7:18	7:31	7:42	7:54	8:05	2:36	2:46		2:54	3:16	3:29	3:41	3:54	4:05
6:53		7:03	7:11	7:33	7:46	7:57	8:09	8:20	3:06	3:16		3:24	3:46	3:59	4:11	4:24	4:35
7:16	7:26		7:33	7:48	8:01	8:12	8:24	8:35	3:19		3:29	3:37	3:59	4:14	4:26	4:39	4:50
7:23		7:33	7:41	8:03	8:16	8:27	8:39	8:50	3:34	3:44		3:52	4:14	4:29	4:41	4:54	5:05
7:45	7:55		8:03	8:18	8:31	8:42	8:54	9:05	3:49		3:59	4:07	4:29	4:44	4:56	5:09	5:20
7:53		8:03	8:11	8:33	8:46	8:57	9:09	9:20	4:04	4:14		4:22	4:44	4:59	5:11	5:24	5:35
8:15	8:25		8:33	8:48	9:01	9:12	9:24	9:35	4:19		4:29	4:37	4:59	5:14	5:26	5:39	5:50
8:23		8:33	8:41	9:03	9:16	9:27	9:39	9:50	4:34	4:44		4:52	5:14	5:29	5:41	5:54	6:05
8:45	8:55		9:03	9:18	9:31	9:42	9:54	10:05	4:48		4:58	5:07	5:29	5:44	5:56	6:09	6:20
8:53		9:03	9:11	9:33	9:46	9:57	10:09	10:20	5:03	5:13		5:22	5:44	5:59	6:11	6:24	6:35
9:15	9:25		9:33	9:48	10:01	10:12	10:24	10:35	5:18		5:28	5:37	5:59	6:14	6:26	6:39	6:50
9:23		9:33	9:41	10:03	10:16	10:27	10:39	10:50	5:33	5:43		5:52	6:14	6:29	6:41	6:54	7:05
9:38	9:48		9:56	10:18	10:31	10:42	10:54	11:05	5:50		6:00	6:09	6:31	6:46	6:58	7:09	7:20
9:53		10:03	10:11	10:33	10:46	10:57	11:09	11:20	6:06	6:16		6:25	6:47	7:02	7:13	7:24	7:35
10:08	10:18		10:26	10:48	11:01	11:12	11:24	11:35	6:21		6:31	6:40	7:02	7:17	7:28	7:39	7:50
10:23		10:33	10:41	11:03	11:16	11:27	11:39	11:50	6:36	6:46		6:55	7:17	7:32	7:43	7:54	8:05
10:38	10:48		10:56	11:18	11:31	11:42	11:54	12:05	6:51		7:01	7:10	7:32	7:47	7:58	8:09	8:20
10:53		11:03	11:11	11:33	11:46	11:57	12:09	12:20	7:09	7:19		7:28	7:50	8:02	8:13	8:24	8:35
11:08	11:18		11:26	11:48	12:01	12:12	12:24	12:35	7:39	7:49		7:58	8:20	8:32	8:43	8:54	9:05
11:23		11:33	11:41	12:03	12:16	12:27	12:39	12:50	8:10		8:20	8:28	8:50	9:02	9:13	9:24	9:35
11:38	11:48		11:56	12:18	12:31	12:42	12:54	1:05	8:39	8:49		8:58	9:20	9:32	9:43	9:54	10:05
11:53		12:03	12:11	12:33	12:46	12:57	1:09	1:20	9:10		9:20	9:28	9:50	10:02	10:13	10:24	10:35
12:08	12:18		12:26	12:48	1:01	1:12	1:24	1:35	9:40	9:50		9:58	10:20	10:32	10:43	10:54	11:05
12:23		12:33	12:41	1:03	1:16	1:27	1:39	1:50	10:10		10:20	10:28	10:50	11:02	11:13	11:24	11:35
									10:40	10:50		10:58	11:20	11:32	11:43	11:54	12:05
									11:40	11:50		11:58	12:20	12:32	12:43	12:54	1:05
									12:40	12:50		12:58	1:20	1:32	1:43	1:54	2:05
									1:40	1:50		1:58	2:20	2:32	2:43	2:54	3:05

Outbound times are continued on the next column over.

P.M. Times are shown in bold



DOWNTOWN ORLANDO TO INTERNATIONAL DRIVE

LYNX CENTRAL STATION	PARRAMORE AVE. & GORE ST.	O.B.T & HOLDEN AVE.	RIO GRANDE AVE. & OAK RIDGE RD.	ORLANDO PREMIUM OUTLETS INT'L DR.	ORANGE COUNTY CONVENTION CENTER	CENTRAL FL PKWY. & WESTWOOD BLVD.	CENTRAL FL PKWY. & INTERNATIONAL DR.	ORLANDO PREMIUM OUTLETS VINELAND AVE.
1	2	3	4	5	6	7	8	9
4:45	4:57	5:09	5:21	5:34	5:52			6:11
5:15	5:27	5:39	5:51	6:04	6:22	6:31		6:41
5:45	5:57	6:09	6:21	6:34	6:52		7:01	7:11
6:15	6:27	6:39	6:51	7:04	7:22	7:31		7:41
6:30	6:42	6:54	7:06	7:19	7:37		7:46	7:56
6:45	6:57	7:09	7:22	7:35	7:53		8:02	8:12
7:00	7:12	7:24	7:37	7:50	8:08		8:17	8:27
7:15	7:27	7:39	7:52	8:05	8:23	8:32		8:42
7:30	7:42	7:54	8:07	8:20	8:38		8:47	8:57
7:45	7:57	8:09	8:22	8:35	8:53		9:02	9:12
8:15	8:27	8:39	8:52	9:05	9:23	9:32		9:42
8:45	8:57	9:09	9:22	9:35	9:53		10:02	10:12
9:15	9:27	9:39	9:52	10:05	10:23	10:32		10:42
9:45	9:57	10:09	10:22	10:35	10:53		11:02	11:12
10:15	10:27	10:39	10:52	11:05	11:23	11:32		11:42
10:45	10:57	11:09	11:22	11:35	11:53		12:02	12:12
11:15	11:27	11:39	11:52	12:05	12:23	12:32		12:42
11:45	11:57	12:09	12:22	12:35	12:53		1:02	1:12
12:15	12:27	12:39	12:52	1:05	1:27	1:36		1:46
12:45	12:57	1:09	1:21	1:34	1:56		2:05	2:15
1:15	1:27	1:39	1:51	2:04	2:26	2:35		2:45
1:45	1:57	2:09	2:21	2:34	2:56		3:05	3:15
2:15	2:27	2:39	2:51	3:04	3:26	3:34		3:42
2:45	2:57	3:09	3:21	3:34	3:56		4:05	4:15
3:15	3:27	3:39	3:51	4:04	4:26	4:34		4:42
3:45	3:57	4:09	4:21	4:34	4:56		5:05	5:15
4:15	4:27	4:39	4:51	5:04	5:25	5:33		5:41
4:45	4:57	5:09	5:21	5:33	5:54		6:03	6:13
5:15	5:27	5:39	5:51	6:04	6:25	6:33		6:41
5:45	5:57	6:09	6:21	6:33	6:54		7:03	7:13
6:15	6:27	6:39	6:51	7:04	7:25	7:33		7:41
6:45	6:57	7:09	7:21	7:33	7:54		8:03	8:13
7:15	7:27	7:39	7:51	8:04	8:25	8:33		8:41
7:45	7:57	8:09	8:21	8:33	8:54		9:03	9:13
8:15	8:27	8:39	8:51	9:04	9:25	9:33		9:41
8:45	8:57	9:09	9:21	9:33	9:54		10:03	10:13
9:15	9:27	9:39	9:51	10:04	10:25	10:33		10:41
10:15	10:27	10:39	10:51	11:04	11:25	11:33		11:41

P.M. Times are shown in bold

INTERNATIONAL DRIVE TO DOWNTOWN ORLANDO

ORLANDO PREMIUM OUTLETS VINELAND AVE.	CENTRAL FL PKWY. & INTERNATIONAL DR.	CENTRAL FL PKWY. & WESTWOOD BLVD.	ORANGE COUNTY CONVENTION CENTER	ORLANDO PREMIUM OUTLETS INT'L DR.	RIO GRANDE AVE. & OAK RIDGE RD.	O.B.T & HOLDEN AVE.	PARRAMORE AVE. & GORE ST.	LYNX CENTRAL STATION
9	8	7	6	5	4	3	2	1
				5:16	5:30	5:41	5:53	6:05
5:05		5:15	5:24	5:46	6:00	6:11	6:23	6:35
5:35	5:45		5:54	6:16	6:30	6:41	6:53	7:05
6:05		6:15	6:24	6:46	7:00	7:11	7:23	7:35
6:35	6:45		6:54	7:16	7:30	7:41	7:53	8:05
7:05		7:15	7:24	7:46	8:00	8:11	8:23	8:35
7:35	7:45		7:54	8:16	8:30	8:41	8:53	9:05
8:05		8:15	8:24	8:46	9:00	9:11	9:23	9:35
8:35	8:45		8:54	9:16	9:30	9:41	9:53	10:05
9:05		9:15	9:24	9:46	10:00	10:11	10:23	10:35
9:35	9:45		9:54	10:16	10:30	10:41	10:53	11:05
10:05		10:15	10:24	10:46	11:00	11:11	11:23	11:35
10:35	10:45		10:54	11:16	11:30	11:41	11:53	12:05
11:05		11:15	11:24	11:46	12:00	12:11	12:23	12:35
11:35	11:45		11:54	12:16	12:30	12:41	12:53	1:05
12:05		12:15	12:24	12:46	1:00	1:11	1:23	1:35
12:35	12:45		12:54	1:16	1:30	1:41	1:53	2:05
1:05		1:15	1:24	1:46	2:00	2:11	2:23	2:35
1:35	1:45		1:54	2:16	2:30	2:41	2:53	3:05
2:03		2:13	2:22	2:44	2:58	3:10	3:23	3:35
2:33	2:43		2:52	3:14	3:28	3:40	3:53	4:05
3:03		3:13	3:22	3:44	3:58	4:10	4:23	4:35
3:33	3:43		3:52	4:14	4:28	4:40	4:53	5:05
3:48	3:58		4:07	4:29	4:43	4:55	5:08	5:20
4:03		4:13	4:22	4:44	4:58	5:10	5:23	5:35
4:18	4:28		4:37	4:59	5:13	5:25	5:38	5:50
4:33	4:43		4:52	5:14	5:28	5:40	5:53	6:05
5:03		5:13	5:22	5:44	5:58	6:10	6:23	6:35
5:36	5:46		5:55	6:17	6:31	6:42	6:53	7:05
6:05		6:15	6:24	6:46	7:00	7:11	7:23	7:35
6:36	6:46		6:55	7:17	7:31	7:42	7:53	8:05
7:05		7:15	7:24	7:46	8:00	8:11	8:23	8:35
7:36	7:46		7:55	8:17	8:31	8:42	8:53	9:05
8:05		8:16	8:24	8:46	9:00	9:11	9:23	9:35
8:36	8:46		8:55	9:17	9:31	9:42	9:53	10:05
9:05		9:16	9:24	9:46	10:00	10:11	10:23	10:35
9:36	9:46		9:55	10:17	10:31	10:42	10:53	11:05
10:05		10:16	10:24	10:46	11:00	11:11	11:23	11:35
10:36	10:46		10:55	11:17	11:31	11:42	11:53	12:05
11:41	11:51		12:00	12:22	12:36	12:47	12:58	1:10

P.M. Times are shown in bold



Sunday & Holiday

DOWNTOWN ORLANDO TO INTERNATIONAL DRIVE								
1	2	3	4	5	6	7	8	9
LYNX CENTRAL STATION	PARRAMORE AVE. & GORE ST.	O.B.T & HOLDEN AVE.	RIO GRANDE AVE. & OAK RIDGE RD.	ORLANDO PREMIUM OUTLETS INT'L DR.	ORANGE COUNTY CONVENTION CENTER	CENTRAL FL PKWY. & WESTWOOD BLVD.	CENTRAL FL PKWY. & INTERNATIONAL DR.	ORLANDO PREMIUM OUTLETS VINELAND AVE.
4:45	4:57	5:09	5:21	5:34	5:52		5:58	6:05
5:45	5:57	6:09	6:21	6:34	6:52		6:58	7:05
6:15	6:27	6:39	6:52	7:05	7:23	7:29		7:36
6:30	6:42	6:54	7:06	7:19	7:37		7:43	7:50
6:45	6:57	7:09	7:22	7:35	7:53		7:59	8:06
7:00	7:12	7:24	7:37	7:50	8:08		8:14	8:21
7:15	7:27	7:39	7:52	8:05	8:23	8:29		8:36
7:30	7:42	7:54	8:07	8:20	8:38		8:44	8:51
7:45	7:57	8:09	8:22	8:35	8:53		8:59	9:06
8:15	8:27	8:39	8:52	9:05	9:23	9:29		9:36
8:45	8:57	9:09	9:22	9:35	9:53		9:59	10:06
9:15	9:27	9:39	9:52	10:05	10:23	10:29		10:36
9:45	9:57	10:09	10:22	10:35	10:53		10:59	11:06
10:15	10:27	10:39	10:52	11:05	11:23	11:29		11:36
10:45	10:57	11:09	11:22	11:35	11:53		11:59	12:06
11:15	11:27	11:39	11:52	12:05	12:23	12:29		12:36
11:45	11:57	12:09	12:22	12:35	12:53		12:59	1:06
12:15	12:27	12:39	12:51	1:04	1:26	1:32		1:39
12:45	12:57	1:09	1:21	1:34	1:56		2:02	2:09
1:15	1:27	1:39	1:51	2:04	2:26	2:32		2:39
1:45	1:57	2:09	2:21	2:34	2:56		3:02	3:09
2:15	2:27	2:39	2:51	3:04	3:26	3:32		3:39
2:45	2:57	3:09	3:21	3:34	3:56		4:02	4:09
3:15	3:27	3:39	3:51	4:04	4:26	4:32		4:39
3:45	3:57	4:09	4:21	4:34	4:56		5:02	5:09
4:15	4:27	4:39	4:51	5:03	5:24	5:30		5:37
4:45	4:57	5:09	5:21	5:34	5:56		6:02	6:09
5:15	5:27	5:39	5:51	6:03	6:24	6:30		6:37
5:45	5:57	6:09	6:21	6:34	6:56		7:02	7:09
6:15	6:27	6:39	6:51	7:03	7:24	7:30		7:37
6:45	6:57	7:09	7:21	7:34	7:56		8:02	8:09
7:15	7:27	7:39	7:51	8:03	8:24	8:30		8:37

P.M. Times are shown in bold

INTERNATIONAL DRIVE TO DOWNTOWN ORLANDO								
9	8	7	6	5	4	3	2	1
ORLANDO PREMIUM OUTLETS VINELAND AVE.	CENTRAL FL PKWY. & INTERNATIONAL DR.	CENTRAL FL PKWY. & WESTWOOD BLVD.	ORANGE COUNTY CONVENTION CENTER	ORLANDO PREMIUM OUTLETS INT'L DR.	RIO GRANDE AVE. & OAK RIDGE RD.	O.B.T & HOLDEN AVE.	PARRAMORE AVE. & GORE ST.	LYNX CENTRAL STATION
				5:16	5:30	5:41	5:53	6:05
5:09	5:16		5:24	5:46	6:00	6:11	6:23	6:35
5:39		5:46	5:54	6:16	6:30	6:41	6:53	7:05
6:09	6:16		6:24	6:46	7:00	7:11	7:23	7:35
6:39		6:46	6:54	7:16	7:30	7:41	7:53	8:05
7:09	7:16		7:24	7:46	8:00	8:11	8:23	8:35
7:39		7:46	7:54	8:16	8:30	8:41	8:53	9:05
8:09	8:16		8:24	8:46	9:00	9:11	9:23	9:35
8:39		8:46	8:54	9:16	9:30	9:41	9:53	10:05
9:09	9:16		9:24	9:46	10:00	10:11	10:23	10:35
9:39		9:46	9:54	10:16	10:30	10:41	10:53	11:05
10:09	10:16		10:24	10:46	11:00	11:11	11:23	11:35
10:39		10:46	10:54	11:16	11:30	11:41	11:53	12:05
11:09	11:16		11:24	11:46	12:00	12:11	12:23	12:35
11:39		11:46	11:54	12:16	12:30	12:41	12:53	1:05
12:09	12:16		12:24	12:46	1:00	1:11	1:23	1:35
12:39		12:46	12:54	1:16	1:30	1:41	1:53	2:05
1:09	1:16		1:24	1:46	2:00	2:11	2:23	2:35
1:39		1:46	1:54	2:16	2:30	2:41	2:53	3:05
2:07	2:14		2:22	2:44	2:58	3:10	3:23	3:35
2:37		2:44	2:52	3:14	3:28	3:40	3:53	4:05
3:07	3:14		3:22	3:44	3:58	4:10	4:23	4:35
3:37		3:44	3:52	4:14	4:28	4:40	4:53	5:05
3:52	3:59		4:07	4:29	4:43	4:55	5:08	5:20
4:07	4:14		4:22	4:44	4:58	5:10	5:23	5:35
4:22	4:29		4:37	4:59	5:13	5:25	5:38	5:50
4:37		4:44	4:52	5:14	5:28	5:40	5:53	6:05
5:07	5:14		5:22	5:44	5:58	6:10	6:23	6:35
5:37		5:44	5:52	6:14	6:28	6:40	6:53	7:05
6:09	6:16		6:24	6:46	7:00	7:11	7:23	7:35
6:39		6:46	6:54	7:16	7:30	7:41	7:53	8:05
7:09	7:16		7:24	7:46	8:00	8:11	8:23	8:35
7:39		7:46	7:54	8:16	8:30	8:41	8:53	9:05
8:09	8:16		8:24	8:46	9:00	9:11	9:23	9:35
8:39		8:46	8:54	9:16	9:30	9:41	9:53	10:05

P.M. Times are shown in bold



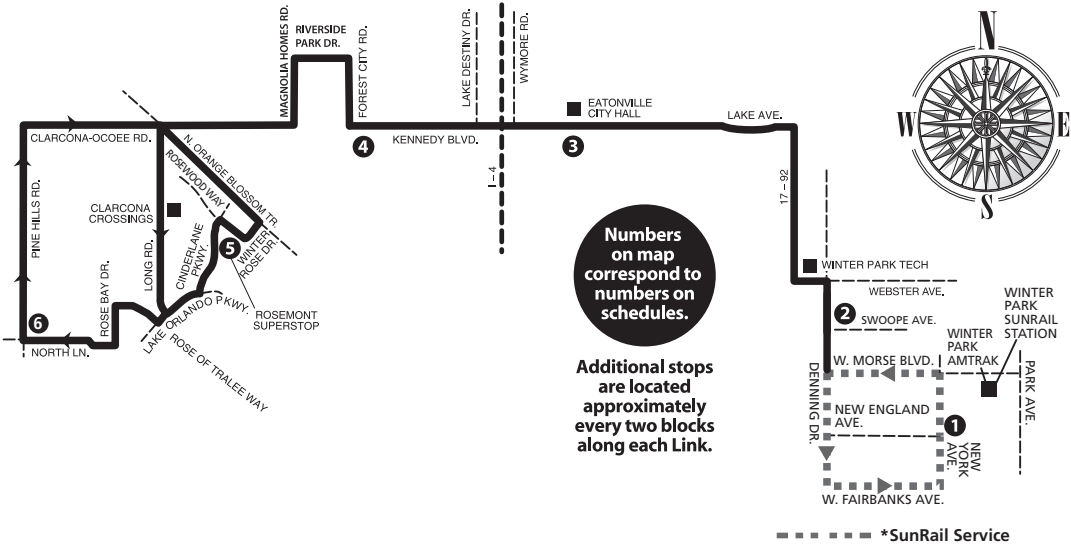
Link 9

Winter Park/Rosemont

Monday–Sunday & Holiday service

- **SERVING:**
- Winter Park Tech
- Eatonville
- Rosemont SuperStop
- Rolling Hills
- Clarcona Crossings

Winter Park SunRail Station
Winter Park Amtrak



Monday - Friday

WINTER PARK TO ROSEMONT

1 NEW YORK AVE.	2 DENNING DR. & SWOOPE AVE.	3 EATONVILLE CITY HALL	4 KENNEDY BLVD. & FOREST CITY RD.	5 ROSEMONT SUPERSTOP	6 NORTH LN. & PINE HILLS RD.	5 ROSEMONT SUPERSTOP
6:07*	6:12	6:18	6:27	6:37	6:46	6:54
7:07*	7:12	7:18	7:27	7:37	7:46	7:54
8:07*	8:12	8:18	8:27	8:37	8:46	8:54
9:07*	9:12	9:18	9:27	9:37	9:46	9:54
	10:07	10:14	10:23	10:33	10:42	10:50
	11:07	11:14	11:23	11:33	11:42	11:50
	12:07	12:14	12:23	12:33	12:42	12:50
	1:07	1:14	1:23	1:33	1:42	1:50
	2:07	2:14	2:23	2:33	2:42	2:50
	3:07	3:14	3:23	3:33	3:42	3:50
	4:13	4:20	4:29	4:39	4:48	4:56
5:08*	5:13	5:19	5:28	5:38	5:47	5:55
6:08*	6:13	6:19	6:28	6:38	6:47	6:55
7:08*	7:13	7:19	7:28	7:38	7:47	7:55
8:08*	8:13	8:19	8:28	8:38	8:47	8:55
	9:07	9:14	9:23	9:33	9:42	9:50
	10:07	10:14	10:23	10:33	10:42	10:50
	11:07	11:14	11:23	11:33	11:42	11:50

P.M. Times are shown in bold

*SunRail Service

ROSEMONT TO WINTER PARK

5 ROSEMONT SUPERSTOP	4 KENNEDY BLVD. & FOREST CITY RD.	3 EATONVILLE CITY HALL	2 DENNING DR. & SWOOPE AVE.	1 NEW YORK AVE.
6:00	6:10	6:16	6:22	6:29*
7:00	7:10	7:16	7:22	7:29*
8:00	8:10	8:16	8:22	8:29*
9:02	9:12	9:18	9:24	
10:02	10:12	10:18	10:24	
11:02	11:12	11:18	11:24	
12:02	12:12	12:18	12:24	
1:02	1:12	1:18	1:24	
2:02	2:12	2:18	2:24	
3:02	3:12	3:18	3:24	
3:58	4:08	4:14	4:20	4:27*
4:58	5:08	5:14	5:20	5:27*
5:58	6:08	6:14	6:20	6:27*
6:58	7:08	7:14	7:20	7:27*
8:02	8:12	8:18	8:24	
9:02	9:12	9:18	9:24	
10:02	10:12	10:18	10:24	
11:02	11:12	11:18	11:24	
12:17	12:27	12:33	12:39	



Saturday

WINTER PARK TO ROSEMONT

DENNING DR. & SWOOPE AVE. 2	EATONVILLE CITY HALL 3	KENNEDY BLVD. & FOREST CITY RD. 4	ROSEMONT SUPERSTOP 5	NORTH LN. & PINE HILLS RD. 6	ROSEMONT SUPERSTOP 5
5:40	5:47	5:56	6:06	6:14	6:22
6:40	6:47	6:56	7:06	7:14	7:22
7:40	7:47	7:56	8:06	8:14	8:22
8:40	8:47	8:56	9:06	9:14	9:22
9:40	9:47	9:56	10:06	10:14	10:22
10:40	10:47	10:56	11:06	11:14	11:22
11:40	11:47	11:56	12:06	12:14	12:22
12:40	12:47	12:56	1:06	1:14	1:22
1:40	1:47	1:56	2:06	2:14	2:22
2:40	2:47	2:56	3:06	3:14	3:22
3:40	3:47	3:56	4:06	4:14	4:22
4:40	4:47	4:56	5:06	5:14	5:22
5:40	5:47	5:56	6:06	6:14	6:22
6:40	6:47	6:56	7:06	7:14	7:22
7:40	7:47	7:56	8:06	8:14	8:22
8:40	8:47	8:56	9:06	9:14	9:22

ROSEMONT TO WINTER PARK

ROSEMONT SUPERSTOP 5	KENNEDY BLVD. & FOREST CITY RD. 4	EATONVILLE CITY HALL 3	DENNING DR. & SWOOPE AVE. 2
6:36	6:46	6:52	7:00
7:36	7:46	7:52	8:00
8:36	8:46	8:52	9:00
9:36	9:46	9:52	10:00
10:36	10:46	10:52	11:00
11:36	11:46	11:52	12:00
12:36	12:46	12:52	1:00
1:36	1:46	1:52	2:00
2:36	2:46	2:52	3:00
3:36	3:46	3:52	4:00
4:36	4:46	4:52	5:00
5:36	5:46	5:52	6:00
6:36	6:46	6:52	7:00
7:36	7:46	7:52	8:00
8:36	8:46	8:52	9:00
9:36	9:46	9:52	10:00

P.M. Times are shown in bold

Sunday & Holiday

WINTER PARK TO ROSEMONT

DENNING DR. & SWOOPE AVE. 2	EATONVILLE CITY HALL 3	KENNEDY BLVD. & FOREST CITY RD. 4	ROSEMONT SUPERSTOP 5	NORTH LN. & PINE HILLS RD. 6	ROSEMONT SUPERSTOP 5
5:40	5:48	5:54	6:05	6:12	6:21
6:40	6:48	6:54	7:05	7:12	7:21
7:40	7:48	7:54	8:05	8:12	8:21
8:40	8:48	8:54	9:05	9:12	9:21
9:40	9:48	9:54	10:05	10:12	10:21
10:40	10:48	10:54	11:05	11:12	11:21
11:40	11:48	11:54	12:05	12:12	12:21
12:40	12:48	12:54	1:05	1:12	1:21
1:40	1:48	1:54	2:05	2:12	2:21
2:40	2:48	2:54	3:05	3:12	3:21
3:40	3:48	3:54	4:05	4:12	4:21
4:40	4:48	4:54	5:05	5:12	5:21
5:40	5:48	5:54	6:05	6:12	6:21
6:40	6:48	6:54	7:05	7:12	7:21

ROSEMONT TO WINTER PARK

ROSEMONT SUPERSTOP 5	KENNEDY BLVD. & FOREST CITY RD. 4	EATONVILLE CITY HALL 3	DENNING DR. & SWOOPE AVE. 2
6:35	6:45	6:51	7:00
7:35	7:45	7:51	8:00
8:35	8:45	8:51	9:00
9:35	9:45	9:51	10:00
10:35	10:45	10:51	11:00
11:35	11:45	11:51	12:00
12:35	12:45	12:51	1:00
1:35	1:45	1:51	2:00
2:35	2:45	2:51	3:00
3:35	3:45	3:51	4:00
4:35	4:45	4:51	5:00
5:35	5:45	5:51	6:00
6:35	6:45	6:51	7:00
7:35	7:45	7:51	8:00

P.M. Times are shown in bold



Link 10

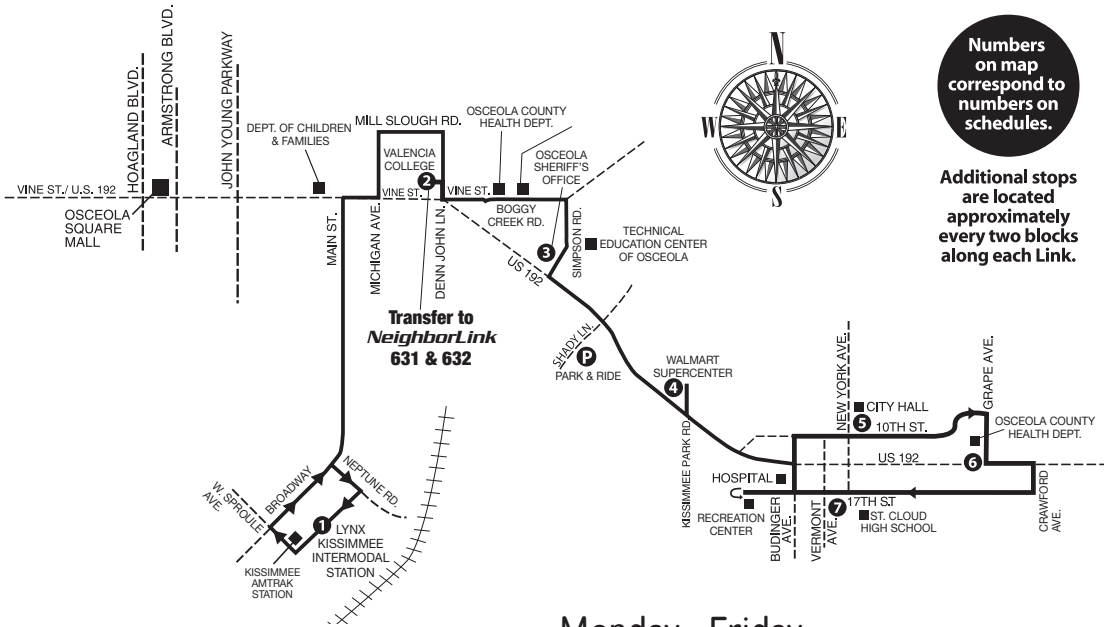
E. U.S. 192/St. Cloud

Monday–Saturday service

No Sunday/Holiday service

- **SERVING:**
- LYNX Kissimmee Intermodal Station
- Dept. of Children & Families
- Mill Creek
- Valencia College – Osceola
- Osceola County Health Department – Kissimmee
- Center for Women & Family Health
- Technical Education Center of Osceola

- Osceola Sheriff's Office
- St. Cloud Walmart Supercenter
- St. Cloud City Hall
- Osceola County Health Department – St. Cloud
- St. Cloud High School
- Orlando Health – St. Cloud
- St. Cloud Recreation Center
- NeighborLink 631
- NeighborLink 632



Monday - Friday

KISSIMMEE TO ST. CLOUD							
1	2	3	4	4	5	6	7
LYNX KISSIMMEE INTERMODAL STATION	VALENCIA COLLEGE OSCEOLA	U.S. 192 & SIMPSON RD.	ST. CLOUD WALMART SUPERCENTER (ARRIVE)	ST. CLOUD WALMART SUPERCENTER (DEPART)	10TH ST. & NEW YORK AVE.	GRAPE AVE. & U.S. 192	17TH ST. & VERMONT AVE.
4:15	4:28	4:38	4:49	4:54	5:04	5:10	5:19
5:15	5:28	5:38	5:51	5:56	6:07	6:13	6:22
6:15	6:29	6:40	6:53	6:58	7:09	7:15	7:24
7:15	7:29	7:40	7:53	7:58	8:09	8:15	8:24
8:15	8:29	8:40	8:53	8:58	9:09	9:15	9:24
9:15	9:29	9:40	9:53	9:58	10:09	10:15	10:24
10:15	10:29	10:40	10:53	10:58	11:09	11:15	11:24
11:15	11:29	11:40	11:53	11:58	12:09	12:15	12:24
12:15	12:29	12:40	12:53	12:58	1:09	1:15	1:24
1:15	1:29	1:40	1:53	1:58	2:09	2:15	2:24
2:15	2:29	2:40	2:53	2:58	3:09	3:15	3:24
3:15	3:29	3:40	3:53	3:58	4:09	4:15	4:24
4:15	4:29	4:40	4:53	4:58	5:09	5:15	5:24
5:15	5:29	5:40	5:53	5:58	6:09	6:15	6:24
6:15	6:29	6:40	6:53	6:58	7:09	7:15	7:24
7:15	7:29	7:40	7:53	7:58	8:09	8:15	8:24
8:15	8:29	8:40	8:53	8:58	9:09	9:15	9:24
9:15	9:29	9:40	9:53	9:58	10:09	10:15	10:24

ST. CLOUD TO KISSIMMEE			
4	3	2	1
ST. CLOUD WALMART SUPERCENTER	U.S. 192 & SIMPSON RD.	VALENCIA COLLEGE OSCEOLA	LYNX KISSIMMEE INTERMODAL STATION
5:42	5:52	6:04	6:16
6:43	6:55	7:07	7:19
7:43	7:55	8:07	8:19
8:43	8:55	9:07	9:19
9:43	9:55	10:07	10:19
10:43	10:55	11:07	11:19
11:43	11:55	12:07	12:19
12:43	12:55	1:07	1:19
1:43	1:55	2:07	2:19
2:43	2:55	3:07	3:19
3:43	3:55	4:07	4:19
4:43	4:55	5:07	5:19
5:43	5:55	6:07	6:19
6:44	6:56	7:07	7:18
7:43	7:53	8:04	8:15
8:43	8:53	9:04	9:15
9:43	9:53	10:04	10:15
10:43	10:53	11:04	11:15

P.M. Times are shown in bold



Saturday

KISSIMMEE TO ST. CLOUD								ST. CLOUD TO KISSIMMEE				
LYNX KISSIMMEE INTERMODAL STATION	VALENCIA COLLEGE OSCEOLA	U.S. 192 & SIMPSON RD.	ST. CLOUD WALMART SUPERCENTER (ARRIVE)	ST. CLOUD WALMART SUPERCENTER (DEPART)	10TH ST. & NEW YORK AVE.	GRAPE AVE. & U.S. 192	17TH ST. & VERMONT AVE.	ST. CLOUD WALMART SUPERCENTER	ST. CLOUD WALMART SUPERCENTER	U.S. 192 & SIMPSON RD.	VALENCIA COLLEGE OSCEOLA	LYNX KISSIMMEE INTERMODAL STATION
1	2	3	4	4	5	6	7	4	4	3	2	1
4:15	4:28	4:38	4:49	4:54	5:04	5:10	5:19	5:28	5:42	5:52	6:04	6:16
5:15	5:28	5:38	5:51	5:56	6:07	6:13	6:22	6:31	6:43	6:55	7:07	7:19
6:15	6:29	6:40	6:53	6:58	7:09	7:15	7:24	7:33	7:43	7:55	8:07	8:19
7:15	7:29	7:40	7:53	7:58	8:09	8:15	8:24	8:33	8:43	8:55	9:07	9:19
8:15	8:29	8:40	8:53	8:58	9:09	9:15	9:24	9:33	9:43	9:55	10:07	10:19
9:15	9:29	9:40	9:53	9:58	10:09	10:15	10:24	10:33	10:43	10:55	11:07	11:19
10:15	10:29	10:40	10:53	10:58	11:09	11:15	11:24	11:33	11:43	11:55	12:07	12:19
11:15	11:29	11:40	11:53	11:58	12:09	12:15	12:24	12:33	12:43	12:55	1:07	1:19
12:15	12:29	12:40	12:53	12:58	1:09	1:15	1:24	1:33	1:43	1:55	2:07	2:19
1:15	1:29	1:40	1:53	1:58	2:09	2:15	2:24	2:33	2:43	2:55	3:07	3:19
2:15	2:29	2:40	2:53	2:58	3:09	3:15	3:24	3:33	3:43	3:55	4:07	4:19
3:15	3:29	3:40	3:53	3:58	4:09	4:15	4:24	4:33	4:43	4:55	5:07	5:19
4:15	4:29	4:40	4:53	4:58	5:09	5:15	5:24	5:33	5:43	5:55	6:07	6:19
5:15	5:29	5:40	5:53	5:58	6:09	6:15	6:24	6:32	6:44	6:56	7:07	7:18
6:15	6:29	6:40	6:51	6:56	7:05	7:11	7:20	7:28	7:43	7:53	8:04	8:15
7:15	7:27	7:37	7:48	7:53	8:02	8:08	8:17	8:25	8:43	8:53	9:04	9:15
8:15	8:27	8:37	8:48	8:53	9:02	9:08	9:17	9:25	9:43	9:53	10:04	10:15
9:15	9:27	9:37	9:48	9:53	10:02	10:08	10:17	10:25	10:43	10:53	11:04	11:15

P.M. Times are shown in bold

No Sunday/Holiday service



Link 11

S. Orange Avenue/Orlando International Airport

Monday–Sunday & Holiday service

- **SERVING:**
- LYNX Central Station
- Orlando Regional
- Medical Center
- Pine Castle

Orlando International Airport
Sand Lake SunRail
Xpress Link 208

Monday - Friday

DOWNTOWN ORLANDO TO O.I.A.

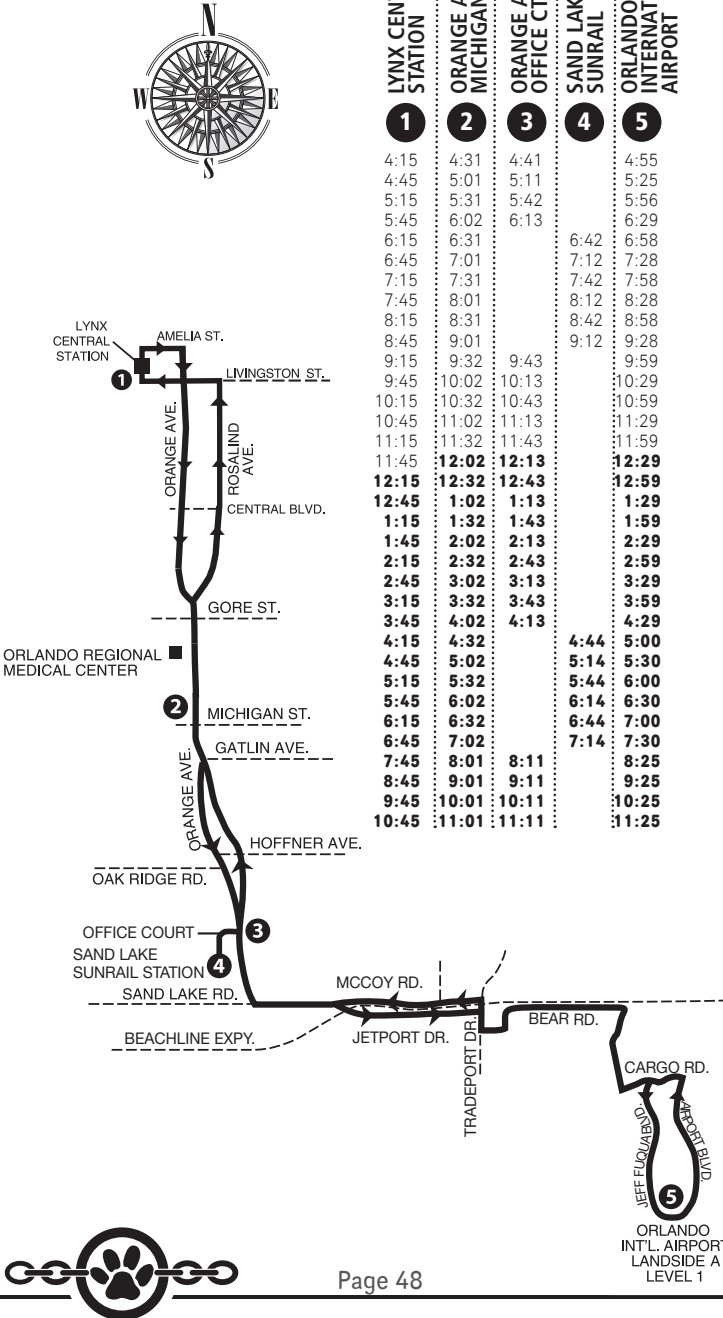
O.I.A. TO DOWNTOWN ORLANDO

1 LYNX CENTRAL STATION	2 ORANGE AVE. & MICHIGAN ST.	3 ORANGE AVE. & OFFICE CT.	4 SAND LAKE SUNRAIL	5 ORLANDO INTERNATIONAL AIRPORT	5 ORLANDO INTERNATIONAL AIRPORT	4 SAND LAKE SUNRAIL	3 ORANGE AVE. & OFFICE CT.	2 ORANGE AVE. & MICHIGAN ST.	1 LYNX CENTRAL STATION
4:15	4:31	4:41		4:55	5:11		5:25	5:36	5:50
4:45	5:01	5:11		5:25	5:40		5:54	6:05	6:20
5:15	5:31	5:42		5:56	6:08	6:23		6:36	6:50
5:45	6:02	6:13		6:29	6:38	6:53		7:06	7:20
6:15	6:31		6:42	6:58	7:08	7:23		7:36	7:50
6:45	7:01		7:12	7:28	7:38	7:53		8:06	8:20
7:15	7:31		7:42	7:58	8:08	8:23		8:36	8:50
7:45	8:01		8:12	8:28	8:38	8:53		9:06	9:20
8:15	8:31		8:42	8:58	9:08		9:23	9:35	9:50
8:45	9:01		9:12	9:28	9:38		9:53	10:05	10:20
9:15	9:32	9:43		9:59	10:08		10:23	10:35	10:50
9:45	10:02	10:13		10:29	10:38		10:53	11:05	11:20
10:15	10:32	10:43		10:59	11:08		11:23	11:35	11:50
10:45	11:02	11:13		11:29	11:38		11:53	12:05	12:20
11:15	11:32	11:43		11:59	12:08		12:23	12:35	12:50
11:45	12:02	12:13		12:29	12:38		12:53	1:05	1:20
12:15	12:32	12:43		12:59	1:08		1:23	1:35	1:50
12:45	1:02	1:13		1:29	1:38		1:53	2:05	2:20
1:15	1:32	1:43		1:59	2:08		2:23	2:35	2:50
1:45	2:02	2:13		2:29	2:38		2:53	3:05	3:20
2:15	2:32	2:43		2:59	3:08		3:23	3:35	3:50
2:45	3:02	3:13		3:29	3:38		3:53	4:05	4:20
3:15	3:32	3:43		3:59	4:08		4:23	4:35	4:50
3:45	4:02	4:13		4:29	4:36	4:51		5:05	5:20
4:15	4:32		4:44	5:00	5:06	5:21		5:35	5:50
4:45	5:02		5:14	5:30	5:36	5:51		6:05	6:20
5:15	5:32		5:44	6:00	6:06	6:21		6:35	6:50
5:45	6:02		6:14	6:30	6:36	6:51		7:05	7:20
6:15	6:32		6:44	7:00	7:21	7:36		7:50	8:05
6:45	7:02		7:14	7:30	8:26		8:40	8:51	9:05
7:45	8:01	8:11		8:25	9:26		9:40	9:51	10:05
8:45	9:01	9:11		9:25	10:26		10:40	10:51	11:05
9:45	10:01	10:11		10:25	11:26		11:40	11:51	12:05
10:45	11:01	11:11		11:25					

P.M. Times are shown in bold

Numbers on map correspond to numbers on schedules.

Additional stops are located approximately every two blocks along each Link.



Saturday

DOWNTOWN ORLANDO TO O.I.A.

LYNX CENTRAL STATION	ORANGE AVE. & MICHIGAN ST.	ORANGE AVE. & OFFICE CT.	SAND LAKE SUNRAIL	ORLANDO INTERNATIONAL AIRPORT
1	2	3	4	5
4:15	4:31	4:39		4:53
4:45	5:01	5:09		5:23
5:15	5:31	5:39		5:53
5:45	6:02	6:11		6:27
6:15	6:32	6:41		6:57
6:45	7:02	7:11		7:27
7:15	7:32	7:41		7:57
7:45	8:02	8:11		8:27
8:15	8:32	8:41		8:57
8:45	9:02	9:11		9:27
9:15	9:32	9:41		9:57
9:45	10:02	10:11		10:27
10:15	10:32	10:41		10:57
10:45	11:02	11:11		11:27
11:15	11:32	11:41		11:57
11:45	12:02	12:11		12:27
12:15	12:32	12:41		12:57
12:45	1:02	1:11		1:27
1:15	1:32	1:41		1:57
1:45	2:02	2:11		2:27
2:15	2:32	2:41		2:57
2:45	3:02	3:11		3:27
3:15	3:32	3:41		3:57
3:45	4:02	4:11		4:27
4:15	4:32	4:41		4:57
4:45	5:02	5:11		5:27
5:15	5:32	5:41		5:57
5:45	6:02	6:11		6:27
6:15	6:32	6:41		6:57
6:45	7:01	7:09		7:23
7:45	8:01	8:09		8:23
8:45	9:01	9:09		9:23
9:45	10:01	10:09		10:23

O.I.A. TO DOWNTOWN ORLANDO

ORLANDO INTERNATIONAL AIRPORT	SAND LAKE SUNRAIL	ORANGE AVE. & OFFICE CT.	ORANGE AVE. & MICHIGAN ST.	LYNX CENTRAL STATION
5	4	3	2	1
5:13		5:27	5:36	5:50
5:41		5:55	6:05	6:20
6:09		6:25	6:35	6:50
6:39		6:55	7:05	7:20
7:09		7:25	7:35	7:50
7:39		7:55	8:05	8:20
8:09		8:25	8:35	8:50
8:39		8:55	9:05	9:20
9:09		9:25	9:35	9:50
9:39		9:55	10:05	10:20
10:09		10:25	10:35	10:50
10:39		10:55	11:05	11:20
11:09		11:25	11:35	11:50
11:39		11:55	12:05	12:20
12:09		12:25	12:35	12:50
12:39		12:55	1:05	1:20
1:09		1:25	1:35	1:50
1:39		1:55	2:05	2:20
2:09		2:25	2:35	2:50
2:39		2:55	3:05	3:20
3:09		3:25	3:35	3:50
3:39		3:55	4:05	4:20
4:09		4:25	4:35	4:50
4:39		4:55	5:05	5:20
5:09		5:25	5:35	5:50
5:39		5:55	6:05	6:20
6:09		6:25	6:35	6:50
6:41		6:57	7:06	7:20
7:28		7:42	7:51	8:05
8:28		8:42	8:51	9:05
9:28		9:42	9:51	10:05
10:28		10:42	10:51	11:05

P.M. Times are shown in bold



Sunday & Holiday

DOWNTOWN ORLANDO TO O.I.A.					O.I.A. TO DOWNTOWN ORLANDO				
LYNX CENTRAL STATION	ORANGE AVE. & MICHIGAN ST.	ORANGE AVE. & OFFICE CT.	SAND LAKE SUNRAIL	ORLANDO INTERNATIONAL AIRPORT	ORLANDO INTERNATIONAL AIRPORT	SAND LAKE SUNRAIL	ORANGE AVE. & OFFICE CT.	ORANGE AVE. & MICHIGAN ST.	LYNX CENTRAL STATION
1	2	3	4	5	5	4	3	2	1
5:45	5:58	6:07		6:25	6:25		6:43	6:52	7:05
6:45	6:58	7:07		7:25	7:25		7:43	7:52	8:05
7:45	7:58	8:07		8:25	8:25		8:43	8:52	9:05
8:45	8:58	9:07		9:25	9:25		9:43	9:52	10:05
9:45	9:58	10:07		10:25	10:25		10:43	10:52	11:05
10:45	10:58	11:07		11:25	11:25		11:43	11:52	12:05
11:45	11:58	12:07		12:25	12:25		12:43	12:52	1:05
12:45	12:58	1:07		1:25	1:25		1:43	1:52	2:05
1:45	1:58	2:07		2:25	2:25		2:43	2:52	3:05
2:45	2:58	3:07		3:25	3:25		3:43	3:52	4:05
3:45	3:58	4:07		4:25	4:25		4:43	4:52	5:05
4:45	4:58	5:07		5:25	5:25		5:43	5:52	6:05
5:45	5:58	6:07		6:25	6:25		6:43	6:52	7:05
6:45	6:58	7:07		7:25	7:25		7:43	7:52	8:05
7:45	7:58	8:07		8:25	8:25		8:43	8:52	9:05

P.M. Times are shown in bold



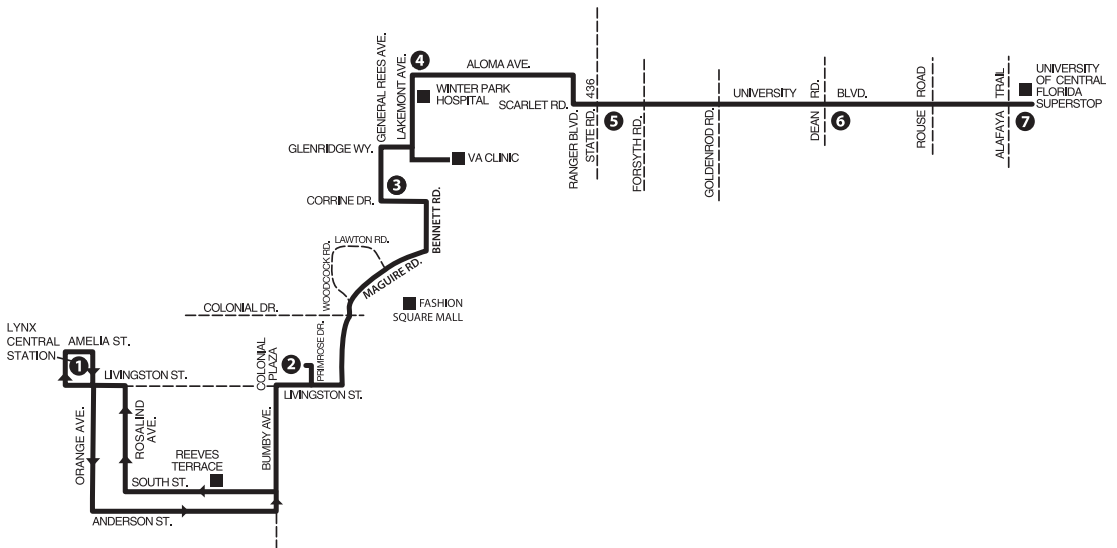
Link 13

University of Central Florida

Monday–Sunday & Holiday service

- **SERVING:**
- LYNX Central Station
- Reeves Terrace
- Colonial Plaza
- Fashion Square Mall
- Audubon Park

- VA Clinic
- Florida Hospital
Winter Park
- Winter Park Pines
- University Boulevard
- University of Central Florida



Numbers on map correspond to numbers on schedules.

Additional stops are located approximately every two blocks along each Link.



Monday - Saturday

DOWNTOWN ORLANDO TO UCF						
LYNX CENTRAL STATION	COLONIAL PLAZA	CORRINE DR. & GENERAL REES AVE.	LAKEMONT AVE. & ALOMA AVE.	UNIVERSITY BLVD. & SR 436	UNIVERSITY BLVD. & DEAN RD.	UCF
1	2	3	4	5	6	7
4:30	4:45	4:54	5:05	5:14	5:23	5:34
5:30	5:45	5:56	6:09	6:18	6:27	6:38
6:30	6:45	6:56	7:09	7:18	7:27	7:38
7:30	7:45	7:56	8:09	8:18	8:27	8:37
8:30	8:45	8:56	9:09	9:18	9:27	9:37
9:30	9:45	9:56	10:09	10:18	10:27	10:37
10:30	10:45	10:56	11:09	11:18	11:27	11:37
11:30	11:45	11:56	12:09	12:18	12:27	12:37
12:30	12:45	12:56	1:09	1:18	1:27	1:37
1:30	1:45	1:56	2:09	2:20	2:30	2:41
2:30	2:45	2:56	3:09	3:20	3:30	3:41
3:30	3:45	3:56	4:09	4:20	4:30	4:41
4:30	4:45	4:56	5:09	5:20	5:30	5:41
5:30	5:45	5:56	6:09	6:16	6:24	6:33
6:30	6:45	6:54	7:05	7:12	7:20	7:29
7:45	8:00	8:09	8:20	8:27	8:35	8:44
8:45	9:00	9:09	9:20	9:27	9:35	9:44
9:45	10:00	10:09	10:20	10:27	10:35	10:44
10:45	11:00	11:09	11:20	11:27	11:35	11:44

UCF TO DOWNTOWN ORLANDO						
UCF	UNIVERSITY BLVD. & DEAN RD.	UNIVERSITY BLVD. & SR 436	LAKEMONT AVE. & ALOMA AVE.	CORRINE DR. & GENERAL REES AVE.	COLONIAL PLAZA	LYNX CENTRAL STATION
7	6	5	4	3	2	1
5:53	6:03	6:15	6:23	6:35	6:50	7:05
6:53	7:03	7:15	7:23	7:35	7:50	8:05
7:53	8:03	8:15	8:23	8:35	8:50	9:05
8:54	9:04	9:14	9:22	9:35	9:50	10:05
9:55	10:04	10:14	10:22	10:35	10:50	11:05
10:55	11:04	11:14	11:22	11:35	11:50	12:05
11:55	12:04	12:14	12:22	12:35	12:50	1:05
12:55	1:04	1:14	1:22	1:35	1:50	2:05
1:55	2:04	2:14	2:22	2:35	2:50	3:05
2:54	3:03	3:14	3:23	3:35	3:50	4:05
3:51	4:03	4:14	4:23	4:35	4:50	5:05
4:51	5:03	5:14	5:23	5:35	5:50	6:05
5:51	6:03	6:14	6:23	6:35	6:50	7:05
7:00	7:09	7:19	7:26	7:37	7:50	8:05
8:00	8:09	8:19	8:26	8:37	8:50	9:05
9:00	9:09	9:19	9:26	9:37	9:50	10:05
10:00	10:09	10:19	10:26	10:37	10:50	11:05
11:00	11:09	11:19	11:26	11:37	11:50	12:05

P.M. Times are shown in bold

Sunday & Holiday

DOWNTOWN ORLANDO TO UCF						
LYNX CENTRAL STATION	COLONIAL PLAZA	CORRINE DR. & GENERAL REES AVE.	LAKEMONT AVE. & ALOMA AVE.	UNIVERSITY BLVD. & SR 436	UNIVERSITY BLVD. & DEAN RD.	UCF
1	2	3	4	5	6	7
5:45	6:00	6:11	6:24	6:33	6:44	6:53
6:45	7:00	7:11	7:24	7:33	7:44	7:53
7:45	8:00	8:11	8:24	8:33	8:44	8:52
8:45	9:00	9:11	9:24	9:33	9:44	9:52
9:45	10:00	10:11	10:24	10:33	10:44	10:52
10:45	11:00	11:11	11:24	11:33	11:44	11:52
11:45	12:00	12:11	12:24	12:33	12:44	12:52
12:45	1:00	1:11	1:24	1:33	1:44	1:53
1:45	2:00	2:11	2:24	2:33	2:44	2:53
2:45	3:00	3:11	3:24	3:33	3:44	3:53
3:45	4:00	4:11	4:24	4:33	4:44	4:53
4:45	5:00	5:11	5:22	5:29	5:39	5:46
5:45	6:00	6:09	6:20	6:27	6:37	6:44
6:45	7:00	7:09	7:20	7:27	7:37	7:44
7:45	8:00	8:09	8:20	8:27	8:37	8:44

UCF TO DOWNTOWN ORLANDO						
UCF	UNIVERSITY BLVD. & DEAN RD.	UNIVERSITY BLVD. & SR 436	LAKEMONT AVE. & ALOMA AVE.	CORRINE DR. & GENERAL REES AVE.	COLONIAL PLAZA	LYNX CENTRAL STATION
7	6	5	4	3	2	1
5:57	6:07	6:19	6:27	6:39	6:49	7:05
6:57	7:07	7:19	7:27	7:39	7:49	8:05
7:57	8:07	8:19	8:27	8:39	8:49	9:05
8:59	9:08	9:18	9:26	9:39	9:49	10:05
9:59	10:08	10:18	10:26	10:39	10:49	11:05
10:59	11:08	11:18	11:26	11:39	11:49	12:05
11:59	12:08	12:18	12:26	12:39	12:49	1:05
12:59	1:08	1:18	1:26	1:39	1:49	2:05
1:59	2:08	2:18	2:26	2:39	2:49	3:05
2:55	3:07	3:18	3:27	3:39	3:49	4:05
3:55	4:07	4:18	4:27	4:39	4:49	5:05
4:55	5:07	5:18	5:27	5:39	5:49	6:05
5:55	6:07	6:18	6:27	6:39	6:49	7:05
7:04	7:13	7:23	7:30	7:41	7:49	8:05
8:04	8:13	8:23	8:30	8:41	8:49	9:05
9:04	9:13	9:23	9:30	9:41	9:49	10:05

P.M. Times are shown in bold



Link 14

Calvary Towers

Monday–Sunday & Holiday service

- **SERVING:**
- Calvary Towers
- Valencia College Winter Park
- Winter Park Tech
- Winter Park SunRail Station
- Winter Park Amtrak

Monday - Friday

CALVARY TOWERS CIRCULATOR

NEW YORK AVE. & NEW ENGLAND AVE.	WEBSTER AVE. & DENNING DR.	MINNESOTA AVE. & OHIO ST.	NEW YORK AVE. & NEW ENGLAND AVE.	WEBSTER AVE. & DENNING DR.
1	2	3	1	2
6:48*	6:53	7:01	7:06	
7:48*	7:53	8:01	8:06	
8:48*	8:53	9:01	9:06	
	9:46	9:54		10:04
	10:46	10:54		11:04
	11:46	11:54		12:04
	12:46	12:54		1:04
	1:46	1:54		2:04
	2:46	2:54		3:04
	3:46	3:54		4:04
4:48*	4:53	5:01	5:06	
5:48*	5:53	6:01	6:06	
6:48*	6:53	7:01	7:06	
7:48*	7:53	8:01	8:06	
	8:46	8:54		9:04

Saturday, Sunday & Holiday

CALVARY TOWERS CIRCULATOR

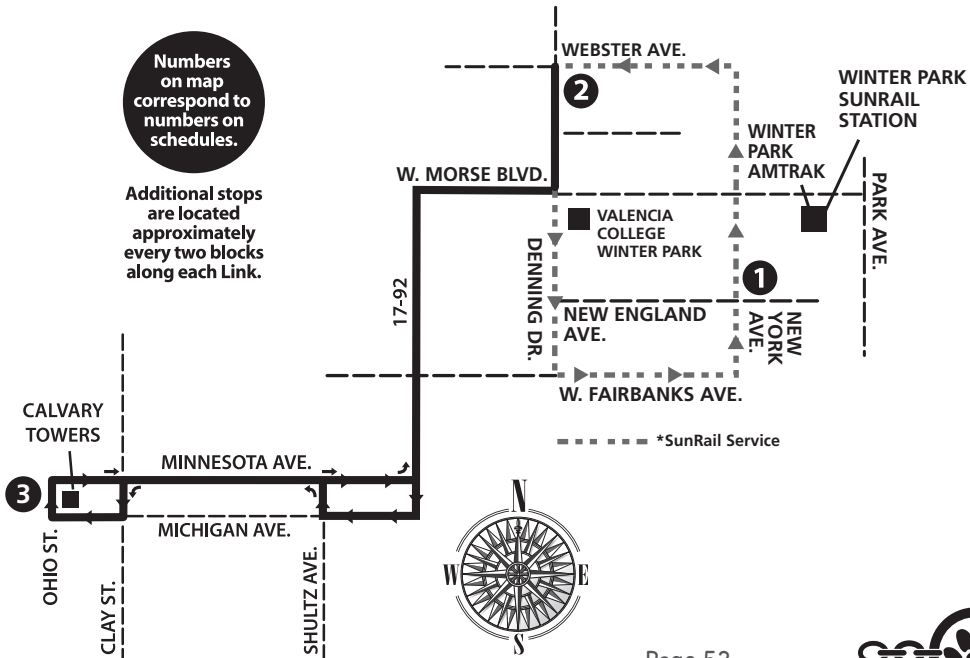
NEW YORK AVE. & NEW ENGLAND AVE.	WEBSTER AVE. & DENNING DR.	MINNESOTA AVE. & OHIO ST.	NEW YORK AVE. & NEW ENGLAND AVE.	WEBSTER AVE. & DENNING DR.
1	2	3	1	2
	6:15	6:25		6:35
	7:15	7:25		7:35
	8:15	8:25		8:35
	9:15	9:25		9:35
	10:15	10:25		10:35
	11:15	11:25		11:35
	12:15	12:25		12:35
	1:15	1:25		1:35
	2:15	2:25		2:35
	3:15	3:25		3:35
	4:15	4:25		4:35
	5:15	5:25		5:35
	6:15	6:25		6:35
	7:15	7:25		7:35
	8:15	8:25		8:35

P.M. Times are shown in bold
*SunRail Service

Trips in Shaded Areas do not operate on Sunday & Holiday

Numbers on map correspond to numbers on schedules.

Additional stops are located approximately every two blocks along each Link.



Monday - Friday

DOWNTOWN ORLANDO TO VALENCIA COLLEGE EAST

LYNX CENTRAL STATION	CURRY FORD RD. & PRIMROSE DR.	CURRY FORD RD. & DIXIE BELLE DR.	COLTON DR. & AUTUMNVALE DR.	GOLDENROD RD. & TOLEDO ST.	VALENCIA COLLEGE EAST
1					
4:45	5:00	5:08		5:17	5:36
5:15	5:30	5:38	5:46		6:06
5:45	6:00	6:08		6:17	6:36
6:15	6:32	6:40	6:48		7:08
6:45	7:02	7:10		7:19	7:38
7:15	7:32	7:40	7:48		8:08
7:45	8:02	8:10		8:19	8:38
8:15	8:32	8:40	8:48		9:08
8:45	9:02	9:10		9:19	9:38
9:15	9:32	9:40	9:48		10:08
9:45	10:02	10:10		10:19	10:38
10:15	10:32	10:40	10:48		11:08
10:45	11:02	11:10		11:19	11:38
11:15	11:32	11:40	11:48		12:08
11:45	12:02	12:10		12:19	12:38
12:15	12:32	12:40	12:48		1:08
12:45	1:02	1:10		1:19	1:38
1:15	1:32	1:40	1:48		2:08
1:45	2:02	2:10		2:19	2:38
2:15	2:32	2:40	2:48		3:08
2:45	3:02	3:10		3:19	3:38
3:15	3:32	3:40	3:48		4:08
3:45	4:02	4:10		4:19	4:38
4:15	4:32	4:40	4:48		5:08
4:45	5:02	5:10		5:19	5:38
5:15	5:32	5:40	5:48		6:08
5:45	6:02	6:10		6:19	6:37
6:15	6:32	6:40	6:48		7:07
6:45	7:02	7:10		7:19	7:37
7:15	7:30	7:38	7:46		8:05
8:15	8:30	8:38	8:46		9:05
9:15	9:30	9:38	9:46		10:05
10:15	10:30	10:38	10:46		11:05
11:15	11:30	11:38	11:46		12:05

P.M. Times are shown in bold

VALENCIA COLLEGE EAST TO DOWNTOWN ORLANDO

VALENCIA COLLEGE EAST	GOLDENROD RD. & TOLEDO ST.	COLTON DR. & AUTUMNVALE DR.	CURRY FORD RD. & DIXIE BELLE DR.	CURRY FORD RD. & PRIMROSE DR.	LYNX CENTRAL STATION
6					
5:14	5:32		5:41	5:49	6:05
5:43		6:03	6:11	6:19	6:35
6:13	6:32		6:41	6:49	7:05
6:43		7:03	7:11	7:19	7:35
7:13	7:32		7:41	7:49	8:05
7:43		8:03	8:11	8:19	8:35
8:13	8:32		8:41	8:49	9:05
8:44		9:03	9:11	9:19	9:35
9:14	9:32		9:41	9:49	10:05
9:44		10:03	10:11	10:19	10:35
10:14	10:32		10:41	10:49	11:05
10:44		11:03	11:11	11:19	11:35
11:14	11:32		11:41	11:49	12:05
11:44		12:03	12:11	12:19	12:35
12:14	12:32		12:41	12:49	1:05
12:44		1:03	1:11	1:19	1:35
1:14	1:32		1:41	1:49	2:05
1:44		2:03	2:11	2:19	2:35
2:14	2:32		2:41	2:49	3:05
2:43		3:03	3:11	3:19	3:35
3:13	3:32		3:41	3:49	4:05
3:43		4:03	4:11	4:19	4:35
4:13	4:32		4:41	4:49	5:05
4:43		5:03	5:11	5:19	5:35
5:13	5:32		5:41	5:49	6:05
5:43		6:03	6:11	6:19	6:35
6:14	6:33		6:42	6:50	7:05
6:45		7:04	7:12	7:20	7:35
7:15	7:33		7:42	7:50	8:05
7:45		8:04	8:12	8:20	8:35
8:15	8:33		8:42	8:50	9:05
9:15	9:33		9:42	9:50	10:05
10:15	10:33		10:42	10:50	11:05
11:15	11:33		11:42	11:50	12:05
12:15	12:33		12:42	12:50	1:05



Saturday

DOWNTOWN ORLANDO TO VALENCIA COLLEGE EAST

LYNX CENTRAL STATION	CURRY FORD RD. & PRIMROSE DR.	CURRY FORD RD. & DIXIE BELLE DR.	COLTON DR. & AUTUMNVALE DR.	GOLDENROD RD. & TOLEDO ST.	VALENCIA COLLEGE EAST
1					
4:45	5:00	5:08		5:17	5:36
5:15	5:30	5:38	5:46		6:06
5:45	6:00	6:08		6:17	6:36
6:15	6:31	6:39	6:47		7:07
6:45	7:01	7:09		7:18	7:37
7:15	7:31	7:39	7:47		8:07
7:45	8:01	8:09		8:18	8:37
8:15	8:31	8:39	8:47		9:07
8:45	9:01	9:09		9:18	9:37
9:15	9:32	9:40	9:48		10:08
9:45	10:02	10:10		10:19	10:38
10:15	10:32	10:40	10:48		11:08
10:45	11:02	11:10		11:19	11:38
11:15	11:32	11:40	11:48		12:08
11:45	12:02	12:10		12:19	12:38
12:15	12:32	12:40	12:48		1:08
12:45	1:02	1:10		1:19	1:38
1:15	1:32	1:40	1:48		2:08
1:45	2:02	2:10		2:19	2:38
2:15	2:32	2:40	2:48		3:08
2:45	3:02	3:10		3:19	3:38
3:15	3:32	3:40	3:48		4:08
3:45	4:02	4:10		4:19	4:38
4:15	4:32	4:40	4:48		5:08
4:45	5:02	5:10		5:19	5:38
5:15	5:32	5:40	5:48		6:08
5:45	6:02	6:10		6:19	6:37
6:15	6:32	6:40	6:48		7:07
6:45	7:02	7:10		7:19	7:37
7:15	7:30	7:38	7:46		8:05
8:15	8:30	8:38	8:46		9:05
9:15	9:30	9:38			10:05

P.M. Times are shown in bold

VALENCIA COLLEGE EAST TO DOWNTOWN ORLANDO

VALENCIA COLLEGE EAST	GOLDENROD RD. & TOLEDO ST.	COLTON DR. & AUTUMNVALE DR.	CURRY FORD RD. & DIXIE BELLE DR.	CURRY FORD RD. & PRIMROSE DR.	LYNX CENTRAL STATION
6					
5:16	5:33			5:50	6:05
5:45		6:04		6:12	6:35
6:15	6:33			6:42	7:05
6:45		7:04		7:12	7:35
7:15	7:33			7:42	8:05
7:45		8:04		8:12	8:35
8:14	8:32			8:41	9:05
8:45		9:03		9:11	9:35
9:15	9:32			9:41	10:05
9:45		10:03		10:11	10:35
10:15	10:32			10:41	11:05
10:45		11:03		11:11	11:35
11:15	11:32			11:41	12:05
11:45		12:03		12:11	12:35
12:15	12:32			12:41	1:05
12:45		1:03		1:11	1:35
1:15	1:32			1:41	2:05
1:45		2:03		2:11	2:35
2:15	2:32			2:41	3:05
2:44		3:03		3:11	3:35
3:14	3:32			3:41	4:05
3:44		4:03		4:11	4:35
4:14	4:32			4:41	5:05
4:44		5:03		5:11	5:35
5:14	5:32			5:41	6:05
5:44		6:03		6:11	6:35
6:15	6:33			6:42	7:05
6:46		7:04		7:12	7:35
7:16	7:33			7:42	8:05
7:46		8:04		8:12	8:35
8:16	8:33			8:42	9:05
9:16	9:33			9:42	10:05
10:16	10:33			10:42	11:05



Sunday & Holiday

DOWNTOWN ORLANDO TO VALENCIA COLLEGE EAST

LYNX CENTRAL STATION	CURRY FORD RD. & PRIMROSE DR.	CURRY FORD RD. & DIXIE BELLE DR.	COLTON DR. & AUTUMNVALE DR.	GOLDENROD RD. & TOLEDO ST.	VALENCIA COLLEGE EAST
1	2	3	4	5	6
5:15	5:30	5:38	5:46		6:05
6:15	6:31	6:39	6:47		7:07
7:15	7:31	7:39	7:47		8:07
8:15	8:31	8:39	8:47		9:07
9:15	9:32	9:40	9:48		10:08
10:15	10:32	10:40	10:48		11:08
11:15	11:32	11:40	11:48		12:08
12:15	12:32	12:40	12:48		1:08
1:15	1:32	1:40	1:48		2:08
2:15	2:32	2:40	2:48		3:08
3:15	3:32	3:40	3:48		4:08
4:15	4:32	4:40	4:48		5:08
5:15	5:32	5:40	5:48		6:08
6:15	6:32	6:40	6:48		7:07
7:15	7:30	7:38	7:46		8:05
8:15	8:30	8:38	8:46		9:05

P.M. Times are shown in bold

VALENCIA COLLEGE EAST TO DOWNTOWN ORLANDO

VALENCIA COLLEGE EAST	GOLDENROD RD. & TOLEDO ST.	COLTON DR. & AUTUMNVALE DR.	CURRY FORD RD. & DIXIE BELLE DR.	CURRY FORD RD. & PRIMROSE DR.	LYNX CENTRAL STATION
6	5	4	3	2	1
5:16	5:33		5:42	5:50	6:05
6:15	6:33		6:42	6:50	7:05
7:15	7:33		7:42	7:50	8:05
8:15	8:32		8:41	8:49	9:05
9:15	9:32		9:41	9:49	10:05
10:15	10:32		10:41	10:49	11:05
11:15	11:32		11:41	11:49	12:05
12:15	12:32		12:41	12:49	1:05
1:15	1:32		1:41	1:49	2:05
2:15	2:32		2:41	2:49	3:05
3:14	3:32		3:41	3:49	4:05
4:14	4:32		4:41	4:49	5:05
5:14	5:32		5:41	5:49	6:05
6:15	6:33		6:42	6:50	7:05
7:16	7:33		7:42	7:50	8:05
8:16	8:33		8:42	8:50	9:05
9:16	9:33		9:42	9:50	10:05



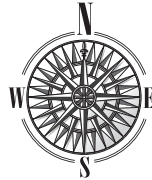
Link 18

S. Orange Avenue/ Kissimmee

Monday–Saturday service
No Sunday/Holiday service

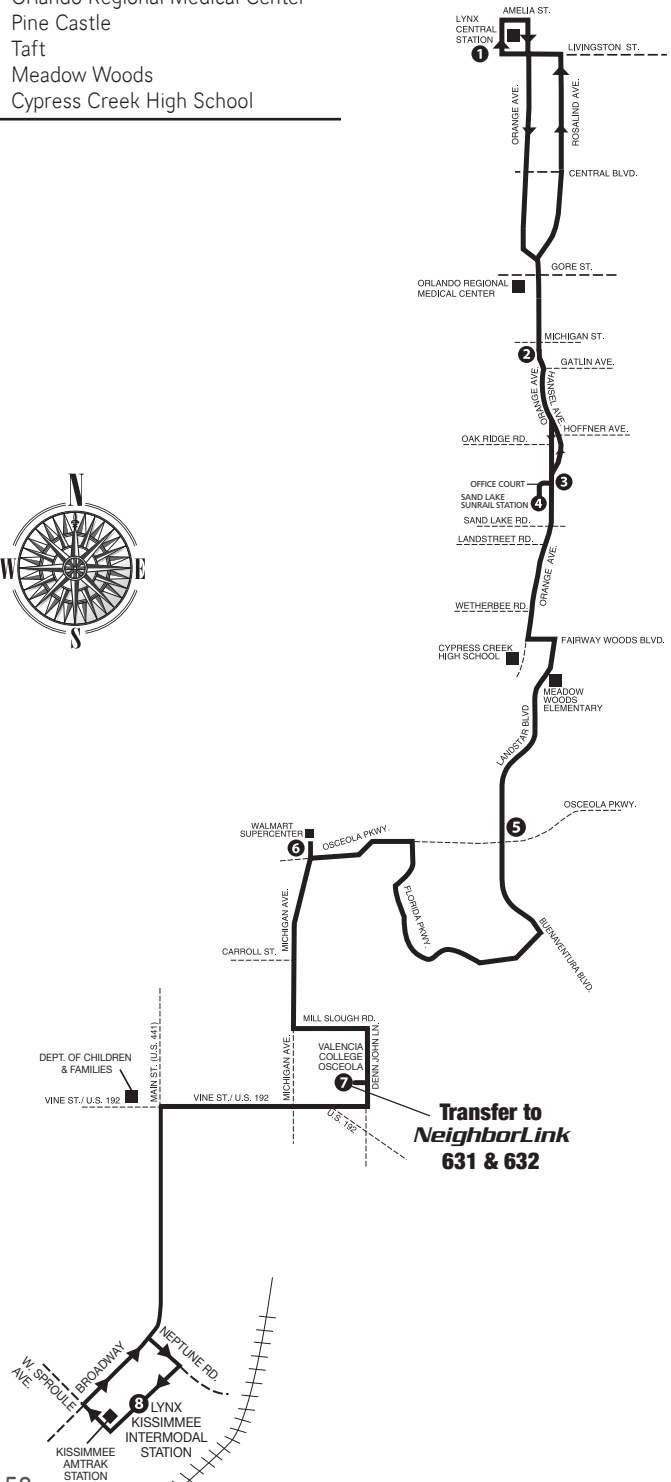
- **SERVING:**
- LYNX Central Station
- NeighborLink 631
- NeighborLink 632
- Orlando Regional Medical Center
- Pine Castle
- Taft
- Meadow Woods
- Cypress Creek High School

Valencia College Osceola
Vine Street
LYNX Kissimmee Intermodal Station
Sand Lake SunRail Station
Xpress Link 208



Numbers on map correspond to numbers on schedules.

Additional stops are located approximately every two blocks along each Link.



DOWNTOWN ORLANDO TO KISSIMMEE

LYNX CENTRAL STATION	ORANGE AVE. & MICHIGAN ST.	ORANGE AVE. & OFFICE CT.	SAND LAKE SUNRAIL	BUENAVENTURA BLVD. & OSCEOLA PKWY.	OSCEOLA PKWY. WALMART SUPERCENTER	VALENCIA COLLEGE OSCEOLA	LYNX KISSIMMEE INTERMODAL STATION
5:30	5:47		6:05	6:29	6:44	6:55	7:05
6:30	6:47		7:05	7:29	7:44	7:55	8:05
7:30	7:47		8:05	8:29	8:44	8:55	9:05
8:30	8:47		9:05	9:31	9:46	9:57	10:07
9:30	9:49		10:03	10:29	10:44	10:55	11:05
10:30	10:49		11:03	11:29	11:44	11:55	12:05
11:30	11:49		12:03	12:29	12:44	12:55	1:05
12:30	12:49		1:03	1:29	1:44	1:55	2:05
1:30	1:49		2:03	2:29	2:44	2:55	3:05
2:30	2:49		3:03	3:29	3:44	3:55	4:05
3:30	3:49		4:03	4:29	4:44	4:55	5:05
4:30	4:49		5:03	5:29	5:44	5:55	6:05
5:30	5:49		6:03	6:29	6:44	6:55	7:05
6:30	6:49		7:03	7:29	7:44	7:55	8:05
7:30	7:49		8:03	8:29	8:44	8:55	9:05

P.M. Times are shown in bold

KISSIMMEE TO DOWNTOWN ORLANDO

LYNX KISSIMMEE INTERMODAL STATION	VALENCIA COLLEGE OSCEOLA	OSCEOLA PKWY. WALMART SUPERCENTER	BUENAVENTURA BLVD. & OSCEOLA PKWY.	SAND LAKE SUNRAIL	ORANGE AVE. & OFFICE CT.	ORANGE AVE. & MICHIGAN ST.	LYNX CENTRAL STATION
4:35	4:45	4:57	5:12	5:33		5:50	6:05
5:35	5:45	5:57	6:12	6:33		6:50	7:05
6:30	6:40	6:52	7:08	7:33		7:50	8:05
7:30	7:40	7:52	8:08	8:33		8:50	9:05
8:30	8:40	8:52	9:08	9:33		9:50	10:05
9:30	9:40	9:52	10:08	10:33		10:50	11:05
10:30	10:40	10:52	11:08	11:33		11:50	12:05
11:30	11:40	11:52	12:08	12:33		12:50	1:05
12:30	12:40	12:52	1:08	1:33		1:50	2:05
1:30	1:40	1:52	2:08	2:33		2:50	3:05
2:30	2:40	2:52	3:08	3:33		3:50	4:05
3:30	3:40	3:52	4:08	4:33		4:50	5:05
4:30	4:40	4:52	5:08	5:33		5:50	6:05
5:30	5:40	5:52	6:08	6:33		6:50	7:05
6:30	6:40	6:52	7:08	7:33		7:50	8:05
7:30	7:40	7:52	8:08	8:33		8:50	9:05
8:30	8:40	8:52	9:08	9:33		9:50	10:05
9:30	9:40	9:52	10:08	10:33		10:50	11:05

Saturday

DOWNTOWN ORLANDO TO KISSIMMEE

LYNX CENTRAL STATION	ORANGE AVE. & MICHIGAN ST.	ORANGE AVE. & OFFICE CT.	SAND LAKE SUNRAIL	BUENAVENTURA BLVD. & OSCEOLA PKWY.	OSCEOLA PKWY. WALMART SUPERCENTER	VALENCIA COLLEGE OSCEOLA	LYNX KISSIMMEE INTERMODAL STATION
5:30	5:47	5:57		6:19	6:34	6:45	6:55
6:30	6:47	6:57		7:22	7:37	7:48	7:58
7:30	7:47	7:57		8:22	8:37	8:48	8:58
8:30	8:47	8:57		9:22	9:37	9:48	9:58
9:30	9:49	9:59		10:24	10:39	10:50	11:00
10:30	10:49	10:59		11:24	11:39	11:50	12:00
11:30	11:49	11:59		12:24	12:39	12:50	1:00
12:30	12:49	12:59		1:24	1:39	1:50	2:00
1:30	1:49	1:59		2:24	2:39	2:50	3:00
2:30	2:49	2:59		3:24	3:39	3:50	4:00
3:30	3:49	3:59		4:24	4:39	4:50	5:00
4:30	4:49	4:59		5:24	5:39	5:50	6:00
5:30	5:49	5:59		6:24	6:39	6:50	7:00
6:30	6:49	6:59		7:24	7:39	7:50	7:59
7:30	7:45	7:55		8:17	8:32	8:43	8:52

P.M. Times are shown in bold

KISSIMMEE TO DOWNTOWN ORLANDO

LYNX KISSIMMEE INTERMODAL STATION	VALENCIA COLLEGE OSCEOLA	OSCEOLA PKWY. WALMART SUPERCENTER	BUENAVENTURA BLVD. & OSCEOLA PKWY.	SAND LAKE SUNRAIL	ORANGE AVE. & OFFICE CT.	ORANGE AVE. & MICHIGAN ST.	LYNX CENTRAL STATION
4:35	4:45	4:58	5:13		5:37	5:47	6:02
5:35	5:45	5:58	6:14		6:39	6:50	7:05
6:36	6:46	6:58	7:14		7:39	7:50	8:05
7:36	7:46	7:58	8:14		8:39	8:50	9:05
8:36	8:46	8:58	9:14		9:39	9:50	10:05
9:35	9:46	9:58	10:14		10:39	10:50	11:05
10:35	10:46	10:58	11:14		11:39	11:50	12:05
11:35	11:46	11:58	12:14		12:39	12:50	1:05
12:35	12:46	12:58	1:14		1:39	1:50	2:05
1:35	1:46	1:58	2:14		2:39	2:50	3:05
2:35	2:46	2:58	3:14		3:38	3:49	4:04
3:35	3:46	3:58	4:14		4:38	4:49	5:04
4:35	4:46	4:58	5:14		5:38	5:49	6:04
5:35	5:46	5:58	6:14		6:38	6:49	7:03
6:45	6:56	7:07	7:22		7:42	7:52	8:06
7:45	7:55	8:06	8:21		8:41	8:51	9:05
8:45	8:55	9:06	9:21		9:41	9:51	10:05
9:45	9:55	10:06	10:21		10:41	10:51	11:05



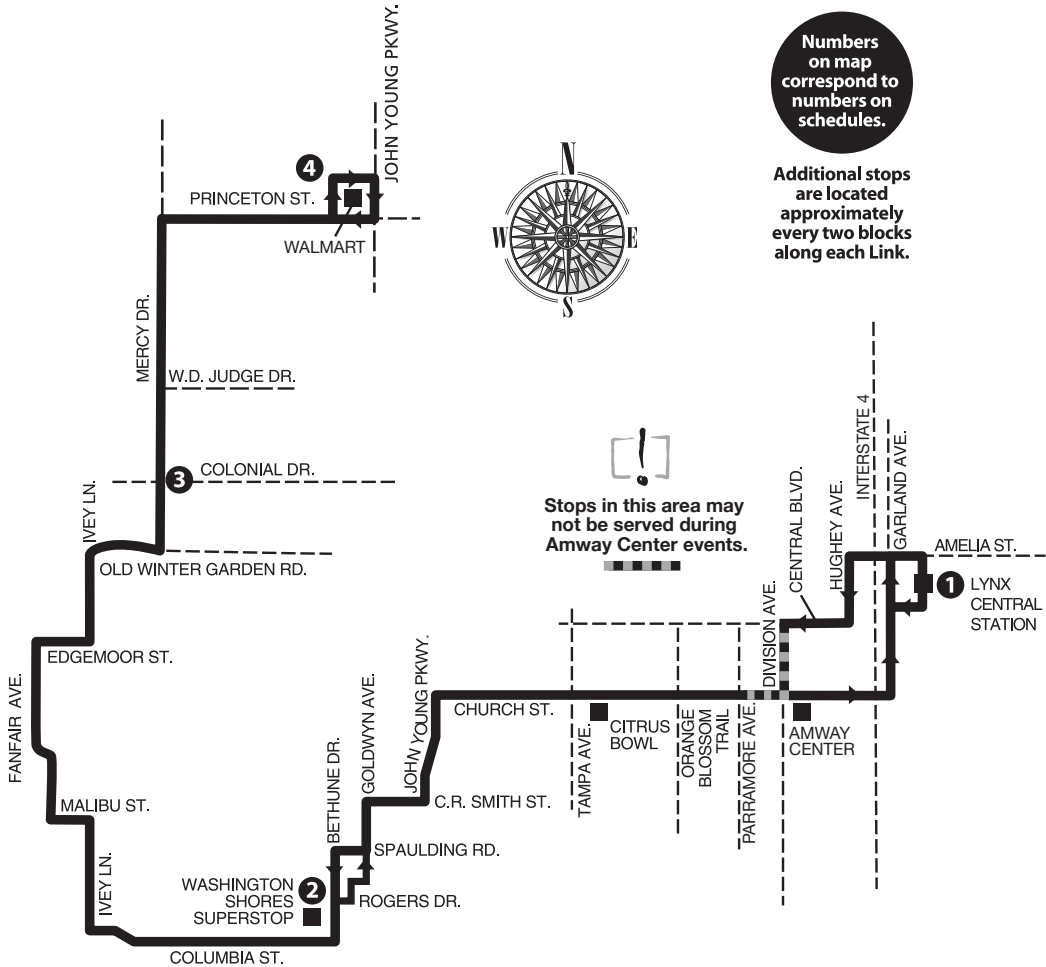
Link 20

Malibu Street/Mercy Dr.

Monday–Sunday & Holiday service

- **SERVING:**
- LYNX Central Station
- Amway Center
- West Church Street
- Citrus Bowl
- Lake Mann

Washington Shores SuperStop
Ivey Lane
Mercy Drive
College Park Walmart



Numbers on map correspond to numbers on schedules.

Additional stops are located approximately every two blocks along each Link.



Stops in this area may not be served during Amway Center events.



Monday - Saturday

DOWNTOWN ORLANDO TO COLLEGE PARK WALMART				COLLEGE PARK WALMART TO DOWNTOWN ORLANDO			
LYNX CENTRAL STATION	WASHINGTON SHORES SUPERSTOP	MERCY DR. & COLONIAL DR.	PRINCETON & JOHN YOUNG PKWY. WALMART	PRINCETON & JOHN YOUNG PKWY. WALMART	MERCY DR. & COLONIAL DR.	WASHINGTON SHORES SUPERSTOP	LYNX CENTRAL STATION
1	2	3	4	4	3	2	1
5:00	5:20	5:34	5:45	4:51	5:03	5:15	5:35
6:00	6:20	6:34	6:45	5:50	6:02	6:15	6:35
7:00	7:20	7:34	7:45	6:50	7:02	7:15	7:35
8:00	8:20	8:34	8:45	7:50	8:02	8:15	8:35
9:00	9:20	9:34	9:45	8:50	9:02	9:15	9:35
10:00	10:20	10:34	10:45	9:50	10:02	10:15	10:35
11:00	11:20	11:34	11:45	10:50	11:02	11:15	11:35
12:00	12:20	12:34	12:45	11:50	12:02	12:15	12:35
1:00	1:20	1:34	1:45	12:50	1:02	1:15	1:35
2:00	2:20	2:34	2:45	1:50	2:02	2:15	2:35
3:00	3:20	3:34	3:45	2:50	3:02	3:15	3:35
4:00	4:20	4:34	4:45	3:50	4:02	4:15	4:35
5:00	5:20	5:34	5:45	4:50	5:02	5:15	5:35
6:00	6:20	6:34	6:45	5:50	6:02	6:15	6:35
7:00	7:20	7:34	7:45	6:50	7:02	7:15	7:35
7:45	8:05	8:19	8:30	7:50	8:02	8:15	8:35
8:45	9:05	9:19	9:30	8:50	9:02	9:15	9:35
9:45	10:05	10:19	10:30	9:50	10:02	10:14*	

*Passengers wishing to go downtown can ride Link 21 from Washington Shores.

Sunday & Holiday

DOWNTOWN ORLANDO TO COLLEGE PARK WALMART				COLLEGE PARK WALMART TO DOWNTOWN ORLANDO			
LYNX CENTRAL STATION	WASHINGTON SHORES SUPERSTOP	MERCY DR. & COLONIAL DR.	PRINCETON & JOHN YOUNG PKWY. WALMART	PRINCETON & JOHN YOUNG PKWY. WALMART	MERCY DR. & COLONIAL DR.	WASHINGTON SHORES SUPERSTOP	LYNX CENTRAL STATION
1	2	3	4	4	3	2	1
5:45	6:05	6:19	6:27	5:53	6:02	6:15	6:35
6:45	7:05	7:19	7:27	6:53	7:02	7:15	7:35
7:45	8:05	8:19	8:27	7:53	8:02	8:15	8:35
8:45	9:05	9:19	9:27	8:53	9:02	9:15	9:35
9:45	10:05	10:19	10:27	9:53	10:02	10:15	10:35
10:45	11:05	11:19	11:27	10:53	11:02	11:15	11:35
11:45	12:05	12:19	12:27	11:53	12:02	12:15	12:35
12:45	1:05	1:19	1:27	12:53	1:02	1:15	1:35
1:45	2:05	2:19	2:27	1:53	2:02	2:15	2:35
2:45	3:05	3:19	3:27	2:53	3:02	3:15	3:35
3:45	4:05	4:19	4:27	3:53	4:02	4:15	4:35
4:45	5:05	5:19	5:27	4:53	5:02	5:15	5:35
5:45	6:05	6:19	6:27	5:53	6:02	6:15	6:35
6:45	7:05	7:19	7:27	6:54	7:03	7:15	7:35
7:45	8:05	8:19	8:27	7:54	8:03	8:15	8:35

P.M. Times are shown in bold



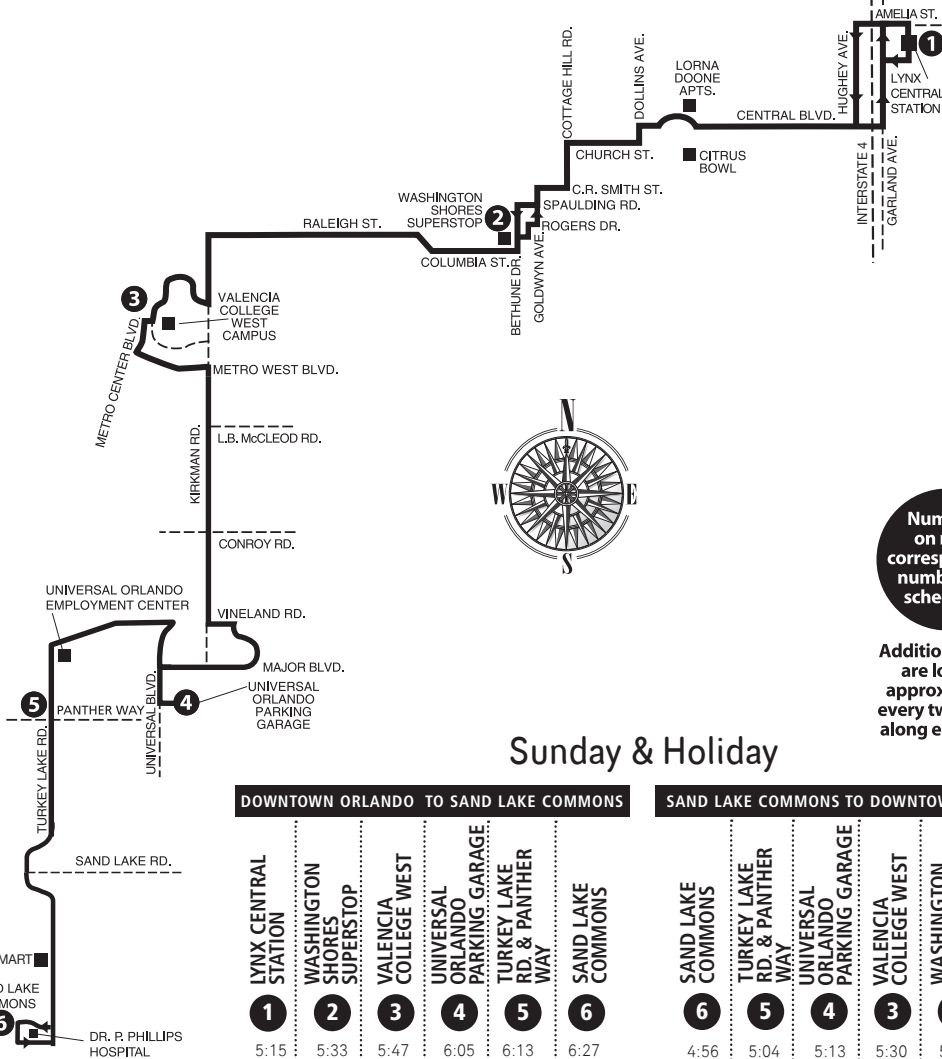
Link 21

Universal Studios
Monday–Sunday & Holiday
service

SERVING:

- LYNX Central Station
- Lake Mann
- Washington Shores SuperStop
- Valencia College West Campus

Universal Orlando
Dr. Phillips Hospital



Numbers on map correspond to numbers on schedules.

Additional stops are located approximately every two blocks along each Link.

Sunday & Holiday

DOWNTOWN ORLANDO TO SAND LAKE COMMONS

SAND LAKE COMMONS TO DOWNTOWN ORLANDO

LYNX CENTRAL STATION	WASHINGTON SHORES SUPERSTOP	VALENCIA COLLEGE WEST	UNIVERSAL ORLANDO PARKING GARAGE	TURKEY LAKE RD. & PANTHER WAY	SAND LAKE COMMONS
1	2	3	4	5	6
5:15	5:33	5:47	6:05	6:13	6:27
6:15	6:33	6:47	7:05	7:13	7:27
7:15	7:33	7:47	8:05	8:13	8:27
8:15	8:33	8:47	9:05	9:13	9:27
9:15	9:33	9:47	10:05	10:13	10:27
10:15	10:33	10:47	11:05	11:13	11:27
11:15	11:33	11:47	12:05	12:13	12:27
12:15	12:33	12:47	1:05	1:13	1:27
1:15	1:33	1:47	2:05	2:13	2:27
2:15	2:33	2:48	3:06	3:14	3:28
3:15	3:33	3:48	4:06	4:14	4:28
4:15	4:33	4:48	5:06	5:14	5:28
5:15	5:33	5:48	6:06	6:13	6:26
6:15	6:33	6:45	7:00	7:07	7:20
7:15	7:33	7:45	8:00	8:07	8:20

SAND LAKE COMMONS	TURKEY LAKE RD. & PANTHER WAY	UNIVERSAL ORLANDO PARKING GARAGE	VALENCIA COLLEGE WEST	WASHINGTON SHORES SUPERSTOP	LYNX CENTRAL STATION
6	5	4	3	2	1
4:56	5:04	5:13	5:30	5:42	6:05
5:52	6:00	6:09	6:28	6:42	7:05
6:51	7:00	7:09	7:28	7:42	8:05
7:51	8:00	8:09	8:28	8:42	9:05
8:51	9:00	9:09	9:28	9:42	10:05
9:51	10:00	10:09	10:28	10:42	11:05
10:51	11:00	11:09	11:28	11:42	12:05
11:51	12:00	12:09	12:28	12:42	1:05
12:51	1:00	1:09	1:28	1:42	2:05
1:51	2:00	2:09	2:28	2:42	3:05
2:49	2:58	3:07	3:28	3:42	4:05
3:49	3:58	4:07	4:28	4:42	5:05
4:49	4:58	5:07	5:28	5:42	6:05
5:49	5:58	6:07	6:28	6:42	7:05
6:51	7:00	7:09	7:28	7:42	8:05
7:51	8:00	8:09	8:28	8:42	9:05
8:51	9:00	9:09	9:28	9:42	10:05

P.M. Times are shown in bold



Monday - Friday

DOWNTOWN ORLANDO TO SAND LAKE COMMONS

SAND LAKE COMMONS TO DOWNTOWN ORLANDO

1	2	3	4	5	6
LYNX CENTRAL STATION	WASHINGTON SHORES SUPERSTOP	VALENCIA COLLEGE WEST	UNIVERSAL ORLANDO PARKING GARAGE	TURKEY LAKE RD. & PANTHER WAY	SAND LAKE COMMONS
4:45	5:08	5:23	5:43	5:53	6:02
5:15	5:38	5:53	6:13	6:23	6:32
5:45	6:08	6:23	6:43	6:53	7:02
6:15	6:38	6:53	7:13	7:23	7:32
6:45	7:08	7:23	7:43	7:53	8:02
7:15	7:38	7:53	8:13	8:23	8:32
7:45	8:08	8:23	8:43	8:53	9:02
8:15	8:38	8:53	9:13	9:23	9:32
8:45	9:08	9:23	9:43	9:53	10:02
9:15	9:38	9:53	10:13	10:23	10:32
9:45	10:08	10:23	10:43	10:53	11:02
10:15	10:38	10:53	11:13	11:23	11:32
10:45	11:08	11:23	11:43	11:53	12:02
11:15	11:38	11:53	12:13	12:23	12:32
11:45	12:08	12:23	12:43	12:53	1:02
12:15	12:38	12:53	1:13	1:23	1:32
12:45	1:08	1:23	1:43	1:53	2:02
1:15	1:38	1:53	2:13	2:23	2:32
1:45	2:08	2:23	2:43	2:53	3:02
2:15	2:38	2:53	3:13	3:23	3:31
2:45	3:08	3:23	3:43	3:53	4:01
3:15	3:38	3:53	4:13	4:23	4:31
3:45	4:08	4:23	4:43	4:53	5:01
4:15	4:38	4:53	5:11	5:21	5:29
4:45	5:08	5:23	5:41	5:51	5:59
5:15	5:35	5:47	6:05	6:15	6:23
5:45	6:05	6:17	6:35	6:45	6:53
6:15	6:33	6:45	7:03	7:13	7:21
6:45	7:03	7:15	7:33	7:43	7:51
7:15	7:33	7:45	8:03	8:13	8:21
8:15	8:33	8:45	9:03	9:13	9:21
9:15	9:33	9:45	10:03	10:13	10:21
10:15	10:33	10:45	11:03	11:13	11:21
11:15	11:33	11:45	12:03	12:13	12:21
12:15	12:33	12:45	1:03	1:13	1:21

P.M. Times are shown in bold

6	5	4	3	2	1
SAND LAKE COMMONS	TURKEY LAKE RD. & PANTHER WAY	UNIVERSAL ORLANDO PARKING GARAGE	VALENCIA COLLEGE WEST	WASHINGTON SHORES SUPERSTOP	LYNX CENTRAL STATION
4:32	4:42	4:48	5:00	5:12	5:35
5:02	5:12	5:18	5:30	5:42	6:05
5:28	5:38	5:44	5:56	6:10	6:35
5:58	6:08	6:14	6:26	6:40	7:05
6:23	6:33	6:39	6:56	7:10	7:35
6:53	7:03	7:09	7:26	7:40	8:05
7:23	7:33	7:39	7:56	8:10	8:35
7:50	8:00	8:06	8:26	8:40	9:05
8:20	8:30	8:36	8:56	9:10	9:35
8:50	9:00	9:06	9:26	9:40	10:05
9:20	9:30	9:36	9:56	10:10	10:35
9:50	10:00	10:06	10:26	10:40	11:05
10:20	10:30	10:36	10:56	11:10	11:35
10:50	11:00	11:06	11:26	11:40	12:05
11:20	11:30	11:36	11:56	12:10	12:35
11:50	12:00	12:06	12:26	12:40	1:05
12:20	12:30	12:36	12:56	1:10	1:35
12:50	1:00	1:06	1:26	1:40	2:05
1:20	1:30	1:36	1:56	2:10	2:35
1:50	2:00	2:06	2:26	2:40	3:05
2:20	2:30	2:36	2:56	3:10	3:35
2:50	3:00	3:06	3:26	3:40	4:05
3:18	3:28	3:34	3:56	4:10	4:35
3:48	3:58	4:04	4:26	4:40	5:05
4:15	4:27	4:34	4:56	5:10	5:35
4:45	4:57	5:04	5:26	5:40	6:05
5:15	5:27	5:34	5:56	6:10	6:35
5:45	5:57	6:04	6:26	6:40	7:05
6:20	6:32	6:39	7:01	7:12	7:35
6:50	7:02	7:09	7:31	7:42	8:05
7:22	7:34	7:41	8:01	8:12	8:35
7:52	8:04	8:11	8:31	8:42	9:05
8:25	8:35	8:41	9:01	9:12	9:35
9:25	9:35	9:41	10:01	10:12	10:35
10:25	10:35	10:41	11:01	11:12	11:35
11:25	11:35	11:41	12:01	12:12	12:35
12:25	12:35	12:41	1:01	1:12	1:35

P.M. Times are shown in bold



Saturday

DOWNTOWN ORLANDO TO SAND LAKE COMMONS

1	2	3	4	5	6
4:45	5:08	5:23	5:43	5:53	6:02
5:15	5:38	5:53	6:13	6:23	6:32
5:45	6:08	6:23	6:43	6:53	7:02
6:15	6:38	6:53	7:13	7:23	7:32
6:45	7:08	7:23	7:43	7:53	8:02
7:15	7:38	7:53	8:13	8:23	8:32
7:45	8:08	8:23	8:43	8:53	9:02
8:15	8:38	8:53	9:13	9:23	9:32
8:45	9:08	9:23	9:43	9:53	10:02
9:15	9:38	9:53	10:13	10:23	10:32
9:45	10:08	10:23	10:43	10:53	11:02
10:15	10:38	10:53	11:13	11:23	11:32
10:45	11:08	11:23	11:43	11:53	12:02
11:15	11:38	11:53	12:13	12:23	12:32
11:45	12:08	12:23	12:43	12:53	1:02
12:15	12:38	12:53	1:13	1:23	1:32
12:45	1:08	1:23	1:43	1:53	2:02
1:15	1:38	1:53	2:13	2:23	2:32
1:45	2:08	2:23	2:43	2:53	3:02
2:15	2:38	2:53	3:13	3:23	3:31
2:45	3:08	3:23	3:43	3:53	4:01
3:15	3:38	3:53	4:13	4:23	4:31
3:45	4:08	4:23	4:43	4:53	5:01
4:15	4:38	4:53	5:11	5:21	5:29
4:45	5:08	5:23	5:41	5:51	5:59
5:15	5:35	5:47	6:05	6:15	6:23
5:45	6:05	6:17	6:35	6:45	6:53
6:15	6:33	6:45	7:03	7:13	7:21
6:45	7:03	7:15	7:33	7:43	7:51
7:15	7:33	7:45	8:03	8:13	8:21
8:15	8:33	8:45	9:03*	9:13	9:21
9:15	9:33	9:45	10:03*	10:13	10:21
10:15	10:33	10:45	11:03*	11:13	11:21
11:15	11:33	11:45	12:03*	12:13	12:21
12:15	12:33	12:45	1:03*	1:13	1:21

*THESE TIMES WILL NOT SERVICE UNIVERSAL PARKING GARAGE ON SATURDAY UNTIL FURTHER NOTICE.

P.M. Times are shown in bold

SAND LAKE COMMONS TO DOWNTOWN ORLANDO

6	5	4	3	2	1
4:32	4:42	4:48	5:00	5:12	5:35
5:02	5:12	5:18	5:30	5:42	6:05
5:28	5:38	5:44	5:56	6:10	6:35
5:58	6:08	6:14	6:26	6:40	7:05
6:23	6:33	6:39	6:56	7:10	7:35
6:53	7:03	7:09	7:26	7:40	8:05
7:23	7:33	7:39	7:56	8:10	8:35
7:50	8:00	8:06	8:26	8:40	9:05
8:20	8:30	8:36	8:56	9:10	9:35
8:50	9:00	9:06	9:26	9:40	10:05
9:20	9:30	9:36	9:56	10:10	10:35
9:50	10:00	10:06	10:26	10:40	11:05
10:20	10:30	10:36	10:56	11:10	11:35
10:50	11:00	11:06	11:26	11:40	12:05
11:20	11:30	11:36	11:56	12:10	12:35
11:50	12:00	12:06	12:26	12:40	1:05
12:20	12:30	12:36	12:56	1:10	1:35
12:50	1:00	1:06	1:26	1:40	2:05
1:20	1:30	1:36	1:56	2:10	2:35
1:50	2:00	2:06	2:26	2:40	3:05
2:20	2:30	2:36	2:56	3:10	3:35
2:50	3:00	3:06	3:26	3:40	4:05
3:18	3:28	3:34	3:56	4:10	4:35
3:48	3:58	4:04	4:26	4:40	5:05
4:15	4:27	4:34	4:56	5:10	5:35
4:45	4:57	5:04	5:26	5:40	6:05
5:15	5:27	5:34	5:56	6:10	6:35
5:45	5:57	6:04	6:26	6:40	7:05
6:20	6:32	6:39	7:01	7:12	7:35
6:50	7:02	7:09	7:31	7:42	8:05
7:22	7:34	7:41	8:01	8:12	8:35
7:52	8:04	8:11	8:31	8:42	9:05
8:25	8:35	8:41*	9:01	9:12	9:35
9:25	9:35	9:41*	10:01	10:12	10:35
10:25	10:35	10:41*	11:01	11:12	11:35
11:25	11:35	11:41*	12:01	12:12	12:35
12:25	12:35	12:41*	1:01	1:12	1:35

*THESE TIMES WILL NOT SERVICE UNIVERSAL PARKING GARAGE ON SATURDAY UNTIL FURTHER NOTICE.



Link 23

Winter Park/ Springs Village

Monday–Saturday service
No Sunday/Holiday service

- **SERVING:**
- Winter Park Tech
- Rosemont SuperStop
- West Town Center Walmart
- Springs Village Shopping Center
- Winter Park SunRail Station

Monday - Friday

WINTER PARK TO SPRINGS VILLAGE

1	2	3	4	5	6
5:35*	5:40	5:49	6:00	6:19	6:35
6:35*	6:40	6:49	7:00	7:19	7:35
7:35*	7:40	7:49	8:00	8:19	8:35
8:35*	8:40	8:49	9:00	9:19	9:35
	9:35	9:44	9:55	10:14	10:30
	10:35	10:44	10:55	11:14	11:30
	11:35	11:44	11:55	12:14	12:30
	12:35	12:44	12:55	1:14	1:30
	1:35	1:44	1:55	2:14	2:30
	2:35	2:44	2:55	3:12	3:28
	3:35	3:44	3:55	4:12	4:28
4:38*	4:43	4:52	5:03	5:22	5:38
5:38*	5:43	5:52	6:03	6:22	6:38
6:38*	6:43	6:52	7:03	7:22	7:38
7:38*	7:43	7:52	8:03	8:22	8:38

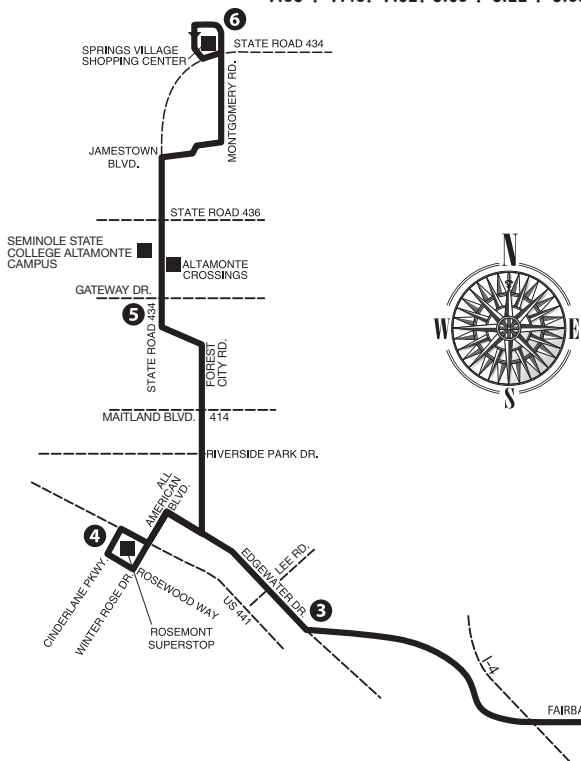
SPRINGS VILLAGE TO WINTER PARK

6	5	4	3	2	1
5:38	5:53	6:08	6:16		6:30*
6:38	6:53	7:08	7:16		7:30*
7:38	7:53	8:08	8:16		8:30*
8:38	8:53	9:08	9:16		9:30*
9:35	9:50	10:05	10:13	10:27	
10:35	10:50	11:05	11:13	11:27	
11:35	11:50	12:05	12:13	12:27	
12:35	12:50	1:05	1:13	1:27	
1:35	1:50	2:05	2:13	2:27	
2:35	2:50	3:05	3:13	3:27	
3:41	3:56	4:11	4:19		4:33*
4:41	4:56	5:11	5:19		5:33*
5:41	5:56	6:11	6:19		6:33*
6:41	6:56	7:11	7:19		7:33*
7:41	7:56	8:11			
8:41	8:56	9:11			

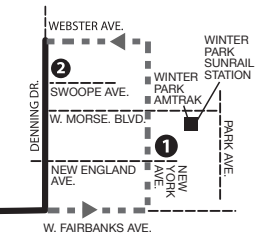
P.M. Times are shown in bold
*SunRail Service

Numbers on map correspond to numbers on schedules.

Additional stops are located approximately every two blocks along each Link.



--- *SunRail Service



Saturday

WINTER PARK TO SPRINGS VILLAGE

1	NEW YORK AVE. & NEW ENGLAND AVE.				
2	DENNING DR. & SWOOPE AVE.	5:15	5:24	5:35	5:54
3	FAIRBANKS AVE. & EDGEWATER DR.	6:15	6:24	6:35	6:54
4	ROSEMONT SUPERSTOP	7:15	7:24	7:35	7:54
5	WEST TOWN PKWY. & S.R. 434	8:15	8:24	8:35	8:54
6	SPRINGS VILLAGE SHOPPING CENTER	9:15	9:24	9:35	9:54
		10:15	10:24	10:35	10:54
		11:15	11:24	11:35	11:54
		12:15	12:24	12:35	12:54
		1:15	1:24	1:35	1:54
		2:15	2:24	2:35	2:52
		3:15	3:24	3:35	3:52
		4:15	4:24	4:35	4:52
		5:15	5:24	5:35	5:52
		6:15	6:24	6:35	6:52
		7:15	7:24	7:35	7:52
					8:08

SPRINGS VILLAGE TO WINTER PARK

6	SPRINGS VILLAGE SHOPPING CENTER	5:13	5:28	5:43	5:51
5	WEST TOWN PKWY. & S.R. 434	6:13	6:28	6:43	6:51
4	ROSEMONT SUPERSTOP	7:13	7:28	7:43	7:51
3	FAIRBANKS AVE. & EDGEWATER DR.	8:13	8:28	8:43	8:51
1	NEW YORK AVE. & NEW ENGLAND AVE.	9:13	9:28	9:43	9:51
2	DENNING DR. & SWOOPE AVE.	10:13	10:28	10:43	10:51
		11:13	11:28	11:43	11:51
		12:13	12:28	12:43	12:51
		1:13	1:28	1:43	1:51
		2:13	2:28	2:43	2:51
		3:13	3:28	3:43	3:51
		4:13	4:28	4:43	4:51
		5:13	5:28	5:43	5:51
		6:13	6:28	6:43	6:51
		7:12	7:27	7:42	
		8:12	8:27	8:42	
					6:05
					7:05
					8:05
					9:05
					10:05
					11:05
					12:05
					1:05
					2:05
					3:05
					4:05
					5:05
					6:05
					7:05

P.M. Times are shown in bold

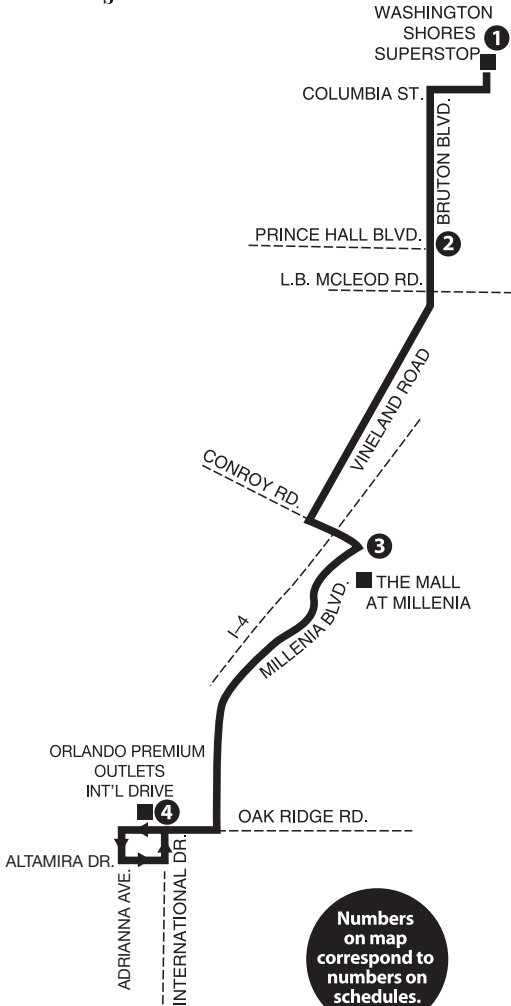


Link 24

Millenia

Monday–Sunday & Holiday service

- **SERVING:**
- Washington Shores SuperStop
- Bruton Boulevard
- Vineland Road
- The Mall at Millenia
- Orlando Premium Outlets Int'l Dr.



Numbers on map correspond to numbers on schedules.

Additional stops are located approximately every two blocks along each Link.

Monday - Saturday

WASHINGTON SHORES TO ORLANDO PREMIUM OUTLETS INT'L DR.				ORLANDO PREMIUM OUTLETS INT'L DR. TO WASHINGTON SHORES			
1	2	3	4	4	3	2	1
6:05	6:11	6:18	6:26	6:26	6:37	6:44	6:50
7:05	7:11	7:18	7:26	7:26	7:37	7:44	7:50
8:05	8:11	8:18	8:26	8:26	8:37	8:44	8:50
9:05	9:11	9:18	9:26	9:26	9:37	9:44	9:50
10:05	10:11	10:18	10:26	10:26	10:37	10:44	10:50
11:05	11:11	11:18	11:26	11:26	11:37	11:44	11:50
12:05	12:11	12:18	12:26	12:26	12:37	12:44	12:50
1:05	1:11	1:18	1:26	1:26	1:37	1:44	1:50
2:05	2:11	2:18	2:26	2:26	2:37	2:44	2:50
3:05	3:11	3:18	3:26	3:26	3:37	3:44	3:50
4:05	4:11	4:18	4:26	4:26	4:37	4:44	4:50
5:05	5:11	5:18	5:26	5:26	5:37	5:44	5:50
6:05	6:11	6:18	6:26				

P.M. Times are shown in bold

Sunday & Holiday

WASHINGTON SHORES TO ORLANDO PREMIUM OUTLETS INT'L DR.				ORLANDO PREMIUM OUTLETS INT'L DR. TO WASHINGTON SHORES			
1	2	3	4	4	3	2	1
6:35	6:41	6:48	6:56	6:56	7:07	7:14	7:20
7:35	7:41	7:48	7:56	7:56	8:07	8:14	8:20
8:35	8:41	8:48	8:56	8:56	9:07	9:14	9:20
9:35	9:41	9:48	9:56	9:56	10:07	10:14	10:20
10:35	10:41	10:48	10:56	10:56	11:07	11:14	11:20
11:35	11:41	11:48	11:56	11:56	12:07	12:14	12:20
12:35	12:41	12:48	12:56	12:56	1:07	1:14	1:20
1:35	1:41	1:48	1:56	1:56	2:07	2:14	2:20
2:35	2:41	2:48	2:56	2:56	3:07	3:14	3:20
3:35	3:41	3:48	3:56	3:56	4:07	4:14	4:20
4:35	4:41	4:48	4:56	4:56	5:07	5:14	5:20
5:35	5:41	5:48	5:56	5:56	6:07	6:14	6:20

P.M. Times are shown in bold



Link 25

Mercy Drive/Shader Road

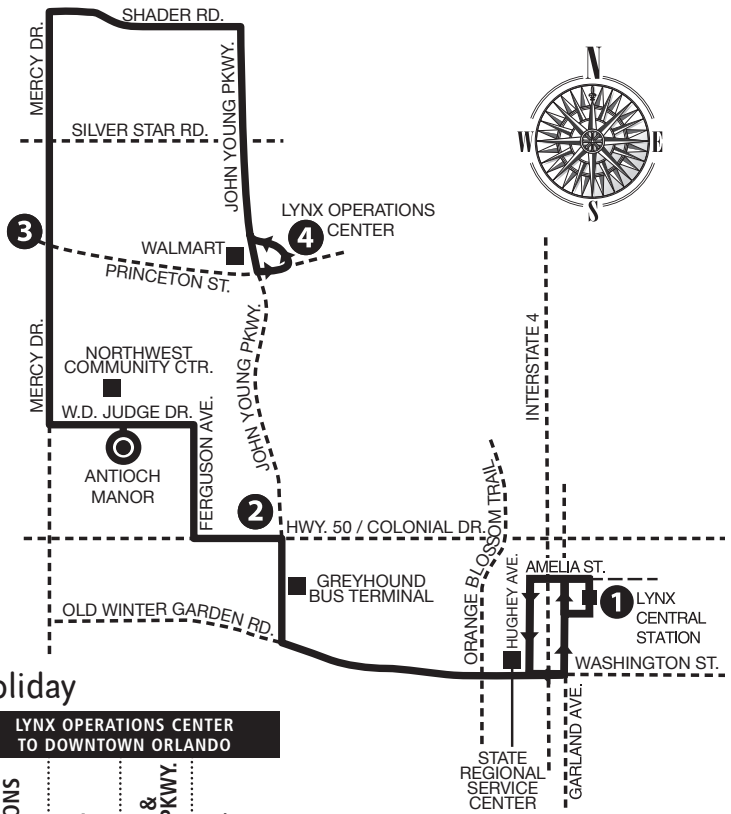
Monday–Sunday
& Holiday service

- **SERVING:**
- LYNX Central Station
- State Regional Service Center
- Greyhound Bus Terminal
- Antioch Manor
-
-
-

Northwest Community Center
LYNX Operations Center

Numbers on map correspond to numbers on schedules.

Additional stops are located approximately every two blocks along each Link.



Sunday & Holiday

DOWNTOWN ORLANDO TO LYNX OPERATIONS CENTER

1	2	3	4
6:15	6:28	6:36	6:45
7:15	7:28	7:36	7:45
8:15	8:28	8:36	8:45
9:15	9:28	9:36	9:45
10:15	10:28	10:36	10:45
11:15	11:28	11:36	11:45
12:15	12:28	12:36	12:45
1:15	1:28	1:36	1:45
2:15	2:28	2:36	2:45
3:15	3:28	3:36	3:45
4:15	4:28	4:36	4:45
5:15	5:28	5:36	5:45
6:15	6:28	6:36	6:45
7:15	7:28	7:36	7:45
8:15	8:28	8:36	8:45
9:15	9:28	9:36	9:45

LYNX OPERATIONS CENTER TO DOWNTOWN ORLANDO

4	3	2	1
6:04	6:14	6:23	6:35
7:04	7:14	7:23	7:35
8:04	8:14	8:23	8:35
9:04	9:14	9:23	9:35
10:04	10:14	10:23	10:35
11:04	11:14	11:23	11:35
12:04	12:14	12:23	12:35
1:04	1:14	1:23	1:35
2:04	2:14	2:23	2:35
3:04	3:14	3:23	3:35
4:04	4:14	4:23	4:35
5:04	5:14	5:23	5:35
6:04	6:14	6:23	6:35
7:04	7:14	7:23	7:35
8:04	8:14	8:23	8:35

P.M. Times are shown in bold



Monday - Friday

DOWNTOWN ORLANDO TO LYNX OPERATIONS CENTER				LYNX OPERATIONS CENTER TO DOWNTOWN ORLANDO			
LYNX CENTRAL STATION	COLONIAL DR. & JOHN YOUNG PKWY.	PRINCETON ST. & MERCY DR.	LYNX OPERATIONS CENTER	LYNX OPERATIONS CENTER	PRINCETON ST. & MERCY DR.	COLONIAL DR. & JOHN YOUNG PKWY.	LYNX CENTRAL STATION
1	2	3	4	4	3	2	1
5:15	5:30	5:41	5:57	5:10	5:22	5:34	5:50
5:45	6:00	6:11	6:27	5:40	5:52	6:04	6:20
6:15	6:30	6:41	6:57	6:10	6:22	6:34	6:50
6:45	7:00	7:11	7:27	6:40	6:52	7:04	7:20
7:15	7:30	7:41	7:57	7:10	7:22	7:34	7:50
7:45	8:00	8:11	8:27	7:40	7:52	8:04	8:20
8:15	8:30	8:41	8:57	8:10	8:22	8:34	8:50
8:45	9:00	9:11	9:27	8:40	8:52	9:04	9:20
9:15	9:30	9:41	9:57	9:10	9:22	9:34	9:50
9:45	10:00	10:11	10:27	9:40	9:52	10:04	10:20
10:15	10:30	10:41	10:57	10:10	10:22	10:34	10:50
10:45	11:00	11:11	11:27	10:40	10:52	11:04	11:20
11:15	11:30	11:41	11:57	11:10	11:22	11:34	11:50
11:45	12:00	12:11	12:27	11:40	11:52	12:04	12:20
12:15	12:30	12:41	12:57	12:10	12:22	12:34	12:50
12:45	1:00	1:11	1:27	12:40	12:52	1:04	1:20
1:15	1:30	1:41	1:57	1:10	1:22	1:34	1:50
1:45	2:00	2:11	2:27	1:40	1:52	2:04	2:20
2:15	2:30	2:41	2:57	2:10	2:22	2:34	2:50
2:45	3:00	3:11	3:27	2:41	2:53	3:05	3:20
3:15	3:32	3:43	3:59	3:11	3:23	3:35	3:50
3:45	4:02	4:13	4:29	3:41	3:53	4:05	4:20
4:15	4:32	4:43	4:59	4:11	4:23	4:35	4:50
4:45	5:02	5:13	5:29	4:41	4:53	5:05	5:20
5:15	5:32	5:43	5:59	5:11	5:23	5:35	5:50
5:45	6:02	6:13	6:29	5:41	5:53	6:05	6:20
6:15	6:32	6:42	6:57	6:11	6:23	6:35	6:50
6:45	7:02	7:12	7:27	6:56	7:08	7:20	7:35
7:45	8:00	8:10	8:25	7:56	8:08	8:20	8:35
8:45	9:00	9:10	9:25	8:56	9:08	9:20	9:35
9:45	10:00	10:10	10:25				

P.M. Times are shown in bold

Numbers on map correspond to numbers on schedules.

Additional stops are located approximately every two blocks along each Link.



Saturday

DOWNTOWN ORLANDO TO LYNX OPERATIONS CENTER				LYNX OPERATIONS CENTER TO DOWNTOWN ORLANDO			
LYNX CENTRAL STATION	COLONIAL DR. & JOHN YOUNG PKWY.	PRINCETON ST. & MERCY DR.	LYNX OPERATIONS CENTER	LYNX OPERATIONS CENTER	PRINCETON ST. & MERCY DR.	COLONIAL DR. & JOHN YOUNG PKWY.	LYNX CENTRAL STATION
1	2	3	4	4	3	2	1
5:15	5:30	5:41	5:57	5:10	5:22	5:34	5:50
5:45	6:00	6:11	6:27	5:40	5:52	6:04	6:20
6:15	6:30	6:41	6:57	6:10	6:22	6:34	6:50
6:45	7:00	7:11	7:27	6:40	6:52	7:04	7:20
7:15	7:30	7:41	7:57	7:10	7:22	7:34	7:50
7:45	8:00	8:11	8:27	7:40	7:52	8:04	8:20
8:15	8:30	8:41	8:57	8:10	8:22	8:34	8:50
8:45	9:00	9:11	9:27	8:40	8:52	9:04	9:20
9:15	9:30	9:41	9:57	9:10	9:22	9:34	9:50
9:45	10:00	10:11	10:27	9:40	9:52	10:04	10:20
10:15	10:30	10:41	10:57	10:10	10:22	10:34	10:50
10:45	11:00	11:11	11:27	10:40	10:52	11:04	11:20
11:15	11:30	11:41	11:57	11:10	11:22	11:34	11:50
11:45	12:00	12:11	12:27	11:40	11:52	12:04	12:20
12:15	12:30	12:41	12:57	12:10	12:22	12:34	12:50
12:45	1:00	1:11	1:27	12:40	12:52	1:04	1:20
1:15	1:30	1:41	1:57	1:10	1:22	1:34	1:50
1:45	2:00	2:11	2:27	1:40	1:52	2:04	2:20
2:15	2:30	2:41	2:57	2:10	2:22	2:34	2:50
2:45	3:00	3:11	3:27	2:41	2:53	3:05	3:20
3:15	3:30	3:41	3:57	3:11	3:23	3:35	3:50
3:45	4:00	4:11	4:27	3:41	3:53	4:05	4:20
4:15	4:30	4:41	4:57	4:11	4:23	4:35	4:50
4:45	5:00	5:11	5:27	4:41	4:53	5:05	5:20
5:15	5:30	5:41	5:57	5:11	5:23	5:35	5:50
5:45	6:00	6:10	6:24	5:41	5:53	6:05	6:20
6:15	6:30	6:40	6:54	6:11	6:23	6:35	6:50
6:45	7:00	7:10	7:24	6:56	7:08	7:20	7:35
7:45	8:00	8:10	8:24	7:56	8:08	8:20	8:35
8:45	9:00	9:10	9:24	8:56	9:08	9:20	9:35
9:45	10:00	10:10	10:24				

P.M. Times are shown in bold

Numbers on map correspond to numbers on schedules.

Additional stops are located approximately every two blocks along each Link.



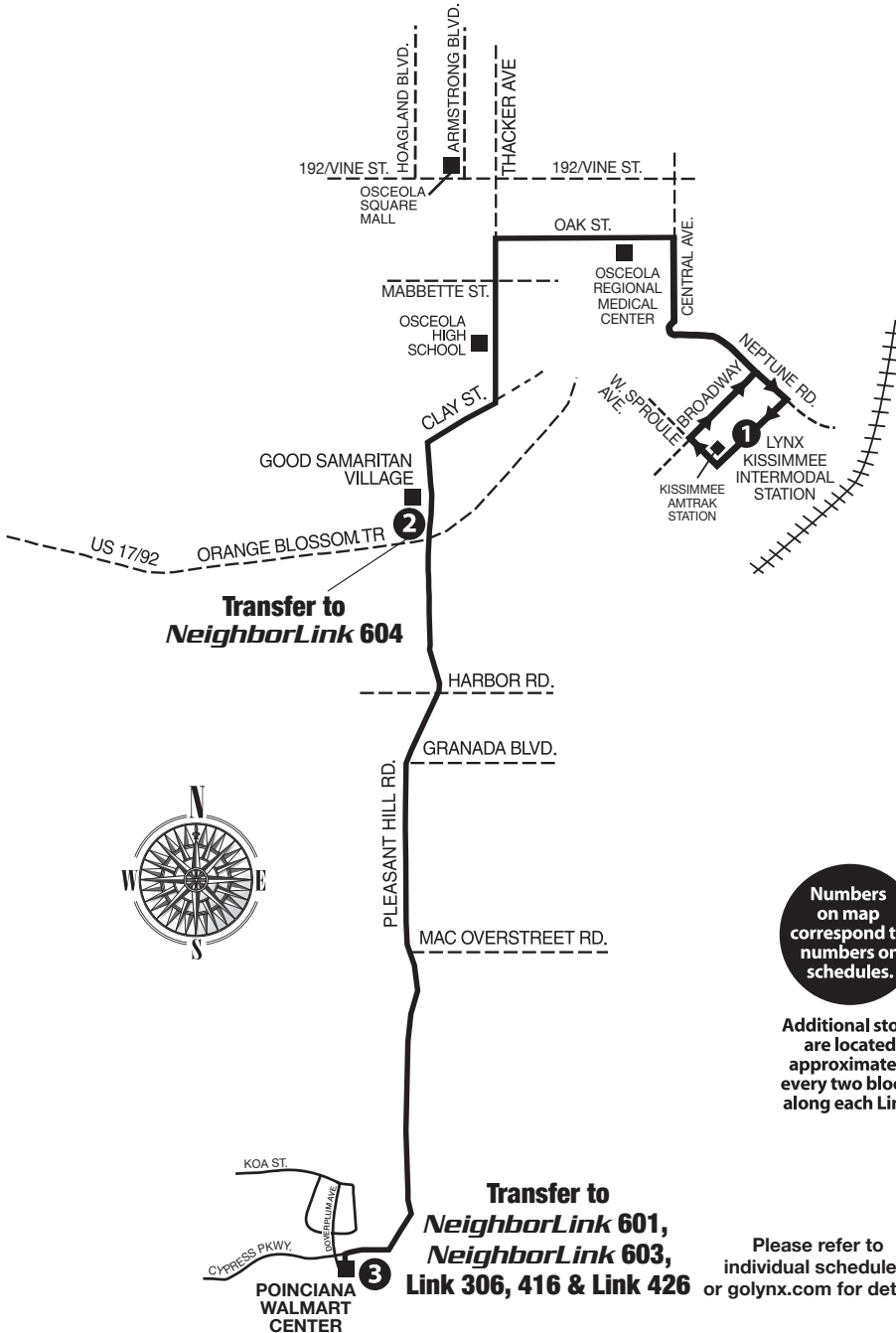
Link 26

Pleasant Hill Road/ Poinciana

Monday–Saturday service
No Sunday/Holiday service

- **SERVING:**
- LYNX Kissimmee Intermodal Station
- Osceola Regional Medical Center
- Thacker Avenue
- Osceola High School

Good Samaritan Village
NeighborLink 601
NeighborLink 603
NeighborLink 604
Walmart Poinciana



Numbers on map correspond to numbers on schedules.

Additional stops are located approximately every two blocks along each Link.

Please refer to individual schedules or golynx.com for details.



Monday - Friday

KISSIMMEE TO POINCIANA

LYNX KISSIMMEE INTERMODAL STATION	O.B.T. & PLEASANT HILL RD.	WALMART
1	2	3
5:00	5:18	5:43
6:00	6:20	6:47
7:00	7:20	7:47
8:00	8:20	8:47
9:00	9:20	9:47
10:00	10:20	10:47
11:00	11:20	11:47
12:00	12:20	12:47
1:00	1:20	1:47
2:00	2:20	2:47
2:30	2:50	3:17
3:00	3:20	3:47
3:30	3:50	4:17
4:00	4:20	4:47
4:30	4:50	5:17
5:00	5:20	5:47
5:30	5:50	6:17
6:00	6:20	6:47
6:30	6:50	7:17
7:00	7:18	7:43
8:00	8:18	8:43
9:00	9:18	9:43

POINCIANA TO KISSIMMEE

WALMART	O.B.T. & PLEASANT HILL RD.	LYNX KISSIMMEE INTERMODAL STATION
3	2	1
6:10	6:35	6:52
6:40	7:05	7:22
7:10	7:35	7:52
7:40	8:05	8:24
8:10	8:35	8:54
8:40	9:06	9:25
9:10	9:36	9:55
9:40	10:06	10:25
10:10	10:36	10:55
11:10	11:36	11:55
12:10	12:36	12:55
1:10	1:36	1:55
2:10	2:36	2:55
3:10	3:36	3:55
4:10	4:36	4:55
5:10	5:36	5:55
6:10	6:36	6:53
7:10	7:35	7:52
8:10	8:35	8:52
9:10	9:35	9:52

P.M. Times are shown in bold

Saturday

KISSIMMEE TO POINCIANA

LYNX KISSIMMEE INTERMODAL STATION	O.B.T. & PLEASANT HILL RD.	WALMART
1	2	3
5:10	5:28	5:48
6:10	6:30	6:52
7:10	7:30	7:52
8:10	8:30	8:52
9:10	9:30	9:52
10:10	10:30	10:52
11:10	11:30	11:52
12:10	12:30	12:52
1:10	1:30	1:52
2:10	2:30	2:52
3:10	3:30	3:52
4:10	4:30	4:52
5:10	5:30	5:52
6:10	6:30	6:52
7:10	7:28	7:48
8:10	8:28	8:48
9:00	9:18	9:38

POINCIANA TO KISSIMMEE

WALMART	O.B.T. & PLEASANT HILL RD.	LYNX KISSIMMEE INTERMODAL STATION
3	2	1
6:10	6:30	6:47
7:10	7:30	7:49
8:10	8:30	8:49
9:10	9:31	9:50
10:10	10:31	10:50
11:10	11:31	11:50
12:10	12:31	12:50
1:10	1:31	1:50
2:10	2:31	2:50
3:10	3:32	3:51
4:10	4:32	4:51
5:10	5:32	5:49
6:10	6:32	6:49
7:10	7:29	7:46
8:10	8:29	8:46
9:10	9:29	9:46

P.M. Times are shown in bold

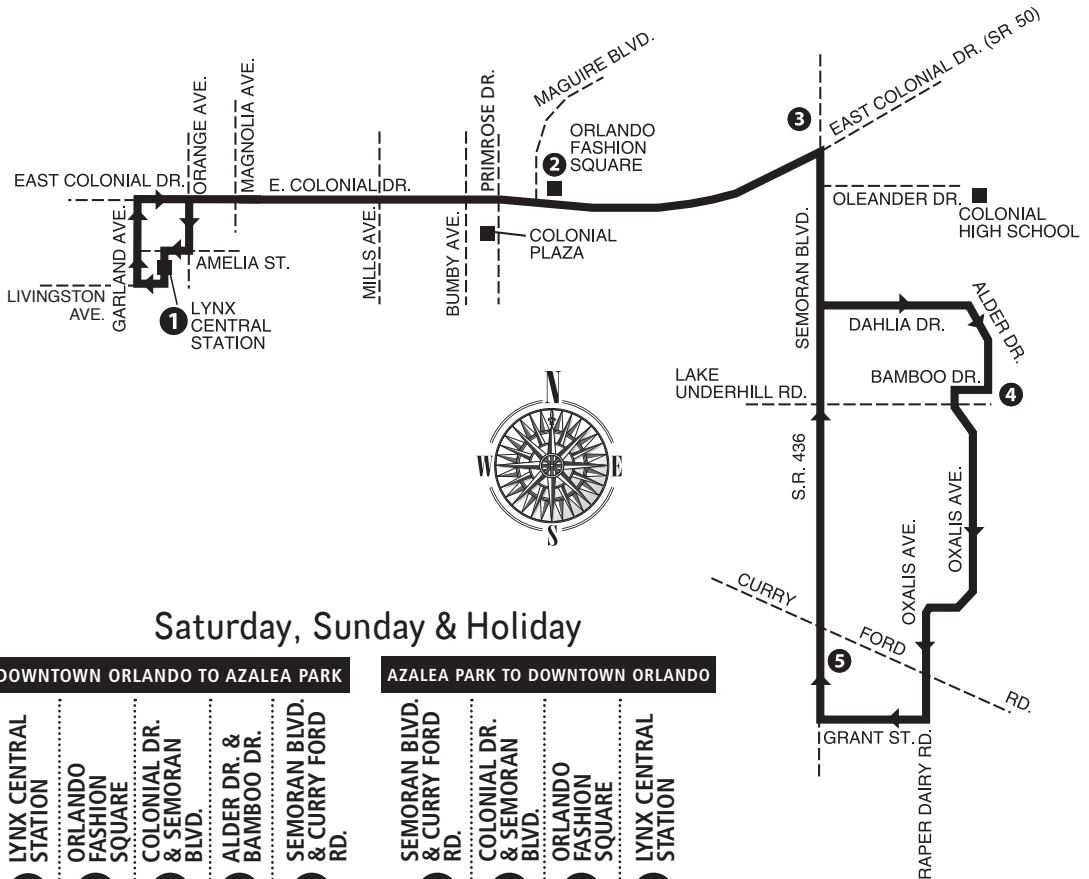


Link 28

E. Colonial Drive/ Azalea Park

Monday–Sunday
& Holiday service

- **SERVING:**
- LYNX Central Station
- Colonial Plaza
- Orlando Fashion Square
- South Semoran Boulevard
- Colonial High School



Saturday, Sunday & Holiday

DOWNTOWN ORLANDO TO AZALEA PARK

1	2	3	4	5
4:45	4:57	5:04	5:12	5:21
5:45	5:57	6:04	6:12	6:22
6:45	6:59	7:06	7:14	7:24
7:45	7:59	8:06	8:14	8:24
8:45	8:59	9:06	9:14	9:24
9:45	9:59	10:06	10:14	10:24
10:45	10:59	11:06	11:14	11:24
11:45	11:59	12:06	12:14	12:24
12:45	12:59	1:06	1:14	1:24
1:45	1:59	2:06	2:14	2:24
2:45	2:59	3:06	3:14	3:24
3:45	3:59	4:06	4:14	4:24
4:45	4:59	5:06	5:14	5:24
5:45	5:59	6:06	6:14	6:24
6:45	6:59	7:05	7:13	7:22
7:45	7:57	8:03	8:11	8:20
8:45	8:57	9:03	9:11	9:20

AZALEA PARK TO DOWNTOWN ORLANDO

5	3	2	1
5:31	5:45	5:52	6:05
6:31	6:45	6:52	7:05
7:31	7:45	7:52	8:05
8:31	8:45	8:52	9:05
9:31	9:45	9:52	10:05
10:31	10:45	10:52	11:05
11:31	11:45	11:52	12:05
12:31	12:45	12:52	1:05
1:31	1:45	1:52	2:05
2:31	2:45	2:52	3:05
3:31	3:45	3:52	4:05
4:31	4:45	4:52	5:05
5:31	5:45	5:52	6:05
6:38	6:48	6:54	7:05
7:38	7:48	7:54	8:05
8:38	8:48	8:54	9:05
9:38	9:48	9:54	10:05

Numbers on map correspond to numbers on schedules.

Additional stops are located approximately every two blocks along each Link.

P.M. Times are shown in bold

Trips in Shaded Areas do not operate on Sundays & Holidays



Monday - Friday

DOWNTOWN ORLANDO TO AZALEA PARK

LYNX CENTRAL STATION	ORLANDO FASHION SQUARE	COLONIAL DR. & SEMORAN BLVD.	ALDER DR. & BAMBOO DR.	SEMORAN BLVD. & CURRY FORD RD.
1	2	3	4	5
4:15	4:27	4:33	4:41	4:50
4:45	4:57	5:03	5:11	5:20
5:15	5:27	5:33	5:41	5:50
5:45	5:57	6:03	6:11	6:22
6:15	6:29	6:35	6:43	6:54
6:45	6:59	7:05	7:13	7:24
7:15	7:29	7:35	7:43	7:54
7:45	7:59	8:05	8:13	8:24
8:15	8:29	8:35	8:43	8:54
8:45	8:59	9:06	9:14	9:24
9:15	9:30	9:37	9:45	9:55
9:45	10:00	10:07	10:15	10:25
10:15	10:30	10:37	10:45	10:55
10:45	11:00	11:07	11:15	11:25
11:15	11:30	11:37	11:45	11:55
11:45	12:00	12:07	12:15	12:25
12:15	12:30	12:37	12:45	12:55
12:45	1:00	1:07	1:15	1:25
1:15	1:30	1:37	1:45	1:55
1:45	2:00	2:07	2:15	2:25
2:15	2:30	2:37	2:45	2:55
2:45	3:00	3:08	3:16	3:27
3:15	3:31	3:39	3:47	3:58
3:45	4:01	4:09	4:17	4:28
4:15	4:31	4:39	4:47	4:58
4:45	5:01	5:09	5:17	5:28
5:15	5:31	5:39	5:47	5:58
5:45	6:01	6:09	6:17	6:28
6:15	6:31	6:39	6:47	6:56
6:45	7:01	7:07	7:15	7:24
7:45	7:57	8:03	8:11	8:20
8:45	8:57	9:03	9:11	9:20
9:45	9:57	10:03	10:11	10:20
10:45	10:57	11:03	11:11	11:20
11:45	11:57	12:03	12:11	12:20

AZALEA PARK TO DOWNTOWN ORLANDO

SEMORAN BLVD. & CURRY FORD RD.	COLONIAL DR. & SEMORAN BLVD.	ORLANDO FASHION SQUARE	LYNX CENTRAL STATION
5	3	2	1
5:24	5:34	5:39	5:50
5:42	5:58	6:05	6:20
6:12	6:28	6:35	6:50
6:42	6:58	7:05	7:20
7:12	7:28	7:35	7:50
7:42	7:58	8:05	8:20
8:12	8:28	8:35	8:50
8:40	8:55	9:02	9:20
9:10	9:25	9:32	9:50
9:40	9:55	10:02	10:20
10:10	10:25	10:32	10:50
10:40	10:55	11:02	11:20
11:10	11:25	11:32	11:50
11:40	11:55	12:02	12:20
12:10	12:25	12:32	12:50
12:40	12:55	1:02	1:20
1:10	1:25	1:32	1:50
1:40	1:55	2:02	2:20
2:10	2:25	2:32	2:50
2:35	2:54	3:01	3:20
3:05	3:24	3:31	3:50
3:35	3:54	4:01	4:20
4:05	4:24	4:31	4:50
4:35	4:54	5:01	5:20
5:05	5:24	5:31	5:50
5:35	5:54	6:01	6:20
6:05	6:24	6:31	6:50
6:52	7:02	7:08	7:20
7:22	7:32	7:38	7:50
7:52	8:02	8:08	8:20
8:37	8:47	8:53	9:05
9:37	9:47	9:53	10:05
10:37	10:47	10:53	11:05
11:37	11:47	11:53	12:05
12:37	12:47	12:53	1:05

P.M. Times are shown in bold

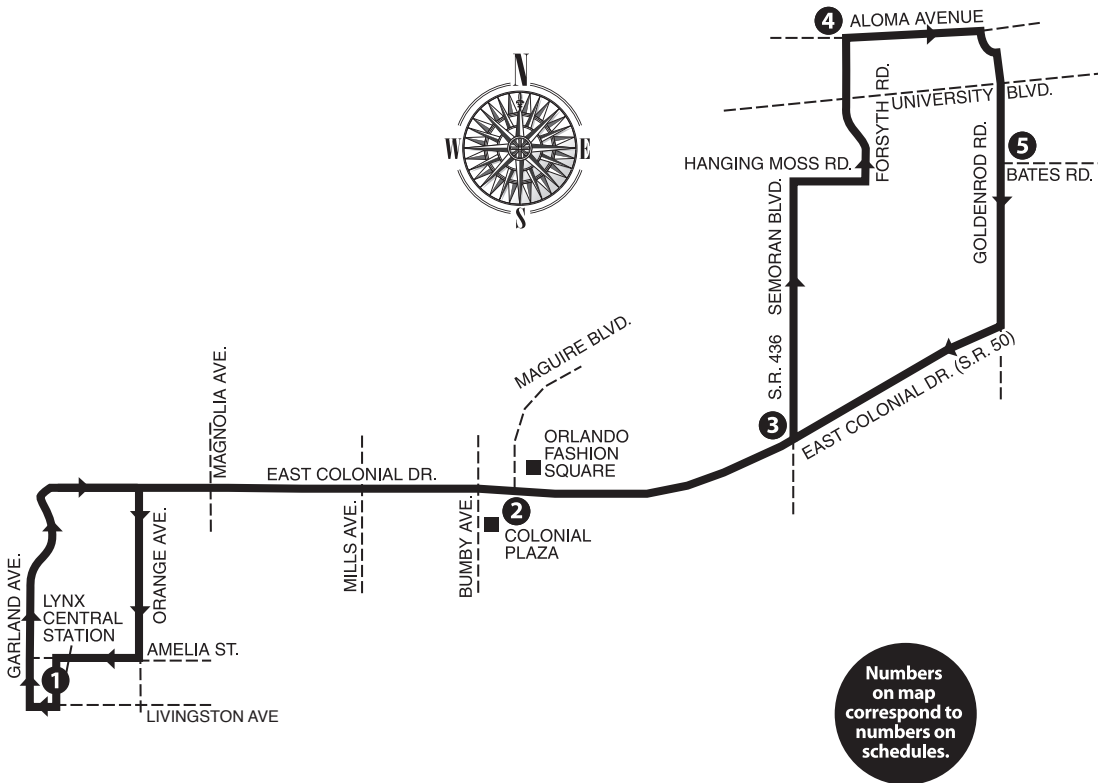


Link 29

E. Colonial Drive/ Goldenrod Road

Monday–Sunday & Holiday
service

- **SERVING:**
- LYNX Central Station
- Colonial Plaza
- Orlando Fashion Square
- North Goldenrod Road
-
-



Additional stops are located approximately every two blocks along each Link.



Monday - Friday

DOWNTOWN ORLANDO TO GOLDENROD

LYNX CENTRAL STATION	ORLANDO FASHION SQUARE	COLONIAL DR. & SEMORAN BLVD.	ALOMA AVE. & FORSYTH RD.
1	2	3	4
4:30	4:42	4:48	4:59
5:00	5:12	5:18	5:29
5:30	5:42	5:48	6:01
6:00	6:14	6:20	6:33
6:30	6:44	6:50	7:03
7:00	7:14	7:20	7:33
7:30	7:44	7:50	8:03
8:00	8:14	8:20	8:33
8:30	8:44	8:51	9:04
9:00	9:15	9:22	9:35
9:30	9:45	9:52	10:05
10:00	10:15	10:22	10:35
10:30	10:45	10:52	11:05
11:00	11:15	11:22	11:35
11:30	11:45	11:52	12:05
12:00	12:15	12:22	12:35
12:30	12:45	12:52	1:05
1:00	1:15	1:22	1:35
1:30	1:45	1:52	2:05
2:00	2:15	2:22	2:35
2:30	2:45	2:53	3:07
3:00	3:16	3:24	3:38
3:30	3:46	3:54	4:08
4:00	4:16	4:24	4:38
4:30	4:46	4:54	5:08
5:00	5:16	5:24	5:38
5:30	5:46	5:54	6:08
6:00	6:16	6:24	6:38
6:30	6:46	6:52	7:02
7:15	7:27	7:33	7:43
8:15	8:27	8:33	8:43
9:15	9:27	9:33	9:43
10:15	10:27	10:33	10:43
11:15	11:27	11:33	11:43
12:15	12:27	12:33	12:43

GOLDENROD TO DOWNTOWN ORLANDO

ALOMA AVE. & FORSYTH RD.	GOLDENROD RD. & BATES RD.	COLONIAL DR. & SEMORAN BLVD.	ORLANDO FASHION SQUARE	LYNX CENTRAL STATION
4	5	3	2	1
5:35	5:42	5:49	5:54	6:05
5:58	6:06	6:17	6:24	6:35
6:28	6:36	6:47	6:54	7:05
6:58	7:06	7:17	7:24	7:35
7:28	7:36	7:47	7:54	8:05
7:58	8:06	8:17	8:24	8:35
8:21	8:29	8:40	8:47	9:05
8:53	9:01	9:10	9:17	9:35
9:23	9:31	9:40	9:47	10:05
9:53	10:01	10:10	10:17	10:35
10:23	10:31	10:40	10:47	11:05
10:53	11:01	11:10	11:17	11:35
11:23	11:31	11:40	11:47	12:05
11:53	12:01	12:10	12:17	12:35
12:23	12:31	12:40	12:47	1:05
12:53	1:01	1:10	1:17	1:35
1:23	1:31	1:40	1:47	2:05
1:53	2:01	2:10	2:17	2:35
2:22	2:30	2:39	2:46	3:05
2:51	2:59	3:09	3:16	3:35
3:21	3:29	3:39	3:46	4:05
3:51	3:59	4:09	4:16	4:35
4:21	4:29	4:39	4:46	5:05
4:51	4:59	5:09	5:16	5:35
5:21	5:29	5:39	5:46	6:05
5:51	5:59	6:09	6:16	6:35
6:28	6:36	6:46	6:53	7:05
7:01	7:09	7:17	7:23	7:35
7:31	7:39	7:47	7:53	8:05
8:01	8:09	8:17	8:23	8:35
9:01	9:09	9:17	9:23	9:35
10:01	10:09	10:17	10:23	10:35
11:01	11:09	11:17	11:23	11:35
12:01	12:09	12:17	12:23	12:35
1:01	1:09	1:17	1:23	1:35

P.M. Times are shown in bold



Saturday

DOWNTOWN ORLANDO TO GOLDENROD

LYNX CENTRAL STATION	ORLANDO FASHION SQUARE	COLONIAL DR. & SEMORAN BLVD.	ALOMA AVE. & FORSYTH RD.
1	2	3	4
5:15	5:27	5:34	5:47
6:15	6:29	6:36	6:49
7:15	7:29	7:36	7:49
8:15	8:29	8:36	8:49
9:15	9:29	9:36	9:49
10:15	10:29	10:36	10:49
11:15	11:29	11:36	11:49
12:15	12:29	12:36	12:49
1:15	1:29	1:36	1:49
2:15	2:29	2:36	2:49
3:15	3:29	3:36	3:49
4:15	4:29	4:36	4:49
5:15	5:29	5:36	5:49
6:15	6:29	6:36	6:49
7:15	7:27	7:33	7:43
8:15	8:27	8:33	8:43
9:15	9:27	9:33	9:43

GOLDENROD TO DOWNTOWN ORLANDO

ALOMA AVE. & FORSYTH RD.	GOLDENROD RD. & BATES RD.	COLONIAL DR. & SEMORAN BLVD.	ORLANDO FASHION SQUARE	LYNX CENTRAL STATION
4	5	3	2	1
5:59	6:07	6:15	6:22	6:35
6:59	7:07	7:15	7:22	7:35
7:59	8:07	8:15	8:22	8:35
8:59	9:07	9:15	9:22	9:35
9:59	10:07	10:15	10:22	10:35
10:59	11:07	11:15	11:22	11:35
12:59	1:07	1:15	1:22	1:35
1:59	2:07	2:15	2:22	2:35
2:59	3:07	3:15	3:22	3:35
3:59	4:07	4:15	4:22	4:35
4:59	5:07	5:15	5:22	5:35
5:59	6:07	6:15	6:22	6:35
7:04	7:11	7:18	7:24	7:35
8:04	8:11	8:18	8:24	8:35
9:04	9:11	9:18	9:24	9:35
10:04	10:11	10:18	10:24	10:35

P.M. Times are shown in bold

Sunday & Holiday

DOWNTOWN ORLANDO TO GOLDENROD

LYNX CENTRAL STATION	ORLANDO FASHION SQUARE	COLONIAL DR. & SEMORAN BLVD.	ALOMA AVE. & FORSYTH RD.
1	2	3	4
5:15	5:27	5:34	5:47
6:15	6:29	6:36	6:49
7:15	7:29	7:36	7:49
8:15	8:29	8:36	8:49
9:15	9:29	9:36	9:49
10:15	10:29	10:36	10:49
11:15	11:29	11:36	11:49
12:15	12:29	12:36	12:49
1:15	1:29	1:36	1:49
2:15	2:29	2:36	2:49
3:15	3:29	3:36	3:49
4:15	4:29	4:36	4:49
5:15	5:29	5:36	5:49
6:15	6:29	6:36	6:49
7:15	7:29	7:36	7:46

GOLDENROD TO DOWNTOWN ORLANDO

ALOMA AVE. & FORSYTH RD.	GOLDENROD RD. & BATES RD.	COLONIAL DR. & SEMORAN BLVD.	ORLANDO FASHION SQUARE	LYNX CENTRAL STATION
4	5	3	2	1
5:59	6:07	6:15	6:22	6:35
6:59	7:07	7:15	7:22	7:35
7:59	8:07	8:15	8:22	8:35
8:59	9:07	9:15	9:22	9:35
9:59	10:07	10:15	10:22	10:35
10:59	11:07	11:15	11:22	11:35
12:59	1:07	1:15	1:22	1:35
1:59	2:07	2:15	2:22	2:35
2:59	3:07	3:15	3:22	3:35
3:59	4:07	4:15	4:22	4:35
4:59	5:07	5:15	5:22	5:35
5:59	6:07	6:15	6:22	6:35
7:04	7:11	7:18	7:24	7:35
8:04	8:11	8:18	8:24	8:35

P.M. Times are shown in bold



Link 34

Sanford

Monday–Sunday service

No Holiday service

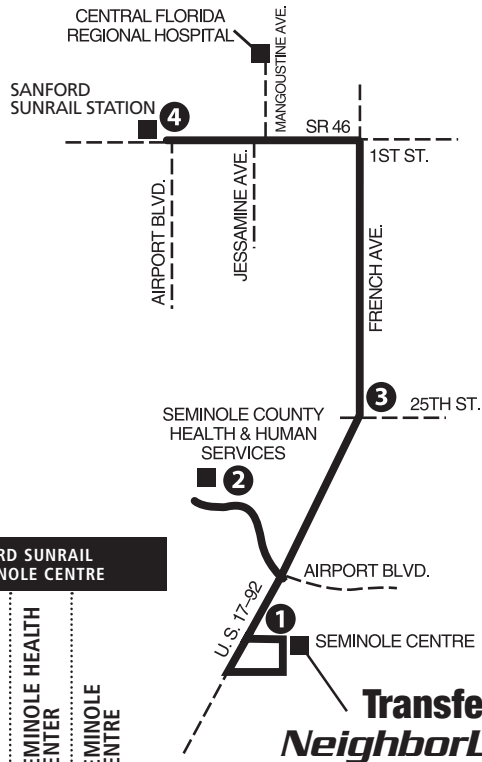
SERVING:

- Seminole Centre
- Seminole County Health & Human Services
- Central Florida Regional Hospital
- Sanford SunRail Station

NeighborLink 651

Numbers on map correspond to numbers on schedules.

Additional stops are located approximately every two blocks along each Link.



Transfer to NeighborLink 651

Monday - Friday

SEMINOLE CENTRE TO SANFORD SUNRAIL

SEMINOLE CENTRE	SEMINOLE HEALTH CENTER	17/92 & 25TH ST.	SANFORD SUNRAIL STATION
1	2	3	4
5:20	5:26	5:34	5:49
5:51	5:57	6:05	6:20
6:20	6:26	6:34	6:49
6:50	6:56	7:04	7:19
7:20	7:26	7:34	7:49
7:51	7:57	8:05	8:19
8:21	8:26	8:34	8:48
9:21	9:26	9:34	9:48
10:21	10:26	10:34	10:48
11:21	11:26	11:34	11:48
12:21	12:26	12:34	12:48
1:21	1:26	1:34	1:48
2:21	2:26	2:34	2:48
3:20	3:25	3:33	3:47
3:51	3:56	4:04	4:19
4:20	4:26	4:34	4:49
4:51	4:57	5:05	5:20
5:20	5:26	5:34	5:49
5:51	5:57	6:05	6:20
6:20	6:26	6:34	6:49
7:21	7:26	7:34	7:48
8:21	8:26	8:34	8:48
9:02	9:07	9:13	9:25

SANFORD SUNRAIL TO SEMINOLE CENTRE

SANFORD SUNRAIL STATION	17/92 & 25TH ST.	SEMINOLE HEALTH CENTER	SEMINOLE CENTRE
4	3	2	1
5:41	5:56	6:04	6:10
6:11	6:26	6:34	6:40
6:41	6:56	7:04	7:10
7:11	7:26	7:34	7:40
7:42	7:57	8:05	8:10
8:13	8:27	8:35	8:40
8:43	8:57	9:05	9:10
9:43	9:57	10:05	10:10
10:43	10:57	11:05	11:10
11:43	11:57	12:05	12:10
12:43	12:57	1:05	1:10
1:43	1:57	2:05	2:10
2:43	2:57	3:05	3:10
3:42	3:56	4:04	4:10
4:11	4:26	4:34	4:40
4:41	4:56	5:04	5:10
5:11	5:26	5:34	5:40
5:41	5:56	6:04	6:10
6:11	6:26	6:34	6:40
6:42	6:57	7:05	7:10
7:43	7:57	8:05	8:10
8:43	8:57	9:05	9:10

P.M. Times are shown in bold



Saturday*

SEMINOLE CENTRE TO SANFORD SUNRAIL				SANFORD SUNRAIL TO SEMINOLE CENTRE			
SEMINOLE CENTRE	SEMINOLE HEALTH CENTER	17/92 & 25TH ST.	SANFORD SUNRAIL STATION	SANFORD SUNRAIL STATION	17/92 & 25TH ST.	SEMINOLE HEALTH CENTER	SEMINOLE CENTRE
1	2	3	4	4	3	2	1
6:10		6:23	6:37	6:28	6:42		6:55
7:10		7:23	7:37	7:28	7:42		7:55
8:10		8:23	8:37	8:28	8:42		8:55
9:10		9:23	9:37	9:28	9:42		9:55
10:10		10:23	10:37	10:28	10:42		10:55
11:10		11:23	11:37	11:28	11:42		11:55
12:10		12:23	12:37	12:28	12:42		12:55
1:10		1:23	1:37	1:28	1:42		1:55
2:10		2:23	2:37	2:28	2:42		2:55
3:10		3:23	3:37	3:28	3:42		3:55
4:10		4:23	4:37	4:28	4:42		4:55
5:10		5:23	5:37	5:28	5:42		5:55
6:10		6:23	6:37	6:28	6:42		6:55
7:10		7:23	7:37	7:28	7:42		7:55
8:10		8:23	8:37	8:28	8:42		8:55

*No service to Seminole Health Center

P.M. Times are shown in bold

Sunday*

SEMINOLE CENTRE TO SANFORD SUNRAIL				SANFORD SUNRAIL TO SEMINOLE CENTRE			
SEMINOLE CENTRE	SEMINOLE HEALTH CENTER	17/92 & 25TH ST.	SANFORD SUNRAIL STATION	SANFORD SUNRAIL STATION	17/92 & 25TH ST.	SEMINOLE HEALTH CENTER	SEMINOLE CENTRE
1	2	3	4	4	3	2	1
6:50		7:03	7:17	7:03	7:17		7:30
7:50		8:03	8:17	8:03	8:17		8:30
8:50		9:03	9:17	9:03	9:17		9:30
9:50		10:03	10:17	10:03	10:17		10:30
10:50		11:03	11:17	11:03	11:17		11:30
11:50		12:03	12:17	12:03	12:17		12:30
12:50		1:03	1:17	1:03	1:17		1:30
1:50		2:03	2:17	2:03	2:17		2:30
2:50		3:03	3:17	3:03	3:17		3:30
3:50		4:03	4:17	4:03	4:17		4:30
4:50		5:03	5:17	5:03	5:17		5:30
5:50		6:03	6:17	6:03	6:17		6:30
6:50		7:03	7:17	7:03	7:17		7:30
7:50		8:03	8:17	8:03	8:17		8:30

*No service to Seminole Health Center

P.M. Times are shown in bold



Monday - Saturday

DOWNTOWN ORLANDO TO LAKE RICHMOND

LYNX CENTRAL STATION	O.B.T. & ANDERSON ST.	RIO GRANDE AVE. & MICHIGAN ST.	ORANGE COUNTY CORRECTIONS FACILITY	GOVERNOR'S MANOR CONDOS	WILLIE MAYS PKWY. & L.B. MCLEOD RD.	PRINCE HALL BLVD. & BRUTON BLVD.
1	2	3	4	5	6	7
4:30	4:40	4:46	4:50		5:08	5:16
5:00	5:11	5:18		5:22	5:38	5:46
5:30	5:40	5:46	5:50		6:08	6:16
6:00	6:11	6:18		6:22	6:38	6:46
6:30	6:40	6:46	6:50		7:08	7:16
7:00	7:11	7:18		7:22	7:38	7:46
7:30	7:40	7:46	7:50		8:08	8:16
8:00	8:11	8:18		8:22	8:38	8:46
8:30	8:40	8:46	8:50		9:08	9:16
9:00	9:11	9:18		9:22	9:38	9:46
9:30	9:40	9:46	9:50		10:08	10:16
10:00	10:11	10:18		10:22	10:38	10:46
10:30	10:40	10:46	10:50		11:08	11:16
11:00	11:11	11:18		11:22	11:38	11:46
11:30	11:40	11:46	11:50		12:08	12:16
12:00	12:11	12:18		12:22	12:38	12:46
12:30	12:40	12:46	12:50		1:08	1:16
1:00	1:11	1:18		1:22	1:38	1:46
1:30	1:40	1:46	1:50		2:08	2:16
2:00	2:11	2:18		2:22	2:38	2:46
2:30	2:40	2:46	2:50		3:08	3:16
3:00	3:11	3:18		3:22	3:38	3:46
3:30	3:40	3:46	3:50		4:08	4:16
4:00	4:11	4:18		4:22	4:38	4:46
4:30	4:40	4:46	4:50		5:08	5:16
5:00	5:11	5:18		5:22	5:38	5:46
5:30	5:40	5:46	5:50		6:08	6:16
6:00	6:11	6:16		6:20	6:30	6:36
6:30	6:40	6:46	6:50		7:08	7:16
7:15	7:24	7:29		7:33	7:43	7:49
8:15	8:24	8:29		8:33	8:37	8:44
9:15	9:24	9:29		9:33	9:37	9:44
10:15	10:24	10:29		10:33	10:37	10:44
11:15	11:24	11:29		11:33	11:37	11:44

LAKE RICHMOND TO DOWNTOWN ORLANDO

PRINCE HALL BLVD. & BRUTON BLVD.	GOVERNOR'S MANOR CONDOS	ORANGE COUNTY CORRECTIONS FACILITY	RIO GRANDE AVE. & MICHIGAN ST.	O.B.T. & ANDERSON ST.	LYNX CENTRAL STATION
7	5	4	3	2	1
4:53	4:58		5:02	5:09	5:20
5:20		5:27	5:31	5:39	5:50
5:53	5:58		6:02	6:09	6:20
6:20		6:27	6:31	6:39	6:50
6:53	6:58		7:02	7:09	7:20
7:20		7:27	7:31	7:39	7:50
7:53	7:58		8:02	8:09	8:20
8:20		8:27	8:31	8:39	8:50
8:53	8:58		9:02	9:09	9:20
9:20		9:27	9:31	9:39	9:50
9:53	9:58		10:02	10:09	10:20
10:20		10:27	10:31	10:39	10:50
10:53	10:58		11:02	11:09	11:20
11:20		11:27	11:31	11:39	11:50
11:53	11:58		12:02	12:09	12:20
12:20	12:58	12:27	12:31	12:39	12:50
12:53			1:02	1:09	1:20
1:20		1:27	1:31	1:39	1:50
1:53	1:58		2:02	2:09	2:20
2:20		2:27	2:31	2:39	2:50
2:53	2:58		3:02	3:09	3:20
3:20		3:27	3:31	3:39	3:50
3:53	3:58		4:02	4:09	4:20
4:20		4:27	4:31	4:39	4:50
4:53	4:58		5:02	5:09	5:20
5:20		5:27	5:31	5:39	5:50
5:53	5:58		6:02	6:09	6:20
6:24		6:31	6:35	6:42	6:50
6:44	6:49		6:52	6:58	7:05
7:44		7:50	7:53	7:59	8:05
8:44		8:50	8:53	8:59	9:05
9:44		9:50	9:53	9:59	10:05
10:44		10:50	10:53	10:59	11:05
11:44		11:50	11:53	11:59	12:05

P.M. Times are shown in bold

Trips in Shaded Areas do not operate on Saturdays



Sunday & Holiday

DOWNTOWN ORLANDO TO LAKE RICHMOND

LAKE RICHMOND TO DOWNTOWN ORLANDO

1	2	3	4	5	6	7	7	5	4	3	2	1
LYNX CENTRAL STATION	O.B.T. & ANDERSON ST.	RIO GRANDE AVE. & MICHIGAN ST.	ORANGE COUNTY CORRECTIONS FACILITY	GOVERNOR'S MANOR CONDOS	WILLIE MAYS PKWY. & L.B. McLEOD RD.	PRINCE HALL BLVD. & BRUTON BLVD.	PRINCE HALL BLVD. & BRUTON BLVD.	GOVERNOR'S MANOR CONDOS	ORANGE COUNTY CORRECTIONS FACILITY	RIO GRANDE AVE. & MICHIGAN ST.	O.B.T. & ANDERSON ST.	LYNX CENTRAL STATION
6:15	6:24	6:29		6:33	6:37	6:44	6:44		6:50	6:53	6:59	7:05
7:15	7:24	7:29		7:33	7:37	7:44	7:44		7:50	7:53	7:59	8:05
8:15	8:24	8:29		8:33	8:37	8:44	8:44		8:50	8:53	8:59	9:05
9:15	9:24	9:29		9:33	9:37	9:44	9:44		9:50	9:53	9:59	10:05
10:15	10:24	10:29		10:33	10:37	10:44	10:44		10:50	10:53	10:59	11:05
11:15	11:24	11:29		11:33	11:37	11:44	11:44		11:50	11:53	11:59	12:05
12:15	12:24	12:29		12:33	12:37	12:44	12:44		12:50	12:53	12:59	1:05
1:15	1:24	1:29		1:33	1:37	1:44	1:44		1:50	1:53	1:59	2:05
2:15	2:24	2:29		2:33	2:37	2:44	2:44		2:50	2:53	2:59	3:05
3:15	3:24	3:29		3:33	3:37	3:44	3:44		3:50	3:53	3:59	4:05
4:15	4:24	4:29		4:33	4:37	4:44	4:44		4:50	4:53	4:59	5:05
5:15	5:24	5:29		5:33	5:37	5:44	5:44		5:50	5:53	5:59	6:05
6:15	6:24	6:29		6:33	6:37	6:44	6:44		6:50	6:53	6:59	7:05
7:15	7:24	7:29		7:33	7:37	7:44	7:44		7:50	7:53	7:59	8:05

P.M. Times are shown in bold



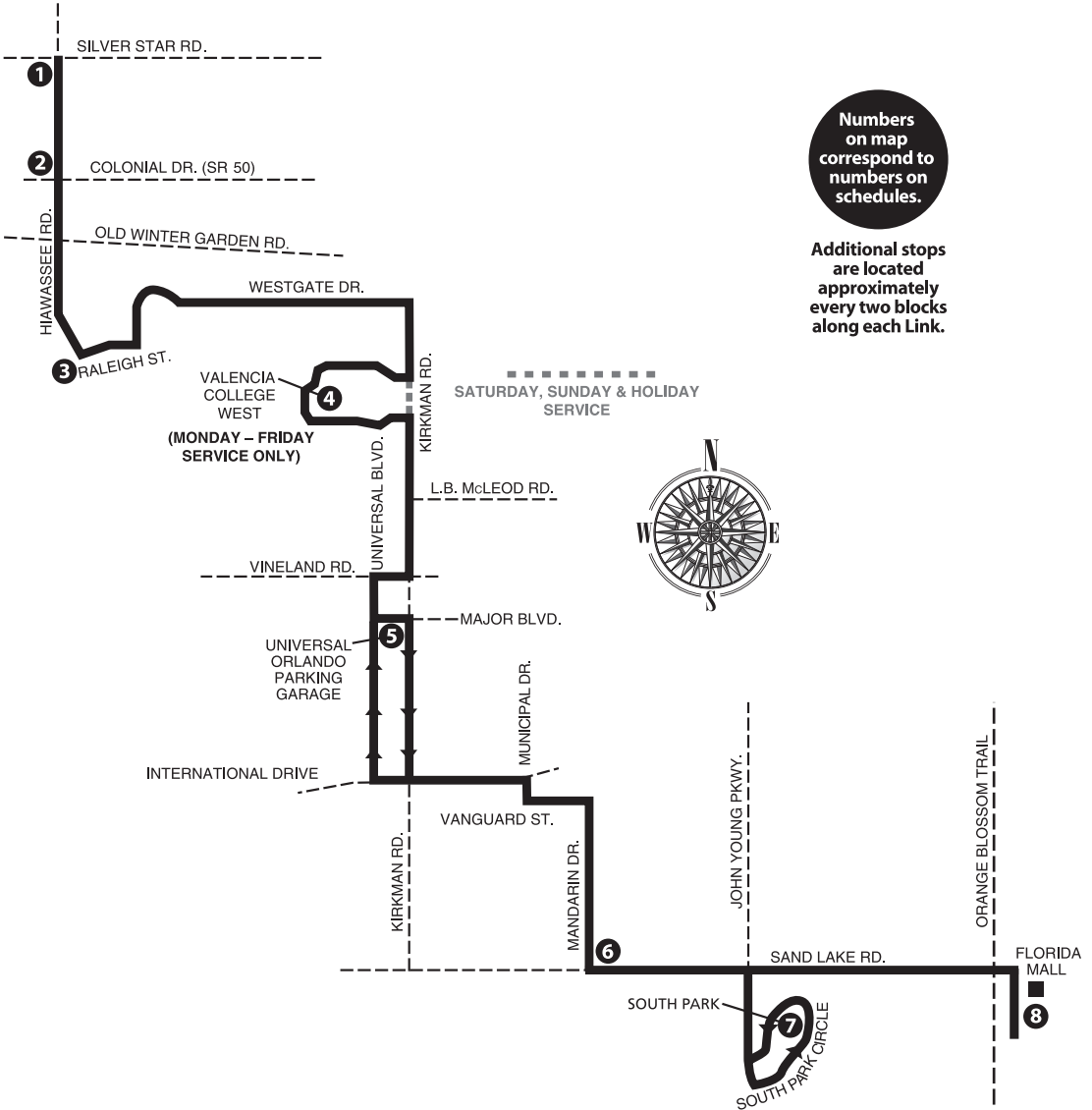
Link 37

Pine Hills/Florida Mall

Monday–Sunday & Holiday service

- **SERVING:**
- Pine Hills
- S. Hiwassee Road
- MetroWest
- Kirkman Road
- Valencia College West Campus
- Universal Orlando

Tangelo Park
 South Park (Walmart)
 Florida Mall



Numbers on map correspond to numbers on schedules.

Additional stops are located approximately every two blocks along each Link.



Monday - Friday

SILVER STAR RD. & HIAWASSEE RD. TO FLORIDA MALL

1	2	3	4	5	6	7	8
4:45	4:55	5:02	5:12	5:30	5:44	5:57	6:13
5:15	5:25	5:32	5:42	6:02	6:16	6:29	6:45
5:45	5:55	6:02	6:12	6:32	6:46	6:59	7:15
6:15	6:25	6:32	6:42	7:02	7:16	7:29	7:45
6:45	6:55	7:02	7:12	7:32	7:46	7:59	8:15
7:15	7:25	7:32	7:42	8:02	8:16	8:29	8:45
7:45	7:55	8:02	8:12	8:32	8:46	8:59	9:15
8:15	8:25	8:32	8:42	9:02	9:16	9:29	9:45
8:45	8:55	9:02	9:12	9:32	9:46	9:59	10:15
9:15	9:25	9:32	9:42	10:02	10:16	10:29	10:45
9:45	9:55	10:02	10:12	10:32	10:46	10:59	11:15
10:15	10:25	10:32	10:42	11:02	11:16	11:29	11:45
10:45	10:55	11:02	11:12	11:32	11:46	11:59	12:15
11:15	11:25	11:32	11:42	12:02	12:16	12:29	12:45
11:45	11:55	12:02	12:12	12:32	12:46	12:59	1:15
12:15	12:25	12:32	12:42	1:02	1:16	1:29	1:45
12:45	12:55	1:02	1:12	1:32	1:46	1:59	2:15
1:15	1:25	1:32	1:42	2:02	2:16	2:29	2:45
1:45	1:55	2:02	2:12	2:32	2:46	2:59	3:15
2:15	2:25	2:32	2:42	3:02	3:16	3:29	3:45
2:45	2:55	3:02	3:12	3:32	3:46	3:59	4:15
3:15	3:25	3:32	3:42	4:02	4:16	4:29	4:45
3:45	3:55	4:02	4:12	4:32	4:46	4:59	5:15
4:15	4:25	4:32	4:42	5:02	5:16	5:29	5:45
4:45	4:55	5:02	5:12	5:32	5:46	5:59	6:15
5:15	5:25	5:32	5:42	6:02	6:16	6:29	6:45
5:45	5:55	6:02	6:12	6:32	6:46	6:59	7:15
6:15	6:25	6:32	6:42	7:00	7:14	7:27	7:43
6:45	6:55	7:02	7:12	7:30	7:44	7:57	8:13
7:15	7:25	7:32	7:42	8:00	8:14	8:27	8:43
7:45	7:55	8:02	8:12	8:30	8:44	8:57	9:13
8:15	8:25	8:32	8:42	9:00	9:14	9:27	9:43
8:45	8:55	9:02	9:12	9:30	9:44	9:57	10:13
9:15	9:25	9:32	9:42	10:00	10:14	10:27	10:43
9:45	9:55	10:02	10:12	10:30	10:44	10:57	11:13

P.M. Times are shown in bold

FLORIDA MALL TO SILVER STAR RD. & HIAWASSEE RD.

8	7	6	5	4	3	2	1
4:57	5:09	5:19	5:37	5:27	5:37	5:45	5:53
5:21	5:36	5:49	6:07	5:57	6:07	6:15	6:23
6:00	6:15	6:28	6:46	6:37	6:45	6:53	7:01
6:30	6:45	6:58	7:16	7:06	7:14	7:22	7:30
7:00	7:15	7:28	7:46	7:36	7:44	7:52	8:00
7:30	7:45	7:58	8:16	8:06	8:14	8:22	8:30
8:00	8:15	8:28	8:46	8:36	8:44	8:52	9:00
8:30	8:45	8:58	9:16	9:06	9:14	9:22	9:30
9:00	9:15	9:28	9:46	9:36	9:44	9:52	10:00
9:30	9:45	9:58	10:16	10:06	10:14	10:22	10:30
10:00	10:15	10:28	10:46	10:36	10:44	10:52	11:00
10:30	10:45	10:58	11:16	11:06	11:14	11:22	11:30
11:00	11:15	11:28	11:46	11:36	11:44	11:52	12:00
11:30	11:45	11:58	12:16	12:06	12:14	12:22	12:30
12:00	12:15	12:28	12:46	1:06	1:16	1:24	1:32
12:30	12:45	12:58	1:16	1:36	1:46	1:54	2:02
1:00	1:15	1:28	1:46	2:06	2:16	2:24	2:32
1:30	1:45	1:58	2:16	2:36	2:46	2:54	3:02
2:00	2:15	2:28	2:46	3:06	3:16	3:24	3:32
2:30	2:45	2:58	3:16	3:36	3:46	3:54	4:02
3:00	3:15	3:28	3:46	4:06	4:16	4:24	4:32
3:30	3:45	3:58	4:16	4:36	4:46	4:54	5:02
4:00	4:15	4:28	4:46	5:06	5:16	5:24	5:32
4:30	4:45	4:58	5:16	5:36	5:46	5:54	6:02
5:00	5:15	5:28	5:46	6:06	6:16	6:24	6:32
5:30	5:45	5:58	6:16	6:36	6:46	6:54	7:02
6:00	6:15	6:28	6:46	7:06	7:16	7:24	7:32
6:30	6:45	6:58	7:16	7:36	7:46	7:54	8:02
7:00	7:12	7:25	7:43	8:03	8:13	8:21	8:29
7:30	7:42	7:55	8:13	8:33	8:43	8:51	8:59
8:00	8:12	8:25	8:43	9:03	9:13	9:21	9:29
8:30	8:42	8:55	9:13	9:33	9:43	9:51	9:59
9:00	9:12	9:25	9:43	10:03	10:13	10:21	10:29
9:30	9:42	9:55	10:13	10:33	10:43	10:51	10:59
10:00	10:12	10:25	10:43	11:03	11:13	11:21	11:29



Saturday*

SILVER STAR RD. & HIAWASSEE RD. TO FLORIDA MALL

1	2	3	4	5	6	7	8
SILVER STAR RD. & HIAWASSEE RD.	HIAWASSEE RD. & COLONIAL DR.	HIAWASSEE RD. & RALEIGH ST.	VALENCIA COLLEGE WEST*	UNIVERSAL ORLANDO PARKING GARAGE	MANDARIN DR. & SAND LAKE RD.	SOUTH PARK	FLORIDA MALL
5:30	5:36	5:43		6:01	6:13	6:21	6:37
6:00	6:07	6:14		6:32	6:44	6:52	7:08
6:30	6:37	6:44		7:02	7:14	7:22	7:38
7:00	7:07	7:14		7:32	7:44	7:52	8:08
7:30	7:37	7:44		8:02	8:14	8:22	8:38
8:00	8:07	8:14		8:32	8:44	8:52	9:08
8:30	8:37	8:44		9:02	9:14	9:22	9:38
9:00	9:07	9:14		9:32	9:44	9:52	10:08
9:30	9:37	9:44		10:02	10:14	10:22	10:38
10:00	10:07	10:14		10:32	10:44	10:52	11:08
10:30	10:37	10:44		11:02	11:14	11:22	11:38
11:00	11:07	11:14		11:32	11:44	11:52	12:08
11:30	11:37	11:44		12:02	12:14	12:22	12:38
12:00	12:07	12:14		12:32	12:44	12:52	1:08
12:30	12:37	12:44		1:02	1:14	1:22	1:38
1:00	1:07	1:14		1:32	1:44	1:52	2:08
1:30	1:37	1:44		2:02	2:14	2:22	2:38
2:00	2:07	2:14		2:32	2:44	2:52	3:08
2:30	2:37	2:44		3:02	3:14	3:22	3:38
3:00	3:07	3:14		3:32	3:44	3:52	4:08
3:30	3:37	3:44		4:02	4:14	4:22	4:38
4:00	4:07	4:14		4:32	4:44	4:52	5:08
4:30	4:37	4:44		5:02	5:14	5:22	5:38
5:00	5:07	5:14		5:32	5:44	5:52	6:08
5:30	5:37	5:44		6:02	6:14	6:22	6:38
6:00	6:07	6:14		6:32	6:44	6:52	7:08
6:30	6:37	6:44		6:59	7:11	7:19	7:35
7:00	7:07	7:14		7:29	7:41	7:49	8:05
7:30	7:37	7:44		7:59	8:11	8:19	8:35
8:00	8:07	8:14		8:29	8:41	8:49	9:05
8:30	8:37	8:44		8:59	9:11	9:19	9:35
9:00	9:07	9:14		9:29	9:41	9:49	10:05
9:30	9:37	9:44		9:59	10:11	10:19	10:35

FLORIDA MALL TO SILVER STAR RD. & HIAWASSEE RD.

8	7	6	5	4	3	2	1
FLORIDA MALL	SOUTH PARK	MANDARIN DR. & SAND LAKE RD.	UNIVERSAL ORLANDO PARKING GARAGE	VALENCIA COLLEGE WEST*	HIAWASSEE RD. & RALEIGH ST.	HIAWASSEE RD. & COLONIAL DR.	SILVER STAR RD. & HIAWASSEE RD.
5:00	5:12	5:20	5:32		5:52	5:58	6:05
6:00	6:16	6:24	6:36		6:56	7:02	7:09
6:30	6:46	6:54	7:06		7:26	7:32	7:39
7:00	7:16	7:24	7:36		7:56	8:02	8:09
7:30	7:46	7:54	8:06		8:26	8:32	8:39
8:00	8:16	8:24	8:36		8:56	9:02	9:09
8:30	8:46	8:54	9:06		9:26	9:32	9:39
9:00	9:16	9:24	9:36		9:56	10:02	10:09
9:30	9:46	9:54	10:06		10:26	10:32	10:39
10:00	10:16	10:24	10:36		10:56	11:02	11:09
10:30	10:46	10:54	11:06		11:26	11:32	11:39
11:00	11:16	11:24	11:36		11:56	12:02	12:09
11:30	11:46	11:54	12:06		12:26	12:32	12:39
12:00	12:16	12:24	12:36		12:56	1:02	1:09
12:30	12:46	12:54	1:06		1:26	1:32	1:39
1:00	1:16	1:24	1:36		1:56	2:02	2:09
1:30	1:46	1:54	2:06		2:26	2:32	2:39
2:00	2:16	2:24	2:36		2:56	3:02	3:09
2:30	2:46	2:54	3:06		3:26	3:32	3:39
3:00	3:16	3:24	3:36		3:56	4:02	4:09
3:30	3:46	3:54	4:06		4:26	4:32	4:39
4:00	4:16	4:24	4:36		4:56	5:02	5:09
4:30	4:46	4:54	5:06		5:26	5:32	5:39
5:00	5:16	5:24	5:36		5:56	6:02	6:09
5:30	5:46	5:54	6:06		6:26	6:32	6:39
6:00	6:16	6:24	6:36		6:55	7:01	7:08
6:30	6:46	6:54	7:06		7:25	7:31	7:38
7:00	7:15	7:23	7:35		7:54	8:00	8:07
7:30	7:45	7:53	8:05		8:24	8:30	8:37
8:00	8:15	8:23	8:35		8:54	9:00	9:07
8:30	8:45	8:53	9:05		9:24	9:30	9:37
9:00	9:15	9:23	9:35		9:54	10:00	10:07

P.M. Times are shown in bold

*No service to Valencia College West Campus



Link 38

Downtown Orlando/ SeaWorld

Monday–Sunday & Holiday
service

SERVING:
LYNX Central Station
International Drive
Orange County
Convention Center

Mercado
Wet 'n Wild
SeaWorld

Monday - Sunday & Holiday

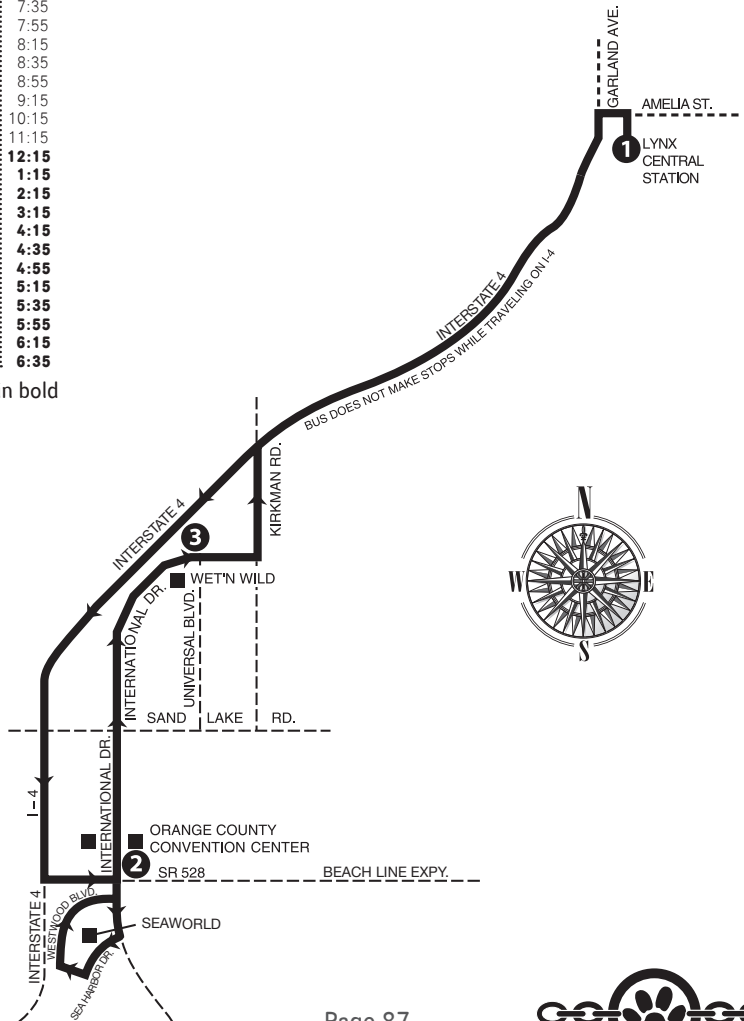
**DOWNTOWN ORLANDO
TO INTERNATIONAL DRIVE
(CIRCULATOR)**

LYNX CENTRAL STATION	ORANGE COUNTY CONVENTION CENTER	WET'N WILD	LYNX CENTRAL STATION
1	2	3	1
6:00	6:25	6:37	6:55
6:20	6:45	6:57	7:15
6:40	7:05	7:17	7:35
7:00	7:25	7:37	7:55
7:20	7:45	7:57	8:15
7:40	8:05	8:17	8:35
8:00	8:25	8:37	8:55
8:20	8:45	8:57	9:15
9:20	9:45	9:57	10:15
10:20	10:45	10:57	11:15
11:20	11:45	11:57	12:15
12:20	12:45	12:57	1:15
1:20	1:45	1:57	2:15
2:20	2:45	2:57	3:15
3:20	3:45	3:57	4:15
3:40	4:05	4:17	4:35
4:00	4:25	4:37	4:55
4:20	4:45	4:57	5:15
4:40	5:05	5:17	5:35
5:00	5:25	5:37	5:55
5:20	5:45	5:57	6:15
5:40	6:05	6:17	6:35

P.M. Times are shown in bold

Numbers on map correspond to numbers on schedules.

Additional stops are located approximately every two blocks along each Link.



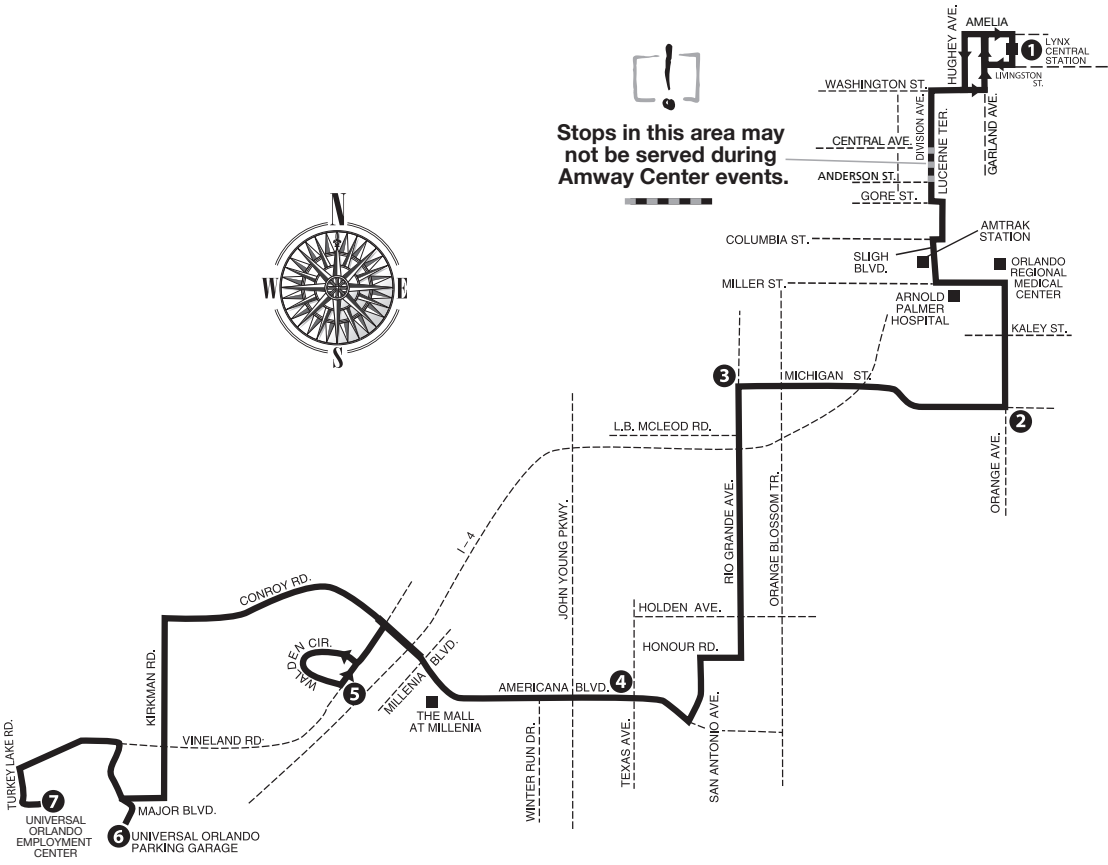
Link 40

Americana Boulevard/ Universal Orlando

Monday–Sunday & Holiday
service

- **SERVING:**
- LYNX Central Station
- Orlando Amtrak Station
- Orlando Regional Medical Center
- Arnold Palmer Hospital

W. Michigan St.
Conroy Rd.
Walden Circle
The Mall at Millenia
Universal Orlando



Numbers on map correspond to numbers on schedules.

Additional stops are located approximately every two blocks along each Link.



Monday - Saturday

DOWNTOWN ORLANDO TO UNIVERSAL ORLANDO

1	2	3	4	5	6	7
LYNX CENTRAL STATION	ORANGE AVE & MICHIGAN ST.	RIO GRANDE AVE. & MICHIGAN ST.	AMERICANA BLVD. & TEXAS AVE.	WALDEN CIR. & VINELAND RD.	UNIVERSAL ORLANDO PARKING GRGE.	UNIVERSAL EMPLOYMENT CENTER
4:00	4:22	4:27	4:37	4:46	5:02	5:11
4:45	5:07	5:12	5:23	5:34	5:50	5:59
5:45	6:10	6:17	6:29	6:40	6:56	7:05
6:45	7:10	7:17	7:29	7:40	7:56	8:05
7:45	8:10	8:17	8:29	8:40	8:56	9:05
8:45	9:10	9:17	9:28	9:39	9:55	10:04
9:45	10:11	10:18	10:29	10:40	10:56	11:05
10:45	11:11	11:18	11:29	11:40	11:56	12:05
11:45	12:11	12:18	12:29	12:40	12:56	1:05
12:45	1:11	1:18	1:29	1:40	1:56	2:05
1:45	2:11	2:19	2:31	2:42	2:58	3:07
2:45	3:11	3:18	3:30	3:41	3:57	4:06
3:45	4:07	4:14	4:26	4:37	4:53	5:02
4:45	5:07	5:14	5:26	5:37	5:53	6:02
5:45	6:07	6:14	6:26	6:37	6:53	7:02
6:45	7:07	7:14	7:26	7:37	7:53	8:02
7:45	8:07	8:14	8:26	8:37	8:53	9:02
8:45	9:07	9:14	9:26	9:37	9:53	10:02
9:45	10:07	10:14	10:26	10:37	10:53	11:02
10:45	11:07	11:14	11:26	11:37	11:53	12:02
11:45	12:07	12:14	12:26	12:37	12:53	1:02

P.M. Times are shown in bold

UNIVERSAL ORLANDO TO DOWNTOWN ORLANDO

7	6	5	4	3	2	1
UNIVERSAL EMPLOYMENT CENTER	UNIVERSAL ORLANDO PARKING GRGE.	WALDEN CIR. & VINELAND RD.	AMERICANA BLVD. & TEXAS AVE.	RIO GRANDE AVE. & MICHIGAN ST.	ORANGE AVE & MICHIGAN ST.	LYNX CENTRAL STATION
4:27	4:35	4:49	4:59	5:09	5:15	5:35
5:18	5:26	5:42	5:54	6:05	6:12	6:35
6:18	6:26	6:42	6:54	7:05	7:12	7:35
7:18	7:26	7:42	7:54	8:05	8:12	8:35
8:20	8:28	8:44	8:56	9:06	9:13	9:35
9:20	9:28	9:44	9:56	10:06	10:13	10:35
10:20	10:28	10:44	10:56	11:06	11:13	11:35
11:20	11:28	11:44	11:56	12:06	12:13	12:35
12:20	12:28	12:44	12:56	1:06	1:13	1:35
1:20	1:28	1:44	1:56	2:06	2:13	2:35
2:17	2:25	2:41	2:54	3:05	3:12	3:35
3:17	3:25	3:41	3:54	4:05	4:12	4:35
4:17	4:25	4:41	4:54	5:05	5:12	5:35
5:17	5:25	5:41	5:54	6:05	6:12	6:35
6:25	6:33	6:48	6:58	7:08	7:15	7:35
7:25	7:33	7:48	7:58	8:08	8:15	8:35
8:25	8:33	8:48	8:58	9:08	9:15	9:35
9:25	9:33	9:48	9:58	10:08	10:15	10:35
10:25	10:33	10:48	10:58	11:08	11:15	11:35
11:25	11:33	11:48	11:58	12:08	12:15	12:35
12:25	12:33	12:48	12:58	1:08	1:15	1:35

Sunday & Holiday

DOWNTOWN ORLANDO TO UNIVERSAL ORLANDO

1	2	3	4	5	6
LYNX CENTRAL STATION	ORANGE AVE & MICHIGAN ST.	RIO GRANDE AVE. & MICHIGAN ST.	AMERICANA BLVD. & TEXAS AVE.	WALDEN CIR. & VINELAND RD.	UNIVERSAL ORLANDO PARKING GRGE.
4:45	4:57	5:02	5:09	5:17	5:28
5:45	5:57	6:03	6:12	6:21	6:34
6:45	7:00	7:06	7:15	7:24	7:37
7:45	8:00	8:06	8:15	8:24	8:37
8:45	9:00	9:06	9:15	9:24	9:37
9:45	10:00	10:06	10:15	10:24	10:37
10:45	11:00	11:06	11:15	11:24	11:37
11:45	12:00	12:06	12:15	12:24	12:37
12:45	1:00	1:06	1:15	1:24	1:37
1:45	2:00	2:06	2:15	2:24	2:37
2:45	3:00	3:06	3:15	3:24	3:37
3:45	4:00	4:06	4:15	4:24	4:37
4:45	5:00	5:06	5:15	5:24	5:37
5:45	6:00	6:06	6:15	6:24	6:37
6:45	7:00	7:06	7:15	7:24	7:37

P.M. Times are shown in bold

UNIVERSAL ORLANDO TO DOWNTOWN ORLANDO

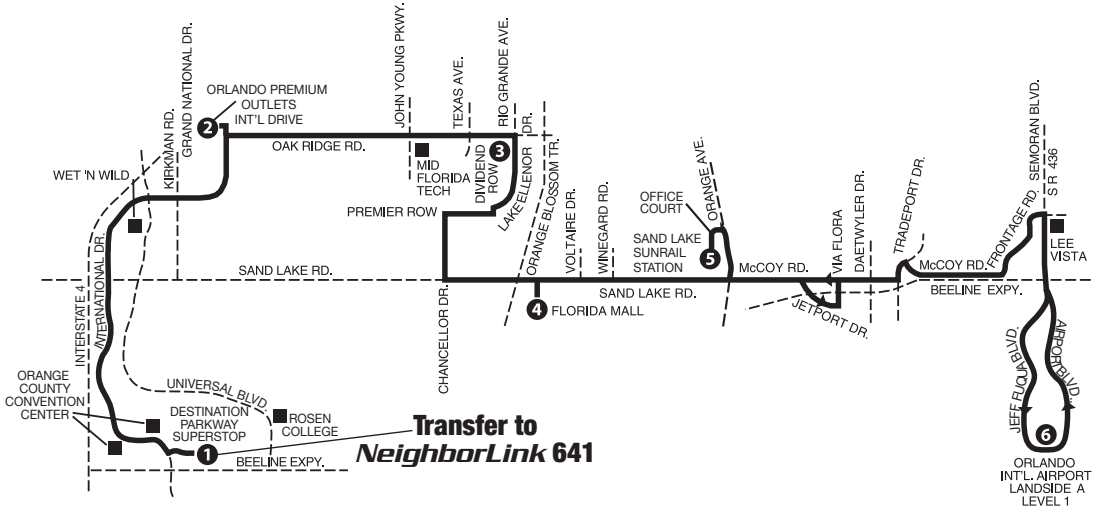
6	5	4	3	2	1
UNIVERSAL ORLANDO PARKING GRGE.	WALDEN CIR. & VINELAND RD.	AMERICANA BLVD. & TEXAS AVE.	RIO GRANDE AVE. & MICHIGAN ST.	ORANGE AVE & MICHIGAN ST.	LYNX CENTRAL STATION
5:42	5:55	6:05	6:14	6:21	6:35
6:42	6:55	7:05	7:14	7:21	7:35
7:42	7:55	8:05	8:14	8:21	8:35
8:42	8:55	9:05	9:14	9:21	9:35
9:42	9:55	10:05	10:14	10:21	10:35
10:42	10:55	11:05	11:14	11:21	11:35
11:42	11:55	12:05	12:14	12:21	12:35
12:42	12:55	1:05	1:14	1:21	1:35
1:42	1:55	2:05	2:14	2:21	2:35
2:42	2:55	3:05	3:14	3:21	3:35
3:42	3:55	4:05	4:14	4:21	4:35
4:42	4:55	5:05	5:14	5:21	5:35
5:42	5:55	6:05	6:14	6:21	6:35
6:42	6:55	7:05	7:14	7:21	7:35
7:42	7:55	8:05	8:14	8:21	8:35



Link 42

**International Drive/Orlando
International Airport**
Monday–Sunday & Holiday
service

- **SERVING:**
- Destination Parkway SuperStop
- Orange County
- Convention Center
- Wet 'n Wild
- Orlando Premium Outlets
- International Dr.
- W. Oak Ridge Road
- Mid Florida Tech
- Orlando Central Park
- Florida Mall
- Orlando International Airport
- NeighborLink 641
- Sand Lake SunRail Station



**Numbers
on map
correspond to
numbers on
schedules.**

**Additional stops
are located
approximately
every two blocks
along each Link.**



Monday - Friday

INTERNATIONAL DR. TO
ORLANDO INTERNATIONAL AIRPORT

1	2	3	4	5	6
DESTINATION PARKWAY SUPERSTOP	ORLANDO PREMIUM OUTLETS INTERNATIONAL DR.	OAK RIDGE RD. & RIO GRANDE AVE.	FLORIDA MALL	SAND LAKE SUNRAIL	ORLANDO INTERNATIONAL AIRPORT
	4:44	4:55	5:06		5:30
	5:11	5:22	5:35		6:00
	5:41	5:52	6:05		6:30
5:49	6:12	6:25	6:38	6:56	7:10
6:19	6:42	6:55	7:08	7:26	7:40
6:49	7:12	7:25	7:38	7:56	8:10
7:19	7:42	7:55	8:08	8:26	8:40
7:49	8:12	8:25	8:38	8:56	9:10
8:19	8:42	8:55	9:08	9:26	9:40
8:46	9:09	9:22	9:35		10:00
9:16	9:39	9:52	10:05		10:30
9:46	10:09	10:22	10:35		11:00
10:16	10:39	10:52	11:05		11:30
10:46	11:09	11:22	11:35		12:00
11:16	11:39	11:52	12:05		12:30
11:46	12:09	12:22	12:35		1:00
12:16	12:39	12:52	1:05		1:30
12:46	1:09	1:22	1:35		2:00
1:16	1:39	1:52	2:05		2:30
1:46	2:09	2:22	2:35		3:00
2:16	2:39	2:52	3:05		3:30
2:46	3:09	3:22	3:35		4:00
3:16	3:39	3:52	4:05		4:30
3:46	4:09	4:22	4:35		5:00
4:06	4:29	4:42	4:55	5:14	5:28
4:36	4:59	5:12	5:25	5:44	5:58
5:06	5:29	5:42	5:55	6:14	6:28
5:36	5:59	6:12	6:25	6:44	6:58
6:06	6:29	6:42	6:55	7:14	7:28
6:36	6:59	7:12	7:25	7:44	7:58
7:16	7:39	7:52	8:05		8:30
7:46	8:09	8:22	8:35		9:00
8:16	8:39	8:52	9:05		9:30
8:46	9:09	9:22	9:35		10:00
9:16	9:39	9:52	10:05		10:30
9:46	10:09	10:22	10:35		11:00
10:16	10:39	10:52	11:05		11:30
10:46	11:09	11:22	11:35		12:00
11:16	11:39	11:52	12:05		12:30

P.M. Times are shown in bold

ORLANDO INTERNATIONAL AIRPORT TO
INTERNATIONAL DR.

6	5	4	3	2	1
ORLANDO INTERNATIONAL AIRPORT	SAND LAKE SUNRAIL	FLORIDA MALL	OAK RIDGE RD. & RIO GRANDE AVE.	ORLANDO PREMIUM OUTLETS INTERNATIONAL DR.	DESTINATION PARKWAY SUPERSTOP
		5:16	5:28	5:39	6:00
		5:46	5:58	6:09	6:30
	5:35	6:09	6:23	6:36	7:02
5:35	6:05	6:39	6:53	7:06	7:32
6:05	6:35	7:09	7:23	7:36	8:02
6:35	7:05	7:39	7:53	8:06	8:32
7:05	7:35	8:09	8:23	8:36	9:02
7:35	8:05	8:39	8:53	9:06	9:32
8:05	8:45	9:12	9:26	9:39	10:04
8:45	9:15	9:42	9:56	10:09	10:34
9:15	9:45	10:12	10:26	10:39	11:04
9:45	10:10	10:37	10:51	11:04	11:29
10:10	10:40	11:07	11:21	11:34	11:59
10:40	11:10	11:37	11:51	12:04	12:29
11:10	11:40	12:07	12:21	12:34	12:59
11:40	12:10	12:37	12:51	1:04	1:29
12:10	12:40	1:07	1:21	1:34	2:00
12:40	1:10	1:37	1:51	2:04	2:30
1:10	1:50	2:17	2:32	2:45	3:11
1:50	2:09	2:36	2:51	3:04	3:30
2:09	2:40	3:07	3:22	3:35	4:01
2:40	3:10	3:37	3:52	4:05	4:31
3:10	3:40	4:07	4:22	4:35	5:01
3:40	4:10	4:37	4:52	5:05	5:31
4:10	4:24	4:59	5:14	5:27	5:53
4:24	4:54	5:29	5:44	5:57	6:23
4:54	5:24	5:59	6:14	6:27	6:53
5:24	5:54	6:14	6:29	6:44	7:23
5:54	6:24	6:44	6:59	7:14	7:53
6:24	6:44	7:04	7:19	7:27	7:53
6:44	7:10	7:37	7:50	8:02	8:28
7:10	7:40	8:07	8:20	8:32	8:58
7:40	8:10	8:37	8:50	9:02	9:28
8:10	8:40	9:07	9:20	9:32	9:58
8:40	9:10	9:37	9:50	10:02	10:28
9:10	9:40	10:07	10:20	10:32	10:58
9:40	10:10	10:37	10:50	11:02	11:28



INTERNATIONAL DR. TO ORLANDO INTERNATIONAL AIRPORT

1	2	3	4	5	6
DESTINATION PARKWAY SUPERSTOP	ORLANDO PREMIUM OUTLETS INTERNATIONAL DR.	OAK RIDGE RD. & RIO GRANDE AVE.	FLORIDA MALL	SAND LAKE SUNRAIL	ORLANDO INTERNATIONAL AIRPORT
	4:44	4:55	5:06		5:30
	5:11	5:22	5:35		6:00
5:44	6:07	6:20	6:35		7:00
6:14	6:37	6:50	7:05		7:30
6:44	7:07	7:20	7:35		8:00
7:14	7:37	7:50	8:05		8:30
7:44	8:07	8:20	8:35		9:00
8:14	8:37	8:50	9:05		9:30
8:44	9:07	9:20	9:35		10:00
9:14	9:37	9:50	10:05		10:30
9:44	10:07	10:20	10:35		11:00
10:14	10:37	10:50	11:05		11:30
10:44	11:07	11:20	11:35		12:00
11:14	11:37	11:50	12:05		12:30
11:44	12:07	12:20	12:35		1:00
12:14	12:37	12:50	1:05		1:30
12:44	1:07	1:20	1:35		2:00
1:14	1:37	1:50	2:05		2:30
1:44	2:07	2:20	2:35		3:00
2:14	2:37	2:50	3:05		3:30
2:44	3:07	3:20	3:35		4:00
3:14	3:37	3:50	4:05		4:30
3:44	4:07	4:20	4:35		5:00
4:14	4:37	4:50	5:05		5:30
4:44	5:07	5:20	5:35		6:00
5:14	5:37	5:50	6:05		6:30
5:44	6:07	6:20	6:35		7:00
6:14	6:37	6:50	7:05		7:30
6:44	7:07	7:20	7:35		8:00
7:14	7:37	7:50	8:05		8:30
7:44	8:07	8:20	8:35		9:00
8:14	8:37	8:50	9:05		9:30
8:44	9:07	9:20	9:35		10:00
9:14	9:37	9:50	10:05		10:30
9:44	10:07	10:20	10:35		11:00
10:14	10:37	10:50	11:05		11:30
10:44	11:07	11:20	11:35		12:00
11:14	11:37	11:50	12:05		12:30

ORLANDO INTERNATIONAL AIRPORT TO INTERNATIONAL DR.

6	5	4	3	2	1
ORLANDO INTERNATIONAL AIRPORT	SAND LAKE SUNRAIL	FLORIDA MALL	OAK RIDGE RD. & RIO GRANDE AVE.	ORLANDO PREMIUM OUTLETS INTERNATIONAL DR.	DESTINATION PARKWAY SUPERSTOP
		5:15	5:27	5:38	5:59
		5:40	5:52	6:03	6:24
	5:40	6:07	6:21	6:34	6:59
	6:10	6:37	6:51	7:04	7:29
	6:40	7:07	7:21	7:34	7:59
	7:10	7:37	7:51	8:04	8:29
	7:40	8:07	8:21	8:34	8:59
	8:10	8:37	8:51	9:04	9:29
	8:40	9:07	9:21	9:34	9:59
	9:10	9:37	9:51	10:04	10:29
	9:40	10:07	10:21	10:34	10:59
	10:10	10:37	10:51	11:04	11:29
	10:40	11:07	11:21	11:34	11:59
	11:10	11:37	11:51	12:04	12:29
	11:40	12:07	12:21	12:34	12:59
	12:10	12:37	12:51	1:04	1:29
	12:40	1:07	1:21	1:34	1:59
	1:10	1:37	1:51	2:04	2:29
	1:40	2:07	2:21	2:34	2:59
	2:10	2:37	2:51	3:04	3:30
	2:40	3:07	3:21	3:33	3:59
	3:10	3:39	3:53	4:05	4:31
	3:40	4:09	4:23	4:35	5:01
	4:10	4:39	4:53	5:05	5:31
	4:40	5:09	5:23	5:35	6:01
	5:10	5:39	5:53	6:05	6:31
	5:40	6:09	6:23	6:35	7:01
	6:10	6:39	6:53	7:05	7:30
	6:40	7:09	7:22	7:34	7:59
	7:10	7:37	7:50	8:02	8:27
	7:40	8:07	8:20	8:32	8:57
	8:10	8:37	8:50	9:02	9:27
	8:40	9:07	9:20	9:32	9:57
	9:10	9:37	9:50	10:02	10:27
	9:40	10:07	10:20	10:32	10:57
10:10	10:37	10:50	11:02	11:27	

P.M. Times are shown in bold



Sunday & Holiday

INTERNATIONAL DR. TO ORLANDO INTERNATIONAL AIRPORT

DESTINATION PARKWAY SUPERSTOP	ORLANDO PREMIUM OUTLETS INTERNATIONAL DR.	OAK RIDGE RD. & RIO GRANDE AVE.	FLORIDA MALL	SAND LAKE SUNRAIL	ORLANDO INTERNATIONAL AIRPORT
1	2	3	4	5	6
4:46	5:07	5:20	5:35		6:05
5:46	6:07	6:20	6:35		7:05
6:46	7:07	7:20	7:35		8:05
7:46	8:07	8:20	8:35		9:05
8:45	9:07	9:20	9:35		10:05
9:45	10:07	10:20	10:35		11:05
10:45	11:07	11:20	11:35		12:05
11:45	12:07	12:20	12:35		1:05
12:45	1:07	1:20	1:35		2:05
1:45	2:07	2:20	2:35		3:05
2:41	3:03	3:20	3:35		4:05
3:41	4:03	4:20	4:35		5:05
4:41	5:03	5:20	5:35		6:05
5:41	6:03	6:20	6:35		7:05
6:46	7:07	7:20	7:35		8:05
7:46	8:07	8:20	8:35		9:05
8:46	9:07	9:20	9:35		10:05
9:46	10:07	10:20	10:35		11:05

ORLANDO INTERNATIONAL AIRPORT TO INTERNATIONAL DR.

ORLANDO INTERNATIONAL AIRPORT	SAND LAKE SUNRAIL	FLORIDA MALL	OAK RIDGE RD. & RIO GRANDE AVE.	ORLANDO PREMIUM OUTLETS INTERNATIONAL DR.	DESTINATION PARKWAY SUPERSTOP
6	5	4	3	2	1
		5:45	6:01	6:13	6:35
6:15		6:45	7:01	7:13	7:35
7:15		7:45	8:01	8:13	8:35
8:15		8:45	9:00	9:12	9:34
9:15		9:45	10:00	10:12	10:34
10:15		10:45	11:00	11:12	11:34
11:15		11:45	12:00	12:12	12:34
12:15		12:45	1:00	1:12	1:34
1:15		1:45	2:00	2:12	2:34
2:15		2:45	3:01	3:14	3:36
3:15		3:45	4:01	4:14	4:36
4:15		4:45	5:01	5:14	5:36
5:15		5:45	6:01	6:14	6:36
6:15		6:45	7:00	7:12	7:34
7:15		7:45	8:00	8:12	8:34
8:15		8:45	9:00	9:12	9:34
9:15		9:45	10:00	10:12	10:34

P.M. Times are shown in bold



Link 44

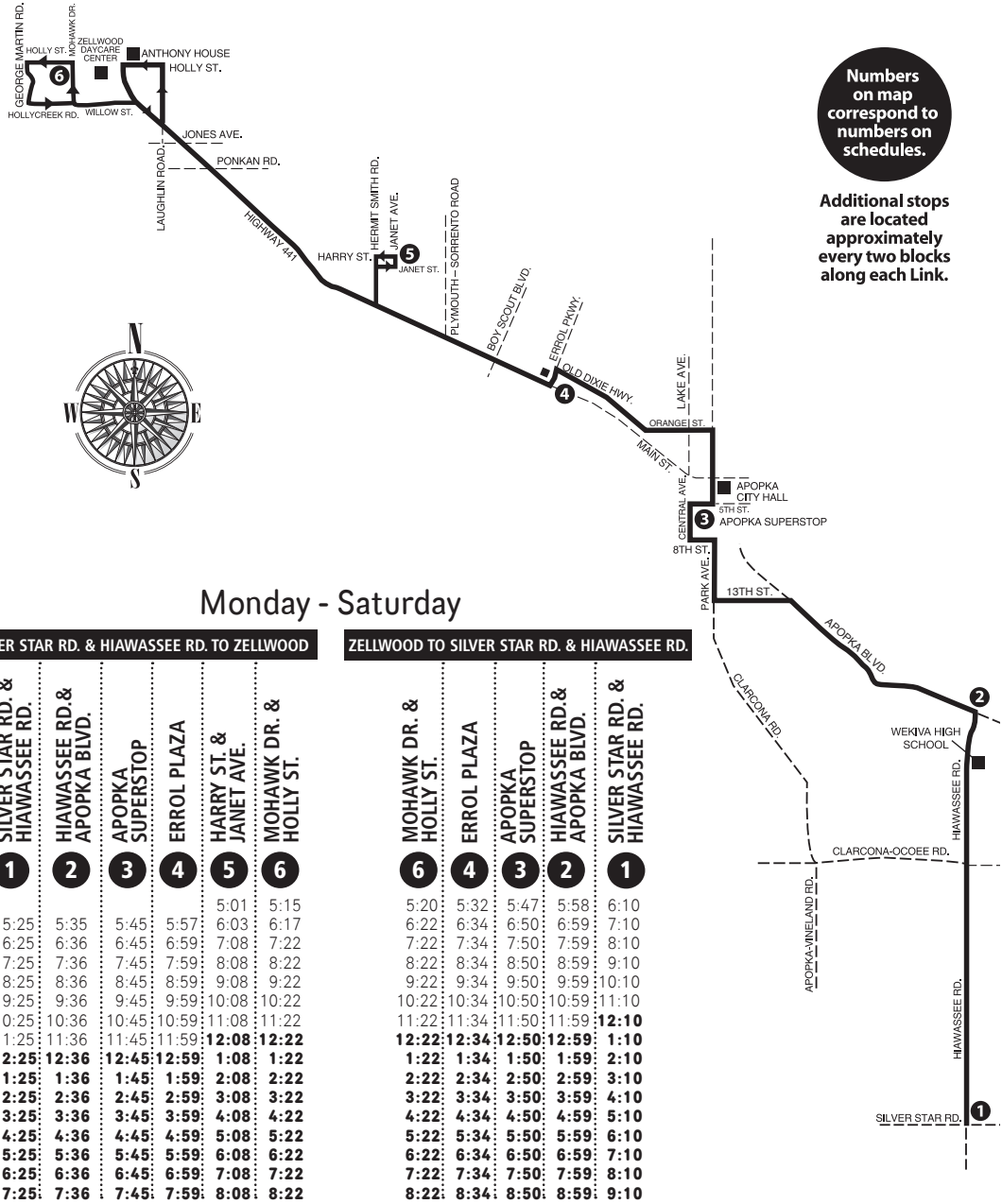
Hiwassee Road/Zellwood

Monday–Saturday service
No Sunday/Holiday service

SERVING:

- N. Hiwassee Road
- Wekiva High School
- Apopka Boulevard
- Apopka SuperStop
- Errol Plaza

Plymouth
Zellwood Day Care Center
Holly Creek
Lake County Route 4



Numbers on map correspond to numbers on schedules.

Additional stops are located approximately every two blocks along each Link.



Monday - Saturday

SILVER STAR RD. & HIAWASSEE RD. TO ZELLWOOD

1	2	3	4	5	6
5:25	5:35	5:45	5:57	5:01	5:15
6:25	6:36	6:45	6:59	6:03	6:17
7:25	7:36	7:45	7:59	8:08	8:22
8:25	8:36	8:45	8:59	9:08	9:22
9:25	9:36	9:45	9:59	10:08	10:22
10:25	10:36	10:45	10:59	11:08	11:22
11:25	11:36	11:45	11:59	12:08	12:22
12:25	12:36	12:45	12:59	1:08	1:22
1:25	1:36	1:45	1:59	2:08	2:22
2:25	2:36	2:45	2:59	3:08	3:22
3:25	3:36	3:45	3:59	4:08	4:22
4:25	4:36	4:45	4:59	5:08	5:22
5:25	5:36	5:45	5:59	6:08	6:22
6:25	6:36	6:45	6:59	7:08	7:22
7:25	7:36	7:45	7:59	8:08	8:22

ZELLWOOD TO SILVER STAR RD. & HIAWASSEE RD.

6	4	3	2	1
5:20	5:32	5:47	5:58	6:10
6:22	6:34	6:50	6:59	7:10
7:22	7:34	7:50	7:59	8:10
8:22	8:34	8:50	8:59	9:10
9:22	9:34	9:50	9:59	10:10
10:22	10:34	10:50	10:59	11:10
11:22	11:34	11:50	11:59	12:10
12:22	12:34	12:50	12:59	1:10
1:22	1:34	1:50	1:59	2:10
2:22	2:34	2:50	2:59	3:10
3:22	3:34	3:50	3:59	4:10
4:22	4:34	4:50	4:59	5:10
5:22	5:34	5:50	5:59	6:10
6:22	6:34	6:50	6:59	7:10
7:22	7:34	7:50	7:59	8:10
8:22	8:34	8:50	8:59	9:10

P.M. Times are shown in bold



Link 45

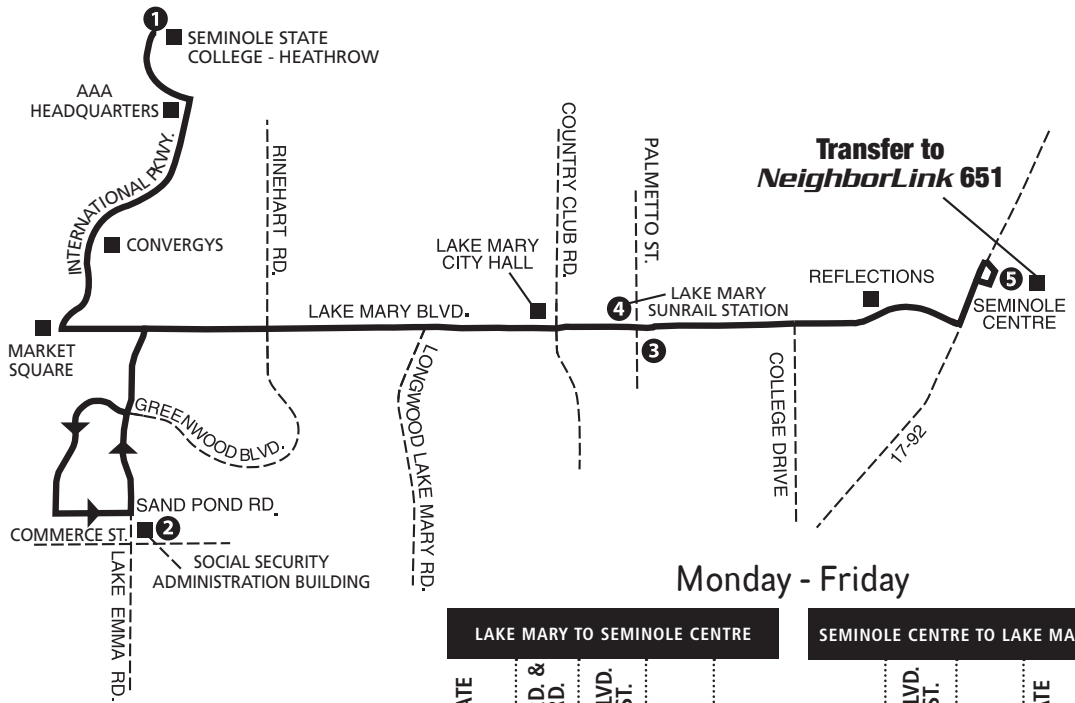
Lake Mary

Monday-Saturday service

No Sunday/Holiday service

- **SERVING:**
- North Point Commerce Park
- Lake Emma Road
- Lake Mary Boulevard
- Lake Mary City Hall
- Reflections

- Seminole Centre
- Seminole State College - Heathrow
- AAA Headquarters
- Convergys
- Lake Mary SunRail Station
- NeighborLink 651



Monday - Friday

LAKE MARY TO SEMINOLE CENTRE					SEMINOLE CENTRE TO LAKE MARY				
SEMINOLE STATE COLLEGE - HEATHROW	SAND POND RD. & LAKE EMMA RD.	LAKE MARY BLVD. & PALMETTO ST.	LAKE MARY SUNRAIL	SEMINOLE CENTRE	SEMINOLE CENTRE	LAKE MARY BLVD. & PALMETTO ST.	LAKE MARY SUNRAIL	SEMINOLE STATE COLLEGE - HEATHROW	
1	2	3	4	5	5	3	4	1	
5:41	5:26		5:41	5:50	5:00		5:12	5:28	
6:11	5:53		6:08	6:20	5:30		5:42	5:58	
6:41	6:23		6:38	6:50	6:00		6:12	6:28	
7:11	6:53		7:08	7:20	6:30		6:42	6:58	
7:41	7:23		7:38	7:50	7:00		7:12	7:28	
8:44	7:53		8:08	8:20	7:30		7:42	7:58	
9:44	8:54	9:08		9:15	8:00		8:12	8:28	
10:44	9:54	10:08		10:15	9:20	9:31		9:42	
11:44	10:54	11:08		11:15	10:20	10:31		10:42	
12:44	12:54	12:08		12:15	11:20	11:31		11:42	
1:44	1:54	1:08		1:15	12:20	12:31		12:42	
2:43	2:57	2:08		2:15	1:20	1:31		1:42	
3:13	3:27		3:12	3:22	2:20	2:31		2:42	
4:13	4:27		3:42	3:52	3:30		3:42	3:58	
4:43	4:57		4:42	4:52	4:00		4:12	4:28	
5:13	5:27		5:12	5:22	4:30		4:42	4:58	
5:43	5:57		5:42	5:52	5:00		5:12	5:28	
6:13	6:27		6:12	6:22	5:30		5:42	5:58	
6:43	6:57		6:42	6:52	6:00		6:12	6:28	
7:13	7:27		7:12	7:22	6:30		6:42	6:58	
8:13	8:27		7:42	7:52	7:30		7:42	7:58	
			8:42	8:52					

Numbers on map correspond to numbers on schedules.

Additional stops are located approximately every two blocks along each Link.



P.M. Times are shown in bold



Saturday

LAKE MARY TO SEMINOLE CENTRE					SEMINOLE CENTRE TO LAKE MARY				
SEMINOLE STATE COLLEGE	SAND POND RD. & LAKE EMMA RD.	LAKE MARY BLVD. & PALMETTO ST.	LAKE MARY SUNRAIL	SEMINOLE CENTRE	SEMINOLE CENTRE	LAKE MARY SUNRAIL	LAKE MARY BLVD. & PALMETTO ST.	SEMINOLE STATE COLLEGE	
1	2	3	4	5	5	4	3	1	
5:27	5:36	5:48		5:57	6:05		6:16	6:27	
6:27	6:36	6:48		6:57	7:05		7:16	7:27	
7:27	7:36	7:48		7:57	8:05		8:16	8:27	
8:27	8:36	8:48		8:57	9:05		9:16	9:27	
9:27	9:36	9:48		9:57	10:05		10:16	10:27	
10:27	10:36	10:48		10:57	10:55		11:06	11:17	
11:27	11:36	11:48		11:57	12:05		11:16	11:27	
12:27	12:36	12:48		12:57	1:05		1:16	1:27	
1:27	1:36	1:48		1:57	2:05		2:16	2:27	
2:27	2:36	2:48		2:57	3:05		3:16	3:27	
3:27	3:36	3:48		3:57	4:05		4:16	4:27	
4:27	4:36	4:48		4:57	5:05		5:16	5:27	
5:27	5:36	5:48		5:57	6:05		6:16	6:27	
6:27	6:36	6:48		6:57	7:05		7:16	7:27	
7:27	7:36	7:48		7:57					

P.M. Times are shown in bold



Link 46 West

W. SR 46/Seminole Towne Center

Monday–Sunday & Holiday service

- **SERVING:**
- Seminole Towne Center
- Walmart Rinehart Road
- Super Target Rinehart Road
- Downtown Sanford
- Sanford SunRail Station

NeighborLink 651

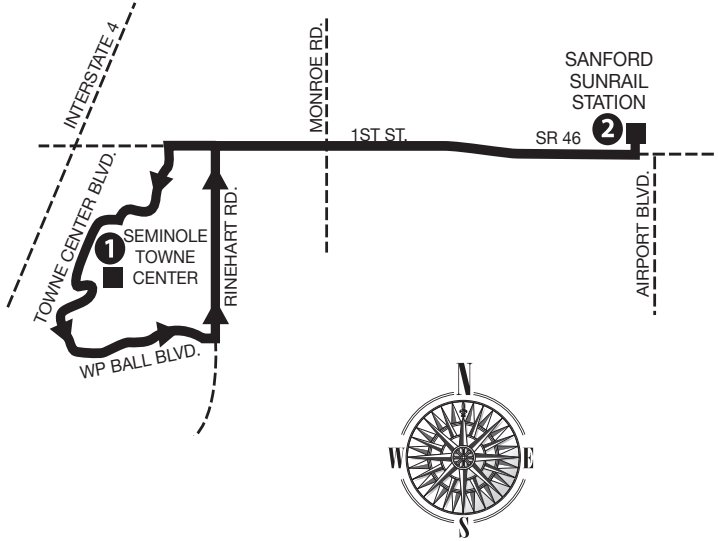
Monday - Friday

SEMINOLE TOWNE CENTER TO SANFORD SUNRAIL

SEMINOLE TOWNE CENTER	SANFORD SUNRAIL
1	2
5:19	5:35
5:49	6:05
6:19	6:35
6:49	7:05
7:19	7:35
7:49	8:05
8:19	8:35
9:19	9:35
10:19	10:35
11:19	11:35
12:19	12:35
1:19	1:35
2:19	2:35
3:19	3:35
4:19	4:35
5:19	5:35
5:49	6:05
6:19	6:35
6:49	7:05
7:19	7:35
8:19	8:35
9:19	9:35

SANFORD SUNRAIL TO SEMINOLE TOWNE CENTER

SANFORD SUNRAIL	SEMINOLE TOWNE CENTER
2	1
6:05	6:19
6:35	6:49
7:05	7:19
7:35	7:49
8:05	8:19
8:35	8:49
9:05	9:19
10:05	10:19
11:05	11:19
12:05	12:19
1:05	1:19
2:05	2:19
3:05	3:19
4:05	4:19
5:05	5:19
5:35	5:49
6:05	6:19
6:35	6:49
7:05	7:19
7:35	7:49
8:05	8:19
9:05	9:19



Saturday

SEMINOLE TOWNE CENTER TO SANFORD SUNRAIL

SEMINOLE TOWNE CENTER	SANFORD SUNRAIL
1	2
6:06	6:22
7:06	7:22
8:06	8:22
9:06	9:22
10:06	10:22
11:06	11:22
12:06	12:22
1:06	1:22
2:06	2:22
3:06	3:22
4:06	4:22
5:06	5:22
6:06	6:22
7:06	7:22
8:06	8:22
9:06	9:22

SANFORD SUNRAIL TO SEMINOLE TOWNE CENTER

SANFORD SUNRAIL	SEMINOLE TOWNE CENTER
2	1
6:52	7:06
7:52	8:06
8:52	9:06
9:52	10:06
10:52	11:06
11:52	12:06
12:52	1:06
1:52	2:06
2:52	3:06
3:52	4:06
4:52	5:06
5:52	6:06
6:52	7:06
7:52	8:06
8:52	9:06
9:52	10:06

Sunday & Holiday

SEMINOLE TOWNE CENTER TO SANFORD SUNRAIL

SEMINOLE TOWNE CENTER	SANFORD SUNRAIL
1	2
6:39	6:55
7:39	7:55
8:39	8:55
9:39	9:55
10:39	10:55
11:39	11:55
12:39	12:55
1:39	1:55
2:39	2:55
3:39	3:55
4:39	4:55
5:39	5:55
6:39	6:55
7:39	7:55

SANFORD SUNRAIL TO SEMINOLE TOWNE CENTER

SANFORD SUNRAIL	SEMINOLE TOWNE CENTER
2	1
6:25	6:39
7:25	7:39
8:25	8:39
9:25	9:39
10:25	10:39
11:25	11:39
12:25	12:39
1:25	1:39
2:25	2:39
3:25	3:39
4:25	4:39
5:25	5:39
6:25	6:39
7:25	7:39

Numbers on map correspond to numbers on schedules.

Additional stops are located approximately every two blocks along each Link.



Link 46 East

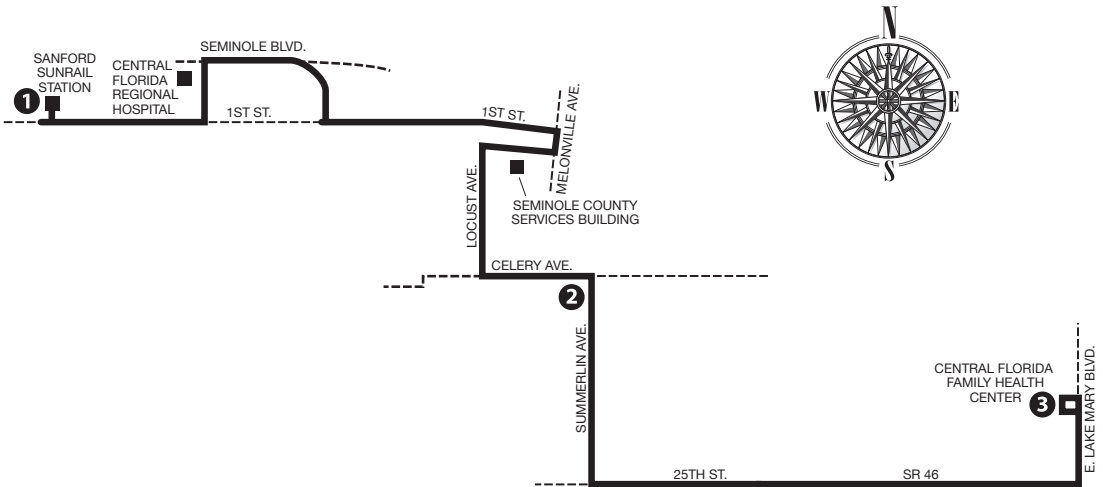
SR 46/Downtown Sanford

Monday–Saturday service

No Sunday/Holiday service

• SERVING:

- Downtown Sanford
- Central Florida Regional Hospital
- Seminole County Services Building
- Central Florida Family Health Center
- Sanford SunRail Station
- NeighborLink 651



Numbers on map correspond to numbers on schedules.

Additional stops are located approximately every two blocks along each Link.



Link 46 East

Monday - Friday

SANFORD SUNRAIL TO CENTRAL FLORIDA FAMILY HEALTH

SANFORD SUNRAIL	CELERY AVE. & SUMMERLIN AVE.	CENTRAL FL FAMILY HEALTH CENTER
1	2	3
6:00	6:16	6:30
6:30	6:46	7:00
7:00	7:16	7:30
7:30	7:46	8:00
8:00	8:16	8:30
9:00	9:16	9:30
10:00	10:16	10:30
11:00	11:16	11:30
12:00	12:16	12:30
1:00	1:16	1:30
2:00	2:16	2:30
3:00	3:16	3:30
4:00	4:16	4:30
4:30	4:46	5:00
5:00	5:16	5:30
5:30	5:46	6:00
6:00	6:16	6:30
6:30	6:46	7:00

P.M. Times are shown in bold

CENTRAL FLORIDA FAMILY HEALTH TO SANFORD SUNRAIL

CENTRAL FL FAMILY HEALTH CENTER	CELERY AVE. & SUMMERLIN AVE.	SANFORD SUNRAIL
3	2	1
5:30	5:44	6:00
6:00	6:14	6:30
6:30	6:44	7:00
7:00	7:14	7:30
7:30	7:44	8:00
8:30	8:44	9:00
9:30	9:44	10:00
10:30	10:44	11:00
11:30	11:44	12:00
12:30	12:44	1:00
1:30	1:44	2:00
2:30	2:44	3:00
3:30	3:44	4:00
4:30	4:44	5:00
5:00	5:14	5:30
5:30	5:44	6:00
6:00	6:14	6:30
6:30	6:44	7:00
7:00	7:14	7:30

Saturday

SANFORD SUNRAIL TO CENTRAL FLORIDA FAMILY HEALTH

SANFORD SUNRAIL	CELERY AVE. & SUMMERLIN AVE.	CENTRAL FL FAMILY HEALTH CENTER
1	2	3
6:45	7:01	7:15
7:45	8:01	8:15
8:45	9:01	9:15
9:45	10:01	10:15
10:45	11:01	11:15
11:45	12:01	12:15
12:45	1:01	1:15
1:45	2:01	2:15
2:45	3:01	3:15
3:45	4:01	4:15
4:45	5:01	5:15
5:45	6:01	6:15
6:45	7:01	7:15

P.M. Times are shown in bold

CENTRAL FLORIDA FAMILY HEALTH TO SANFORD SUNRAIL

CENTRAL FL FAMILY HEALTH CENTER	CELERY AVE. & SUMMERLIN AVE.	SANFORD SUNRAIL
3	2	1
6:15	6:29	6:45
7:15	7:29	7:45
8:15	8:29	8:45
9:15	9:29	9:45
10:15	10:29	10:45
11:15	11:29	11:45
12:15	12:29	12:45
1:15	1:29	1:45
2:15	2:29	2:45
3:15	3:29	3:45
4:15	4:29	4:45
5:15	5:29	5:45
6:15	6:29	6:45

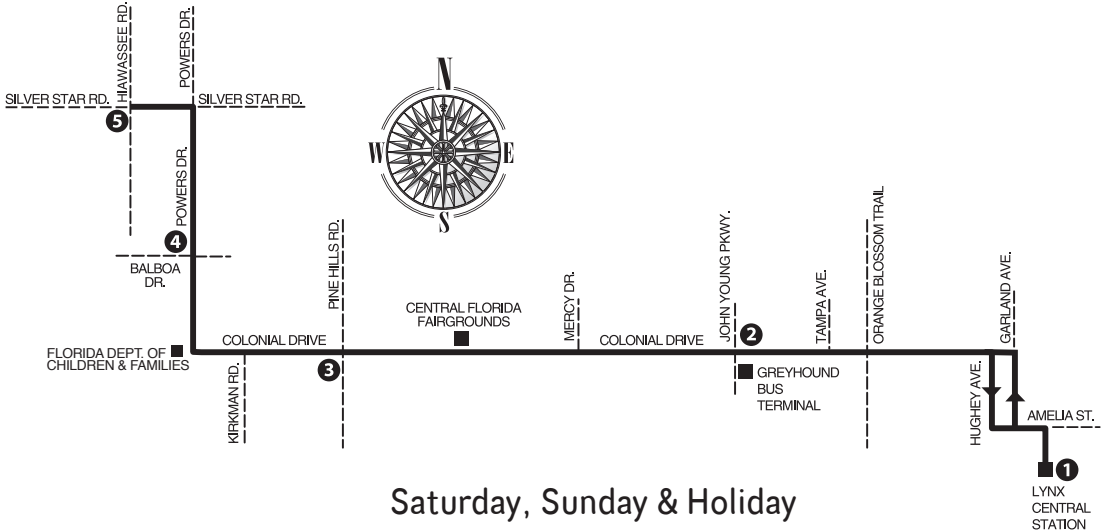


Link 48

**W. Colonial Drive/
Powers Dr.**

Monday–Sunday & Holiday
service

- **SERVING:**
- LYNX Central Station
- Central Florida Fairgrounds
- Florida Dept. of Children & Families
-
-
-
-



Saturday, Sunday & Holiday

Numbers on map correspond to numbers on schedules.

Additional stops are located approximately every two blocks along each Link.

DOWNTOWN ORLANDO TO SILVER STAR RD. & HIAWASSEE RD.				
1	2	3	4	5
LYNX CENTRAL STATION	COLONIAL DR. & JOHN YOUNG PKWY.	COLONIAL DR. & PINE HILLS RD.	POWERS DR. & BALBOA DR.	SILVER STAR RD. & HIAWASSEE RD.
4:45	4:54	4:59	5:05	5:14
5:45	5:54	6:01	6:09	6:18
6:45	6:57	7:04	7:12	7:21
7:45	7:57	8:04	8:13	8:21
8:45	8:57	9:03	9:12	9:20
9:45	9:57	10:03	10:12	10:20
10:45	10:57	11:03	11:12	11:20
11:45	11:57	12:03	12:12	12:20
12:45	12:57	1:03	1:12	1:20
1:45	1:57	2:03	2:12	2:22
2:45	2:57	3:03	3:12	3:22
3:45	4:00	4:06	4:15	4:25
4:45	5:00	5:06	5:15	5:25
5:45	6:00	6:06	6:15	6:25
6:45	7:00	7:06	7:15	7:25
7:45	7:55	8:00	8:08	8:16
8:45	8:55	9:00	9:08	9:16

SILVER STAR RD. & HIAWASSEE RD. TO DOWNTOWN ORLANDO				
5	4	3	2	1
SILVER STAR RD. & HIAWASSEE RD.	POWERS DR. & BALBOA DR.	COLONIAL DR. & PINE HILLS RD.	COLONIAL DR. & JOHN YOUNG PKWY.	LYNX CENTRAL STATION
5:30	5:39	5:47	5:53	6:05
6:29	6:38	6:47	6:53	7:05
7:29	7:38	7:47	7:53	8:05
8:29	8:38	8:47	8:53	9:05
9:28	9:38	9:47	9:53	10:05
10:28	10:38	10:47	10:53	11:05
11:28	11:38	11:47	11:53	12:05
12:28	12:38	12:47	12:53	1:05
1:28	1:38	1:47	1:53	2:05
2:29	2:39	2:48	2:54	3:05
3:33	3:41	3:49	3:54	4:05
4:33	4:41	4:49	4:54	5:05
5:33	5:41	5:49	5:54	6:05
6:35	6:43	6:51	6:56	7:05
7:35	7:43	7:51	7:56	8:05
8:35	8:43	8:51	8:56	9:05
9:35	9:43	9:51	9:56	10:05

P.M. Times are shown in bold

Trips in Shaded Areas do not operate on Sunday/Holidays



Monday - Friday

DOWNTOWN ORLANDO TO SILVER STAR RD. & HIAWASSEE RD.					SILVER STAR RD. & HIAWASSEE RD. TO DOWNTOWN ORLANDO				
LYNX CENTRAL STATION	COLONIAL DR. & JOHN YOUNG PKWY.	COLONIAL DR. & PINE HILLS RD.	POWERS DR. & BALBOA DR.	SILVER STAR RD. & HIAWASSEE RD.	SILVER STAR RD. & HIAWASSEE RD.	POWERS DR. & BALBOA DR.	COLONIAL DR. & PINE HILLS RD.	COLONIAL DR. & JOHN YOUNG PKWY.	LYNX CENTRAL STATION
1	2	3	4	5	5	4	3	2	1
4:15	4:24	4:29	4:35	4:42	4:37	4:44	4:50	4:55	5:05
4:45	4:54	4:59	5:05	5:12	5:07	5:14	5:20	5:25	5:35
5:15	5:24	5:29	5:35	5:44	5:35	5:42	5:48	5:53	6:05
5:45	5:54	6:00	6:08	6:17	6:01	6:09	6:16	6:23	6:35
6:15	6:27	6:33	6:41	6:50	6:31	6:39	6:46	6:53	7:05
6:45	6:57	7:03	7:11	7:20	7:01	7:09	7:16	7:23	7:35
7:15	7:27	7:33	7:41	7:50	7:31	7:39	7:46	7:53	8:05
7:45	7:57	8:03	8:11	8:20	8:01	8:09	8:16	8:23	8:35
8:15	8:27	8:33	8:42	8:50	8:32	8:40	8:47	8:54	9:05
8:45	8:57	9:03	9:12	9:20	9:02	9:10	9:17	9:24	9:35
9:15	9:27	9:33	9:42	9:50	9:32	9:40	9:47	9:54	10:05
9:45	9:57	10:03	10:12	10:20	10:02	10:10	10:17	10:24	10:35
10:15	10:27	10:33	10:42	10:50	10:32	10:40	10:47	10:54	11:05
10:45	10:57	11:03	11:12	11:20	11:02	11:10	11:17	11:24	11:35
11:15	11:27	11:33	11:42	11:50	11:32	11:40	11:47	11:54	12:05
11:45	11:57	12:03	12:12	12:20	12:02	12:10	12:17	12:24	12:35
12:15	12:27	12:33	12:42	12:50	12:32	12:40	12:47	12:54	1:05
12:45	12:57	1:03	1:12	1:20	1:02	1:10	1:17	1:24	1:35
1:15	1:27	1:33	1:42	1:50	1:32	1:40	1:47	1:54	2:05
1:45	1:57	2:03	2:12	2:20	2:02	2:10	2:17	2:24	2:35
2:15	2:27	2:33	2:42	2:52	2:31	2:39	2:46	2:53	3:05
2:45	2:57	3:03	3:12	3:22	2:59	3:07	3:15	3:23	3:35
3:15	3:29	3:35	3:44	3:54	3:29	3:37	3:45	3:53	4:05
3:45	3:59	4:05	4:14	4:24	3:59	4:07	4:15	4:23	4:35
4:15	4:29	4:35	4:44	4:54	4:29	4:37	4:45	4:53	5:05
4:45	4:59	5:05	5:14	5:24	4:59	5:07	5:15	5:23	5:35
5:15	5:29	5:35	5:44	5:54	5:29	5:37	5:45	5:53	6:05
5:45	5:59	6:05	6:14	6:24	5:59	6:07	6:15	6:23	6:35
6:15	6:29	6:35	6:43	6:51	6:30	6:38	6:46	6:54	7:05
6:45	6:59	7:04	7:12	7:20	7:02	7:10	7:17	7:24	7:35
7:45	7:55	8:00	8:08	8:16	7:32	7:40	7:47	7:54	8:05
8:45	8:55	9:00	9:08	9:16	8:32	8:40	8:47	8:54	9:05
9:45	9:55	10:00	10:08	10:16	9:32	9:40	9:47	9:54	10:05
10:45	10:55	11:00	11:08	11:16	10:32	10:40	10:47	10:54	11:05
11:45	11:55	12:00	12:08	12:16	11:32	11:40	11:47	11:54	12:05

P.M. Times are shown in bold



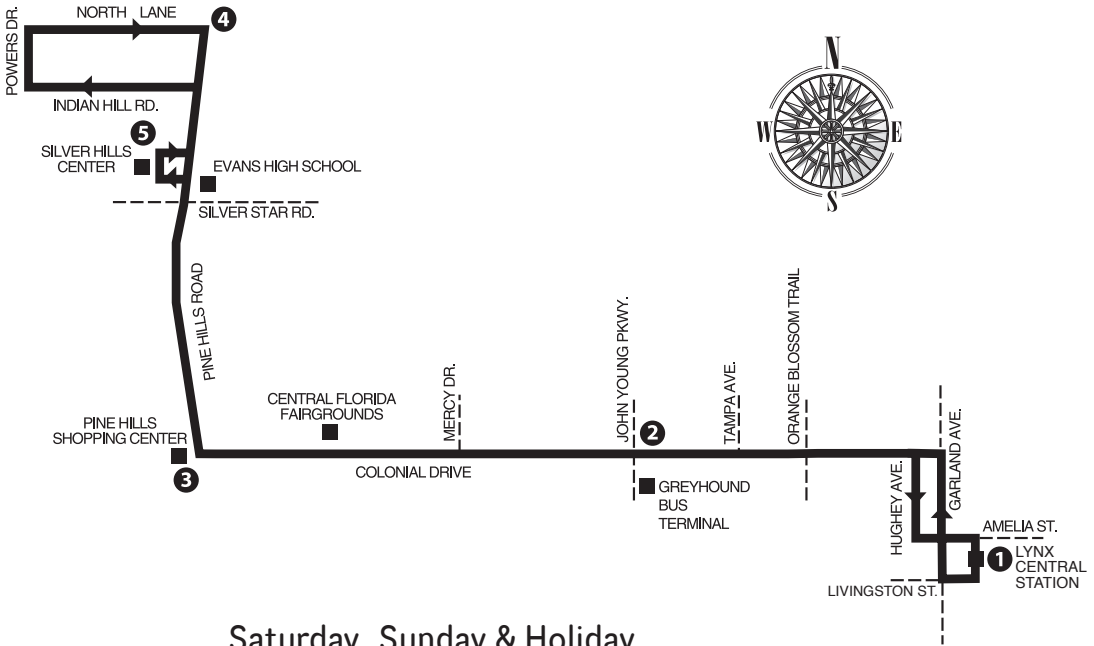
Link 49

W. Colonial Drive/ Pine Hills Road

Monday–Sunday & Holiday
service

- **SERVING:**
- LYNX Central Station
- Central Florida Fairgrounds
- Pine Hills
- Evans High School
- Meadowbrook

North Lane
Rolling Hills
Silver Hills Center



Saturday, Sunday & Holiday

DOWNTOWN ORLANDO TO PINE HILLS					PINE HILLS TO DOWNTOWN ORLANDO			
LYNX CENTRAL STATION	COLONIAL DR. & JOHN YOUNG PKWY.	COLONIAL DR. & PINE HILLS RD.	NORTH LN. & PINE HILLS RD.	SILVER HILLS CENTER	SILVER HILLS CENTER	COLONIAL DR. & PINE HILLS RD.	COLONIAL DR. & JOHN YOUNG PKWY.	LYNX CENTRAL STATION
1	2	3	4	5	5	3	2	1
5:15	5:24	5:31	5:47	5:52	6:08	6:17	6:23	6:35
6:15	6:27	6:34	6:50	6:55	7:08	7:17	7:23	7:35
7:15	7:27	7:34	7:50	7:55	8:08	8:17	8:23	8:35
8:15	8:27	8:33	8:49	8:54	9:07	9:17	9:23	9:35
9:15	9:27	9:33	9:49	9:54	10:07	10:17	10:23	10:35
10:15	10:27	10:33	10:49	10:54	11:07	11:17	11:23	11:35
11:15	11:27	11:33	11:49	11:54	12:07	12:17	12:23	12:35
12:15	12:27	12:33	12:49	12:54	1:07	1:17	1:23	1:35
1:15	1:27	1:33	1:49	1:54	2:07	2:17	2:23	2:35
2:15	2:27	2:33	2:51	2:56	3:07	3:17	3:23	3:35
3:15	3:30	3:36	3:54	3:59	4:07	4:17	4:23	4:35
4:15	4:30	4:36	4:54	4:59	5:07	5:17	5:23	5:35
5:15	5:30	5:36	5:54	5:59	6:07	6:17	6:23	6:35
6:15	6:30	6:35	6:47	6:52	7:13	7:21	7:26	7:35
7:15	7:25	7:30	7:42	7:47	8:13	8:21	8:26	8:35
8:15	8:25	8:30	8:42	8:47	9:13	9:21	9:26	9:35
9:15	9:25	9:30	9:42	9:47	10:13	10:21	10:26	10:35

P.M. Times are shown in bold

Trips in Shaded Areas do not operate on Sunday/Holidays

Numbers on map correspond to numbers on schedules.

Additional stops are located approximately every two blocks along each Link.



Monday - Friday

DOWNTOWN ORLANDO TO PINE HILLS					PINE HILLS TO DOWNTOWN ORLANDO			
LYNX CENTRAL STATION	COLONIAL DR. & JOHN YOUNG PKWY.	COLONIAL DR. & PINE HILLS RD.	NORTH LN. & PINE HILLS RD.	SILVER HILLS CENTER	SILVER HILLS CENTER	COLONIAL DR. & PINE HILLS RD.	COLONIAL DR. & JOHN YOUNG PKWY.	LYNX CENTRAL STATION
1	2	3	4	5	5	3	2	1
4:30	4:39	4:44	4:56	4:59	5:26	5:35	5:40	5:50
5:00	5:09	5:14	5:26	5:29	5:52	6:01	6:08	6:20
5:30	5:39	5:45	6:00	6:03	6:22	6:31	6:38	6:50
6:00	6:12	6:18	6:33	6:36	6:52	7:01	7:08	7:20
6:30	6:42	6:48	7:03	7:06	7:22	7:31	7:38	7:50
7:00	7:12	7:18	7:33	7:36	7:52	8:01	8:08	8:20
7:30	7:42	7:48	8:03	8:06	8:22	8:31	8:38	8:50
8:00	8:12	8:18	8:33	8:36	8:53	9:02	9:09	9:20
8:30	8:42	8:48	9:03	9:06	9:23	9:32	9:39	9:50
9:00	9:12	9:18	9:33	9:36	9:53	10:02	10:09	10:20
9:30	9:42	9:48	10:03	10:06	10:23	10:32	10:39	10:50
10:00	10:12	10:18	10:33	10:36	10:53	11:02	11:09	11:20
10:30	10:42	10:48	11:03	11:06	11:23	11:32	11:39	11:50
11:00	11:12	11:18	11:33	11:36	11:53	12:02	12:09	12:20
11:30	11:42	11:48	12:03	12:06	12:23	12:32	12:39	12:50
12:00	12:12	12:18	12:33	12:36	12:53	1:02	1:09	1:20
12:30	12:42	12:48	1:03	1:06	1:23	1:32	1:39	1:50
1:00	1:12	1:18	1:33	1:36	1:53	2:02	2:09	2:20
1:30	1:42	1:48	2:03	2:06	2:23	2:32	2:39	2:50
2:00	2:12	2:18	2:33	2:36	2:50	3:00	3:08	3:20
2:30	2:42	2:48	3:04	3:07	3:20	3:30	3:38	3:50
3:00	3:14	3:20	3:36	3:39	3:50	4:00	4:08	4:20
3:30	3:44	3:50	4:06	4:09	4:20	4:30	4:38	4:50
4:00	4:14	4:20	4:36	4:39	4:50	5:00	5:08	5:20
4:30	4:44	4:50	5:06	5:09	5:20	5:30	5:38	5:50
5:00	5:14	5:20	5:36	5:39	5:50	6:00	6:08	6:20
5:30	5:44	5:50	6:06	6:09	6:20	6:30	6:38	6:50
6:00	6:14	6:20	6:36	6:39	6:54	7:02	7:09	7:20
6:30	6:44	6:49	7:01	7:04	7:24	7:32	7:39	7:50
7:15	7:25	7:30	7:42	7:45	8:09	8:17	8:24	8:35
8:15	8:25	8:30	8:42	8:45	9:09	9:17	9:24	9:35
9:15	9:25	9:30	9:42	9:45	10:09	10:17	10:24	10:35
10:15	10:25	10:30	10:42	10:45	11:09	11:17	11:24	11:35
11:15	11:25	11:30	11:42	11:45	12:09	12:17	12:24	12:35
12:15	12:25	12:30	12:42	12:45				

P.M. Times are shown in bold



Link 50

Downtown Orlando/Magic Kingdom

Monday–Sunday & Holiday service

- **SERVING:**
- LYNX Central Station
- SeaWorld
- Downtown Disney

Walt Disney World Resort Transportation and Ticket Center

DOWNTOWN ORLANDO TO WDW TRANSPORTATION & TICKET CENTER

LYNX CENTRAL STATION	SEA HARBOR DR. & CENTRAL FLORIDA PKWY.	DOWNTOWN DISNEY WESTSIDE TRANSFER CENTER	TRANSPORTATION & TICKET CENTER
1	2	3	4
5:15	5:40	6:01	6:18
5:35	6:00	6:21	6:38
5:55	6:20	6:41	6:58
6:15	6:40	7:01	7:18
6:35	7:00	7:21	7:38
6:55	7:20	7:41	7:58
7:15	7:40	8:01	8:18
7:35	8:00	8:21	8:38
7:55	8:20	8:41	8:58
8:15	8:40	9:01	9:18
8:45	9:10	9:31	9:48
9:15	9:40	10:01	10:18
9:45	10:10	10:31	10:48
10:15	10:40	11:01	11:18
10:45	11:10	11:31	11:48
11:15	11:40	12:01	12:18
11:45	12:10	12:31	12:48
12:15	12:40	1:01	1:18
12:45	1:10	1:31	1:48
1:15	1:40	2:01	2:18
1:45	2:10	2:31	2:48
2:15	2:40	3:01	3:18
2:45	3:10	3:31	3:48
3:15	3:40	4:01	4:18
3:45	4:10	4:31	4:48
4:15	4:40	5:01	5:18
4:35	5:00	5:21	5:38
4:55	5:20	5:41	5:58
5:15	5:40	6:01	6:18
5:35	6:00	6:21	6:38
5:55	6:20	6:41	6:58
6:15	6:40	7:01	7:18
6:45	7:10	7:31	7:48
7:15	7:40	8:01	8:18
7:45	8:10	8:31	8:48
8:15	8:40	9:01	9:18
8:45	9:10	9:31	9:48
9:15	9:40	10:01	10:18
9:45	10:10	10:31	10:48
10:15	10:40	11:01	11:18
10:45	11:10	11:31	11:48

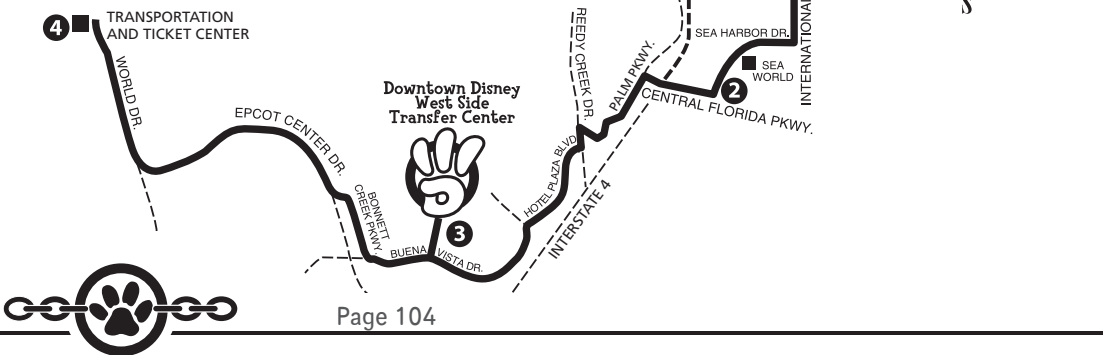
WDW TRANSPORTATION & TICKET CENTER TO DOWNTOWN ORLANDO

TRANSPORTATION & TICKET CENTER	DOWNTOWN DISNEY WESTSIDE TRANSFER CENTER	SEA HARBOR DR. & CENTRAL FLORIDA PKWY.	LYNX CENTRAL STATION
4	3	2	1
5:23	5:38	5:58	6:25
5:43	5:58	6:18	6:45
6:03	6:18	6:38	7:05
6:23	6:38	6:58	7:25
6:43	6:58	7:18	7:45
7:03	7:18	7:38	8:05
7:33	7:48	8:08	8:35
8:03	8:18	8:38	9:05
8:33	8:48	9:08	9:35
9:03	9:18	9:38	10:05
9:33	9:48	10:08	10:35
10:03	10:18	10:38	11:05
10:33	10:48	11:08	11:35
11:03	11:18	11:38	12:05
11:33	11:48	12:08	12:35
12:03	12:18	12:38	1:05
12:33	12:48	1:08	1:35
1:03	1:18	1:38	2:05
1:33	1:48	2:08	2:35
2:03	2:18	2:38	3:05
2:33	2:48	3:08	3:35
3:03	3:18	3:38	4:05
3:33	3:38	3:58	4:25
3:43	3:58	4:18	4:45
4:03	4:18	4:38	5:05
4:23	4:38	4:58	5:25
4:43	4:58	5:18	5:45
5:03	5:18	5:38	6:05
5:33	5:48	6:08	6:35
6:03	6:18	6:38	7:05
6:33	6:48	7:08	7:35
7:03	7:18	7:38	8:05
7:33	7:48	8:08	8:35
8:03	8:18	8:38	9:05
8:33	8:48	9:08	9:35
9:03	9:18	9:38	10:05
9:33	9:48	10:08	10:35
10:03	10:18	10:38	11:05
10:33	10:48	11:08	11:35
11:03	11:18	11:38	12:05
11:33	11:48	12:08	12:35
12:03	12:18	12:38	1:05

Numbers on map correspond to numbers on schedules.

Additional stops are located approximately every two blocks along each Link.

P.M. Times are shown in bold

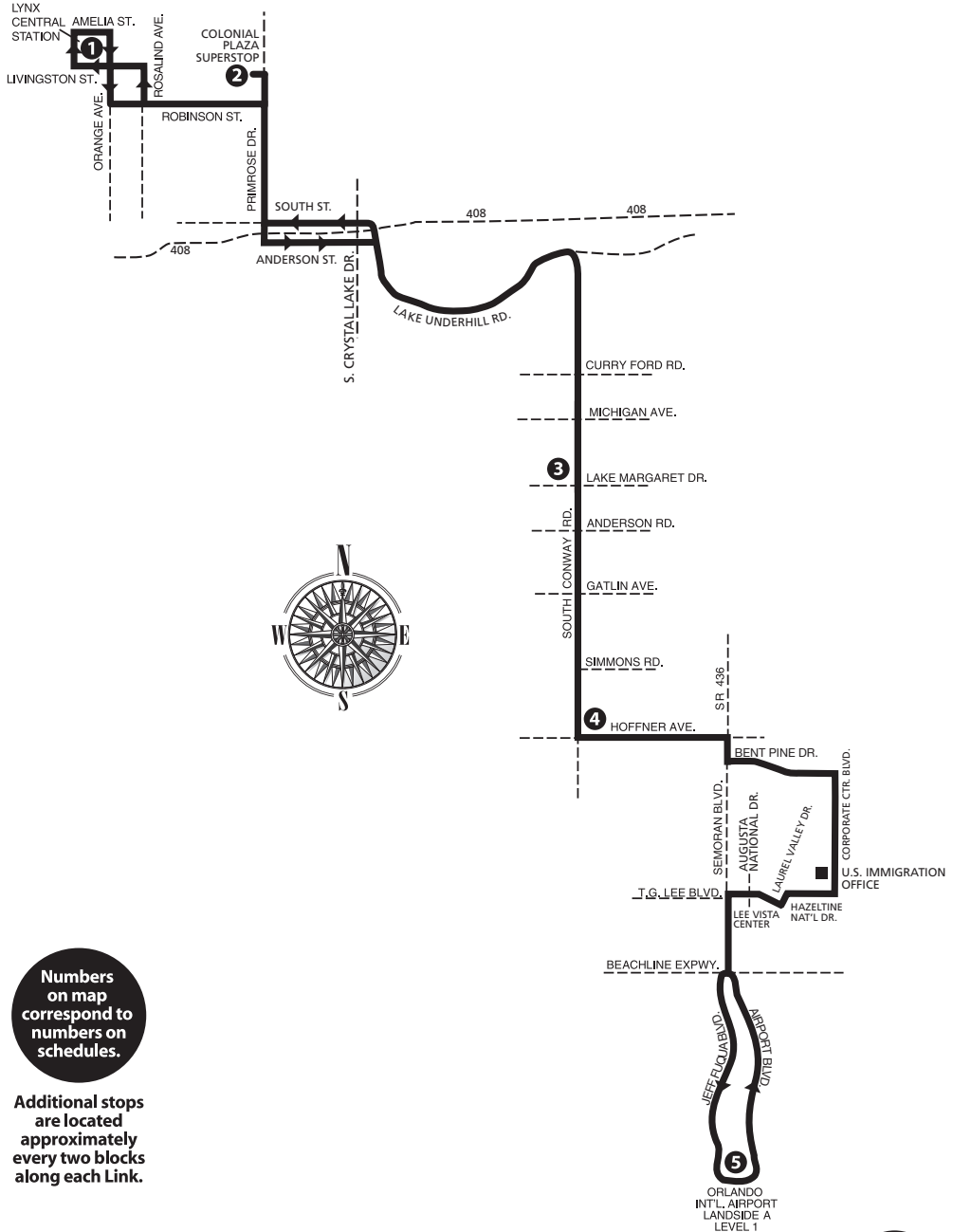


Link 51

Conway Road/Orlando International Airport

Monday–Sunday & Holiday service

- **SERVING:**
- LYNX Central Station
- Dover Shores
- S. Conway Road
- U.S. Immigration Office
- Orlando International Airport



Numbers on map correspond to numbers on schedules.

Additional stops are located approximately every two blocks along each Link.



Monday - Saturday

DOWNTOWN ORLANDO TO ORLANDO INT'L AIRPORT

LYNX CENTRAL STATION	COLONIAL PLAZA SUPERSTOP	CONWAY RD. & LAKE MARGARET DR.	CONWAY RD. & HOFFNER AVE.	ORLANDO INTERNATIONAL AIRPORT
1	2	3	4	5
5:30	5:43	5:53	6:01	6:22
6:30	6:45	6:55	7:03	7:24
7:30	7:45	7:55	8:03	8:24
8:30	8:45	8:55	9:01	9:22
9:30	9:45	9:55	10:01	10:22
10:30	10:45	10:55	11:01	11:22
11:30	11:45	11:55	12:01	12:22
12:30	12:45	12:55	1:01	1:22
1:30	1:45	1:55	2:01	2:22
2:30	2:45	2:55	3:01	3:22
3:30	3:45	3:55	4:01	4:22
4:30	4:45	4:55	5:01	5:22
5:30	5:45	5:55	6:01	6:21
6:30	6:45	6:53	6:58	7:18
7:15	7:28	7:36	7:41	8:01
8:15	8:28	8:36	8:41	9:01
9:15	9:28	9:36	9:41	10:01

P.M. Times are shown in bold

ORLANDO INT'L AIRPORT TO DOWNTOWN ORLANDO

ORLANDO INTERNATIONAL AIRPORT	CONWAY RD. & HOFFNER AVE.	CONWAY RD. & LAKE MARGARET DR.	COLONIAL PLAZA SUPERSTOP	LYNX CENTRAL STATION
5	4	3	2	1
5:30	5:49	5:55	6:05	6:20
6:30	6:49	6:55	7:05	7:20
7:30	7:49	7:55	8:05	8:20
8:30	8:49	8:55	9:05	9:20
9:30	9:49	9:55	10:05	10:20
10:30	10:49	10:55	11:05	11:20
11:30	11:49	11:55	12:05	12:20
12:30	12:49	12:55	1:05	1:20
1:30	1:49	1:55	2:05	2:20
2:30	2:49	2:55	3:05	3:20
3:29	3:49	3:55	4:05	4:20
4:29	4:49	4:55	5:05	5:20
5:29	5:49	5:55	6:05	6:20
6:20	6:37	6:42	6:50	7:05
7:20	7:37	7:42	7:50	8:05
8:20	8:37	8:42	8:50	9:05
9:20	9:37	9:42	9:50	10:05
10:20	10:37	10:42	10:50	11:05

Sunday & Holiday

DOWNTOWN ORLANDO TO ORLANDO INT'L AIRPORT

LYNX CENTRAL STATION	COLONIAL PLAZA SUPERSTOP	CONWAY RD. & LAKE MARGARET DR.	CONWAY RD. & HOFFNER AVE.	ORLANDO INTERNATIONAL AIRPORT
1	2	3	4	5
5:15	5:28	5:38	5:46	6:07
6:15	6:30	6:40	6:48	7:09
7:15	7:30	7:40	7:48	8:09
8:15	8:30	8:40	8:48	9:09
9:15	9:30	9:40	9:46	10:07
10:15	10:30	10:40	10:46	11:07
11:15	11:30	11:40	11:46	12:07
12:15	12:30	12:40	12:46	1:07
1:15	1:30	1:40	1:46	2:07
2:15	2:30	2:40	2:46	3:07
3:15	3:30	3:40	3:46	4:07
4:15	4:30	4:40	4:46	5:07
5:15	5:30	5:38	5:43	6:03
6:15	6:28	6:36	6:41	7:01
7:15	7:28	7:36	7:41	8:01

P.M. Times are shown in bold

ORLANDO INT'L AIRPORT TO DOWNTOWN ORLANDO

ORLANDO INTERNATIONAL AIRPORT	CONWAY RD. & HOFFNER AVE.	CONWAY RD. & LAKE MARGARET DR.	COLONIAL PLAZA SUPERSTOP	LYNX CENTRAL STATION
5	4	3	2	1
5:15	5:36	5:41	5:50	6:05
6:15	6:34	6:40	6:50	7:05
7:15	7:34	7:40	7:50	8:05
8:15	8:34	8:40	8:50	9:05
9:15	9:34	9:40	9:50	10:05
10:15	10:34	10:40	10:50	11:05
11:15	11:34	11:40	11:50	12:05
12:15	12:34	12:40	12:50	1:05
1:15	1:34	1:40	1:50	2:05
2:15	2:34	2:40	2:50	3:05
3:14	3:34	3:40	3:50	4:05
4:14	4:34	4:40	4:50	5:05
5:21	5:39	5:44	5:52	6:05
6:21	6:39	6:44	6:52	7:05
7:21	7:39	7:44	7:52	8:05
8:21	8:39	8:44	8:52	9:05



Link 54

Old Winter Garden Road

Monday–Saturday service
No Sunday/Holiday service

- **SERVING:**
- LYNX Central Station
- W. Washington Street
- Callahan
- Rock Lake
- Orlo Vista

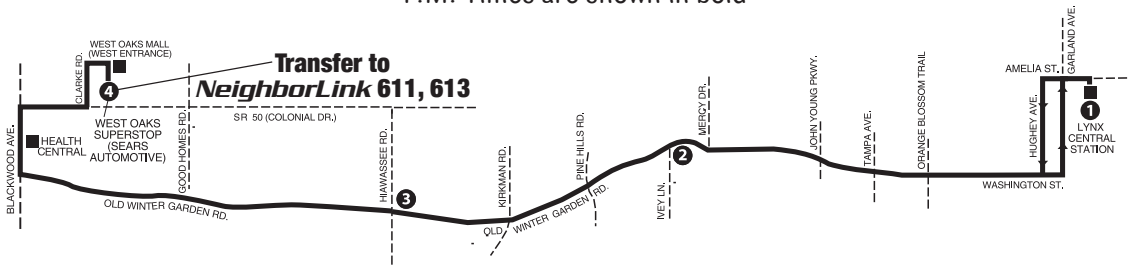
- Oak Hill
- Health Central Hospital
- Super Walmart Ocoee
- West Oaks Mall
- NeighborLink 611
- NeighborLink 613

Monday - Saturday

DOWNTOWN ORLANDO TO WEST OAKS MALL				WEST OAKS MALL TO DOWNTOWN ORLANDO			
LYNX CENTRAL STATION	OLD WINTER GARDEN RD. & IVEY LN.	OLD WINTER GARDEN RD. & HIWASSEE RD.	WEST OAKS MALL	WEST OAKS MALL	OLD WINTER GARDEN RD. & HIWASSEE RD.	OLD WINTER GARDEN RD. & IVEY LN.	LYNX CENTRAL STATION
1	2	3	4	4	3	2	1
5:30	5:46	5:56	6:12	5:23	5:38	5:49	6:05
6:30	6:46	6:56	7:12	6:23	6:38	6:49	7:05
7:30	7:46	7:56	8:12	7:23	7:38	7:49	8:05
8:30	8:46	8:56	9:12	8:23	8:38	8:49	9:05
9:30	9:46	9:56	10:12	9:23	9:38	9:49	10:05
10:30	10:46	10:56	11:12	10:23	10:38	10:49	11:05
11:30	11:46	11:56	12:12	11:23	11:38	11:49	12:05
12:30	12:46	12:56	1:12	12:23	12:38	12:49	1:05
1:30	1:46	1:56	2:12	1:23	1:38	1:49	2:05
2:30	2:46	2:56	3:12	2:23	2:38	2:49	3:05
3:30	3:46	3:56	4:12	3:23	3:38	3:49	4:05
4:30	4:46	4:56	5:12	4:23	4:38	4:49	5:05
5:30	5:46	5:56	6:12	5:23	5:38	5:49	6:05
6:30	6:46	6:54	7:08	6:29	6:42	6:51	7:05
7:45	7:59	8:07	8:21	7:29	7:42	7:51	8:05



P.M. Times are shown in bold



Numbers on map correspond to numbers on schedules.

Additional stops are located approximately every two blocks along each Link.



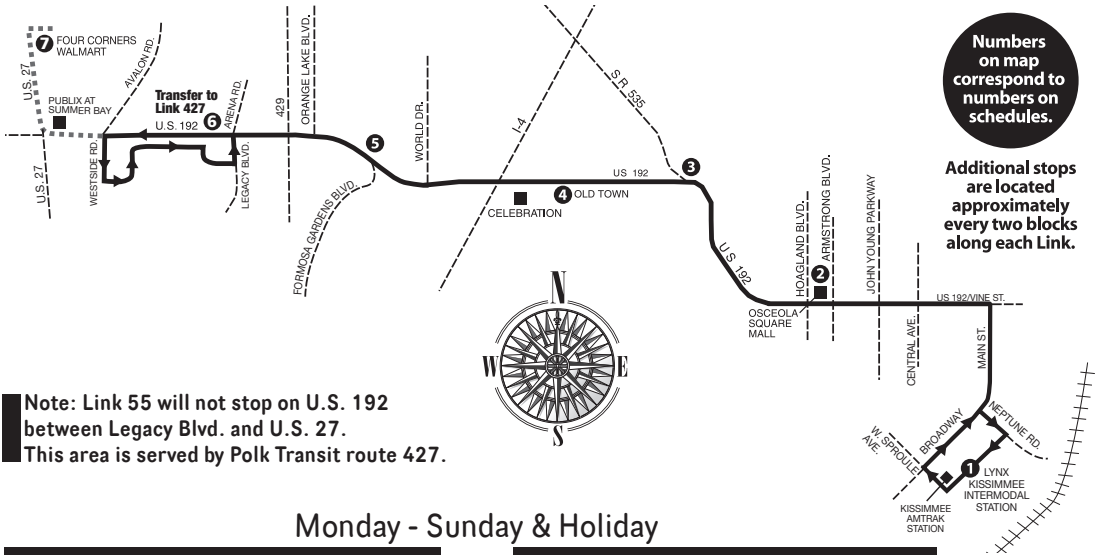
Link 55

W. U.S. 192/Crosstown

Monday–Sunday & Holiday
service

- **SERVING:**
- LYNX Kissimmee Intermodal
- Station
- Old Town
- Celebration
- Orange Lake

Four Corners Walmart



Note: Link 55 will not stop on U.S. 192 between Legacy Blvd. and U.S. 27. This area is served by Polk Transit route 427.

Monday - Sunday & Holiday

KISSIMMEE TO LEGACY BLVD./FOUR CORNERS

LYNX KISSIMMEE INTERMODAL STATION	U.S. 192 & ARMSTRONG BLVD.	U.S. 192 & SR 535	U.S. 192 & OLD TOWN	U.S. 192 & FORMOSA GARDENS BLVD.	U.S. 192 & LEGACY BLVD.	FOUR CORNERS WALMART
1	2	3	4	5	6	7
5:15	5:28	5:35	5:43	5:57	6:04	6:14
5:45	5:58	6:05	6:13	6:27	6:34	6:44
6:15	6:28	6:35	6:43	6:57	7:04	7:14
6:45	6:58	7:05	7:13	7:27	7:34	7:44
7:15	7:28	7:35	7:43	7:57	8:05	
7:45	7:58	8:05	8:13	8:27	8:35	
8:15	8:28	8:35	8:43	8:57	9:05	
8:45	8:58	9:05	9:13	9:27	9:35	
9:15	9:28	9:35	9:43	9:57	10:05	
9:45	9:58	10:05	10:13	10:27	10:35	
10:15	10:28	10:35	10:43	10:57	11:05	
10:45	10:58	11:05	11:13	11:27	11:35	
11:15	11:28	11:35	11:43	11:57	12:05	
11:45	11:58	12:05	12:13	12:27	12:35	
12:15	12:28	12:35	12:43	12:57	1:05	
12:45	12:58	1:05	1:13	1:27	1:35	
1:15	1:28	1:35	1:43	1:57	2:05	
1:45	1:58	2:05	2:13	2:27	2:35	
2:15	2:28	2:35	2:43	2:57	3:05	
2:45	2:58	3:05	3:13	3:27	3:35	
3:15	3:28	3:35	3:43	3:57	4:05	
3:45	3:58	4:05	4:13	4:27	4:34	4:44
4:15	4:28	4:35	4:43	4:57	5:04	5:14
4:45	4:58	5:05	5:13	5:27	5:34	5:44
5:15	5:28	5:35	5:43	5:57	6:04	6:14
5:45	5:58	6:05	6:13	6:27	6:34	6:44
6:15	6:28	6:35	6:43	6:57	7:04	7:14
6:45	6:58	7:05	7:13	7:27	7:34	7:44
7:15	7:28	7:35	7:43	7:57	8:04	8:14
7:45	7:58	8:05	8:13	8:27	8:34	8:44
8:15	8:28	8:35	8:43	8:57	9:04	9:14
8:45	8:58	9:05	9:13	9:27	9:34	9:44

LEGACY BLVD./FOUR CORNERS TO KISSIMMEE

FOUR CORNERS WALMART	U.S. 192 & LEGACY BLVD.	U.S. 192 & FORMOSA GARDENS BLVD.	U.S. 192 & OLD TOWN	U.S. 192 & SR 535	U.S. 192 & ARMSTRONG BLVD.	LYNX KISSIMMEE INTERMODAL STATION
7	6	5	4	3	2	1
6:05	6:15	6:22	6:36	6:44	6:52	7:05
6:35	6:45	6:52	7:06	7:14	7:22	7:35
7:05	7:15	7:22	7:36	7:44	7:52	8:05
7:35	7:45	7:52	8:06	8:14	8:22	8:35
8:05	8:15	8:22	8:36	8:44	8:52	9:05
	8:45	8:52	9:06	9:14	9:22	9:35
	9:15	9:22	9:36	9:44	9:52	10:05
	9:45	9:52	10:06	10:14	10:22	10:35
	10:15	10:22	10:36	10:44	10:52	11:05
	10:45	10:52	11:06	11:14	11:22	11:35
	11:15	11:22	11:36	11:44	11:52	12:05
	11:45	11:52	12:06	12:14	12:22	12:35
	12:15	12:22	12:36	12:44	12:52	1:05
	12:45	12:52	1:06	1:14	1:22	1:35
	1:15	1:22	1:36	1:44	1:52	2:05
	1:45	1:52	2:06	2:14	2:22	2:35
	2:15	2:22	2:36	2:44	2:52	3:05
	2:45	2:52	3:06	3:14	3:22	3:35
	3:15	3:22	3:36	3:44	3:52	4:05
	3:45	3:52	4:06	4:14	4:22	4:35
	4:15	4:22	4:36	4:44	4:52	5:05
	4:45	4:52	5:06	5:14	5:22	5:35
5:05	5:15	5:22	5:36	5:44	5:52	6:05
5:35	5:45	5:52	6:06	6:14	6:22	6:35
6:05	6:15	6:22	6:36	6:44	6:52	7:05
6:35	6:45	6:52	7:06	7:14	7:22	7:35
7:05	7:15	7:22	7:36	7:44	7:52	8:05
7:35	7:45	7:52	8:06	8:14	8:22	8:35
8:05	8:15	8:22	8:36	8:44	8:52	9:05
8:35	8:45	8:52	9:06	9:14	9:22	9:35
9:05	9:15	9:22	9:36	9:44	9:52	10:05
9:35	9:45	9:52	10:06	10:14	10:22	10:35

P.M. Times are shown in bold



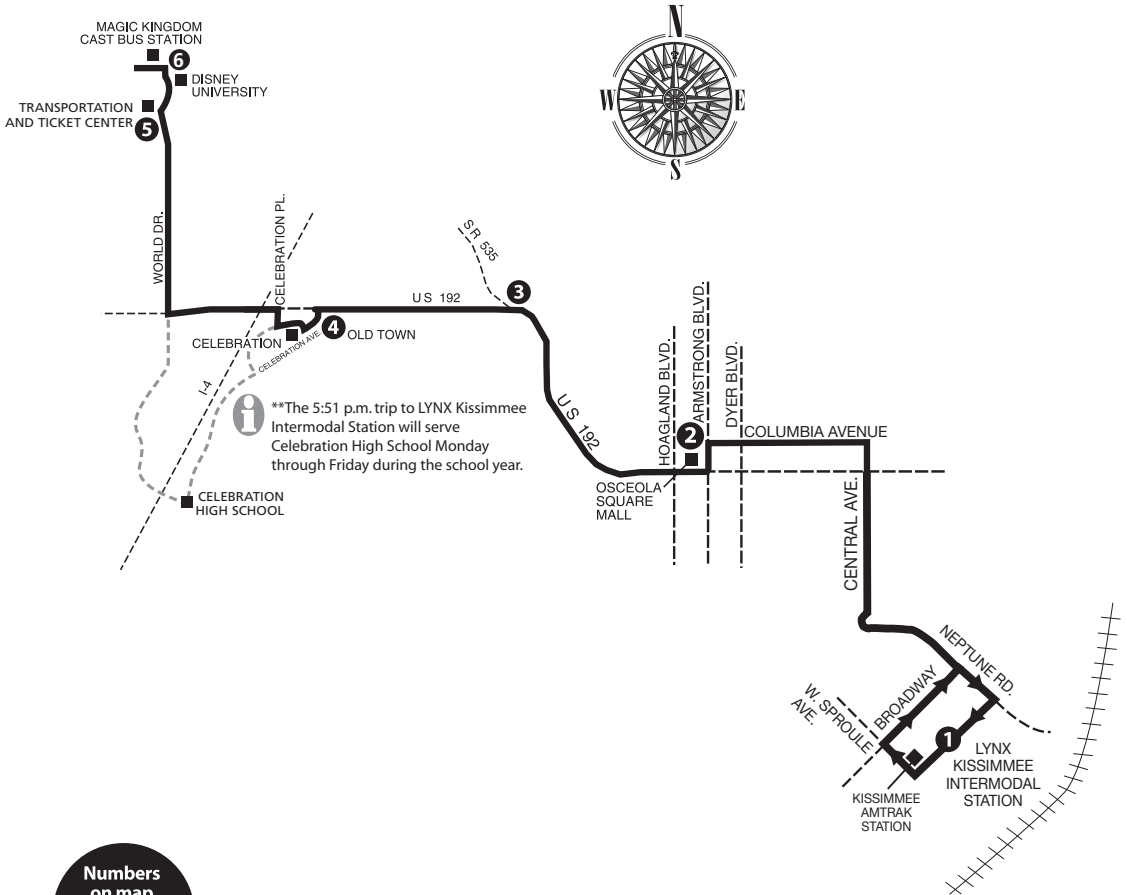
Link 56

W. U.S. 192/Magic Kingdom

Monday–Sunday & Holiday service

- **SERVING:**
- Osceola Square Mall
- Old Town
- Celebration
- Walt Disney World Resort
- Transportation and Ticket Center

Magic Kingdom Cast Bus Station
 Disney University
 LYNX Kissimmee Intermodal Station



Numbers on map correspond to numbers on schedules.

Additional stops are located approximately every two blocks along each Link.



Monday - Sunday & Holiday

LYNX KISSIMMEE INTERMODAL STATION TO MAGIC KINGDOM

LYNX KISSIMMEE INTERMODAL STATION	OSCEOLA SQUARE MALL	U.S. 192 & SR 535	OLD TOWN	TRANSPORTATION AND TICKET CENTER	DISNEY UNIVERSITY	TRANSPORTATION AND TICKET CENTER
1	2	3	4	5	6	5
5:30	5:45	5:57	6:06	6:27	6:34	6:41
6:00	6:15	6:27	6:36	6:57	7:04	7:11
6:30	6:45	6:57	7:06	7:27	7:34	7:41
7:00	7:15	7:27	7:36	7:57	8:04	8:11
7:30	7:45	7:57	8:06	8:28	8:35	8:42
8:00	8:15	8:28	8:37	8:59	9:06	9:13
8:30	8:45	8:58	9:07	9:29	9:36	9:43
9:00	9:15	9:28	9:37	9:59	10:06	10:13
9:30	9:45	9:58	10:07	10:29	10:36	10:43
10:00	10:15	10:28	10:37	10:59	11:06	11:13
10:30	10:45	10:58	11:07	11:29	11:36	11:43
11:00	11:15	11:28	11:37	11:59	12:06	12:13
11:30	11:45	11:58	12:07	12:29	12:36	12:43
12:00	12:15	12:28	12:37	12:59	1:06	1:13
12:30	12:45	12:58	1:07	1:29	1:36	1:43
1:00	1:15	1:28	1:37	1:59	2:06	2:13
1:30	1:45	1:58	2:07	2:29	2:36	2:43
2:00	2:15	2:28	2:37	2:59	3:06	3:13
2:30	2:45	2:58	3:07	3:29	3:36	3:43
3:00	3:15	3:28	3:37	3:59	4:06	4:13
3:30	3:45	3:58	4:07	4:29	4:36	4:43
4:00	4:15	4:28	4:37	4:59	5:06	5:13
4:30	4:45	4:58	5:07	5:29	5:36	5:43
5:00	5:15	5:28	5:37	5:59	6:06	6:13
5:30	5:45	5:58	6:07	6:29	6:36	6:43
6:00	6:15	6:28	6:37	6:59	7:06	7:13
6:30	6:45	6:58	7:07	7:28	7:35	7:42
7:00	7:15	7:27	7:36	7:57	8:04	8:11
7:30	7:45	7:57	8:06	8:27	*8:34	8:41
8:00	8:15	8:27	8:36	8:57	*9:04	9:11
8:30	8:45	8:57	9:06	9:27	*9:34	9:41
9:00	9:15	9:27	9:36	9:57	*10:04	10:11
9:30	9:45	9:57	10:06	10:27	10:34	10:41
10:00	10:15	10:27	10:36	10:57	11:04	11:11
10:30	10:45	10:57	11:06	11:27	11:34	11:41
11:00	11:15	11:27	11:36	11:57	12:04	12:11

P.M. Times are shown in bold

*Service interruption may occur during fireworks events 8:30 pm - 10:30 pm

MAGIC KINGDOM TO LYNX KISSIMMEE INTERMODAL STATION

TRANSPORTATION AND TICKET CENTER	OLD TOWN	U.S. 192 & SR 535	OSCEOLA SQUARE MALL	LYNX KISSIMMEE INTERMODAL STATION
5	4	3	2	1
6:53	7:14	7:23	7:35	7:50
7:22	7:43	7:52	8:05	8:20
7:51	8:13	8:22	8:35	8:50
8:21	8:43	8:52	9:05	9:20
8:51	9:13	9:22	9:35	9:50
9:21	9:43	9:52	10:05	10:20
9:51	10:13	10:22	10:35	10:50
10:21	10:43	10:52	11:05	11:20
10:51	11:13	11:22	11:35	11:50
11:21	11:43	11:52	12:05	12:20
11:51	12:13	12:22	12:35	12:50
12:21	12:43	12:52	1:05	1:20
12:51	1:13	1:22	1:35	1:50
1:21	1:43	1:52	2:05	2:20
1:51	2:13	2:22	2:35	2:50
2:21	2:43	2:52	3:05	3:20
2:51	3:13	3:22	3:35	3:50
3:21	3:43	3:52	4:05	4:20
3:51	4:13	4:22	4:35	4:50
4:21	4:43	4:52	5:05	5:20
4:51	5:13	5:22	5:35	5:50
5:21	5:43	5:52	6:05	6:20
*5:51	6:13	6:22	6:35	6:50
6:21	6:43	6:52	7:05	7:20
6:52	7:13	7:22	7:35	7:50
7:22	7:43	7:52	8:05	8:20
7:52	8:13	8:22	8:35	8:50
8:22	8:43	8:52	9:05	9:20
8:52	9:13	9:22	9:35	9:50
9:22	9:43	9:52	10:05	10:20
9:52	10:13	10:22	10:35	10:50
10:22	10:43	10:52	11:05	11:20
10:50	11:11	11:20	11:33	11:48
11:20	11:41	11:50	12:03	12:18

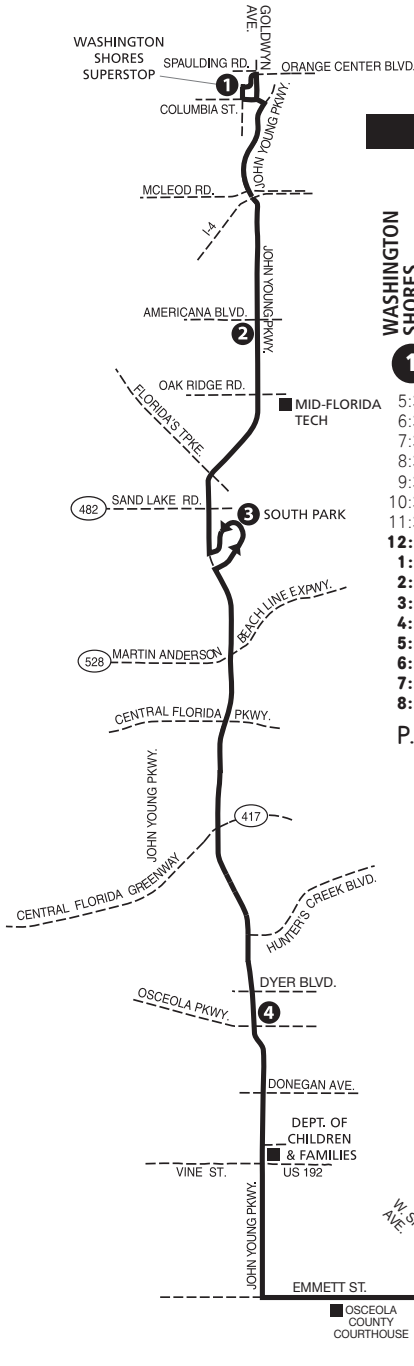


Link 57

John Young Parkway
Monday–Saturday service
No Sunday/Holiday service

- **SERVING:**
- Washington Shores SuperStop
- Mid Florida Tech
- South Park Walmart
- Hunter's Creek
- LYNX Kissimmee Intermodal Station

Osceola County Courthouse



Monday - Saturday

WASHINGTON SHORES TO KISSIMMEE

1 WASHINGTON SHORES SUPERSTOP	2 JOHN YOUNG PKWY. & AMERICANA BLVD.	3 SOUTH PARK	4 OSCEOLA PKWY. & JOHN YOUNG PKWY.	5 LYNX KISSIMMEE INTERMODAL STATION
5:30	5:40	5:51	6:16	6:36
6:30	6:40	6:51	7:16	7:36
7:30	7:40	7:51	8:16	8:36
8:30	8:40	8:51	9:16	9:36
9:30	9:41	9:52	10:17	10:37
10:30	10:41	10:52	11:17	11:37
11:30	11:41	11:52	12:17	12:38
12:30	12:41	12:53	1:19	1:40
1:30	1:41	1:53	2:19	2:40
2:30	2:41	2:53	3:19	3:40
3:30	3:41	3:52	4:18	4:35
4:30	4:41	4:52	5:18	5:35
5:30	5:41	5:52	6:18	6:35
6:30	6:41	6:52	7:18	7:35
7:30	7:41	7:52	8:18	8:35
8:30	8:41	8:52	9:18	9:35

KISSIMMEE TO WASHINGTON SHORES

5 LYNX KISSIMMEE INTERMODAL STATION	4 OSCEOLA PKWY. & JOHN YOUNG PKWY.	3 SOUTH PARK	2 JOHN YOUNG PKWY. & AMERICANA BLVD.	1 WASHINGTON SHORES SUPERSTOP
5:10	5:29	5:49	6:00	6:11
6:10	6:30	6:55	7:07	7:18
7:10	7:30	7:55	8:07	8:18
8:10	8:30	8:55	9:07	9:18
9:10	9:30	9:55	10:07	10:18
10:10	10:30	10:55	11:07	11:18
11:10	11:30	11:55	12:07	12:18
12:10	12:30	12:55	1:08	1:19
1:10	1:30	1:55	2:08	2:19
2:10	2:30	2:55	3:08	3:19
3:10	3:30	3:55	4:08	4:19
4:10	4:30	4:55	5:06	5:17
5:10	5:30	5:55	6:06	6:17
6:10	6:30	6:55	7:06	7:17
7:10	7:27	7:52	8:03	8:14

P.M. Times are shown in bold



Numbers on map correspond to numbers on schedules.

Additional stops are located approximately every two blocks along each Link.



Link 58

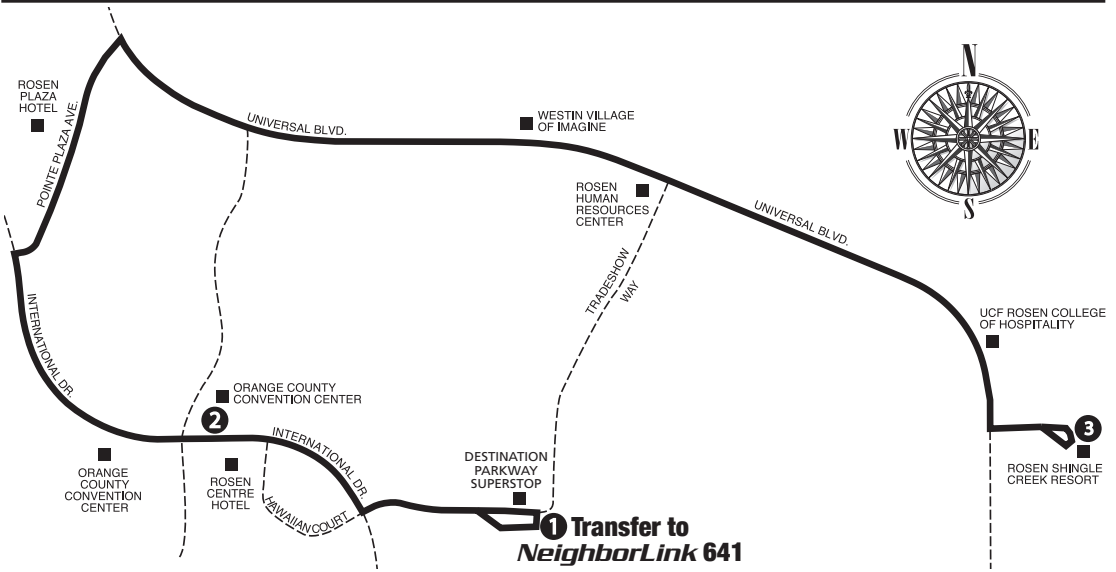
Shingle Creek Circulator

Monday–Sunday & Holiday service

SERVING:

- Destination Parkway SuperStop
- Orange County Convention Center
- Rosen Plaza Hotel
- Westin Village of Imagine

UCF Rosen College of Hospitality
Rosen Shingle Creek Resort
NeighborLink 641



Monday - Sunday & Holiday

DESTINATION PARKWAY TO SHINGLE CREEK

DESTINATION PARKWAY	ORANGE COUNTY CONVENTION CENTER	SHINGLE CREEK
1	2	3
6:29	6:31	6:40
7:14	7:16	7:25
7:44	7:46	7:55
8:14	8:16	8:25
8:44	8:46	8:55
9:14	9:16	9:25
1:44	1:46	1:55
2:14	2:16	2:25
2:44	2:46	2:55
3:14	3:16	3:25
3:44	3:46	3:55
4:14	4:16	4:25
4:44	4:46	4:55
5:14	5:16	5:25
5:44	5:46	5:55
10:14	10:16	10:25
10:44	10:46	10:55
11:14	11:16	11:25

SHINGLE CREEK TO DESTINATION PARKWAY

SHINGLE CREEK	ORANGE COUNTY CONVENTION CENTER	DESTINATION PARKWAY
3	2	1
7:00	7:10	7:13
7:30	7:40	7:43
8:00	8:10	8:13
8:30	8:40	8:43
9:00	9:10	9:13
9:30	9:40	9:43
2:00	2:10	2:13
2:30	2:40	2:43
3:00	3:10	3:13
3:30	3:40	3:43
4:00	4:10	4:13
4:30	4:40	4:43
5:00	5:10	5:13
5:30	5:40	5:43
6:00	6:10	6:13
10:30	10:40	10:43
11:00	11:10	11:13
11:30	11:40	11:43

Notice

* The Link 58 - Shingle Creek Circulator is a pilot program and may be discontinued at any time.

Numbers on map correspond to numbers on schedules.

Additional stops are located approximately every two blocks along each Link.

P.M. Times are shown in bold



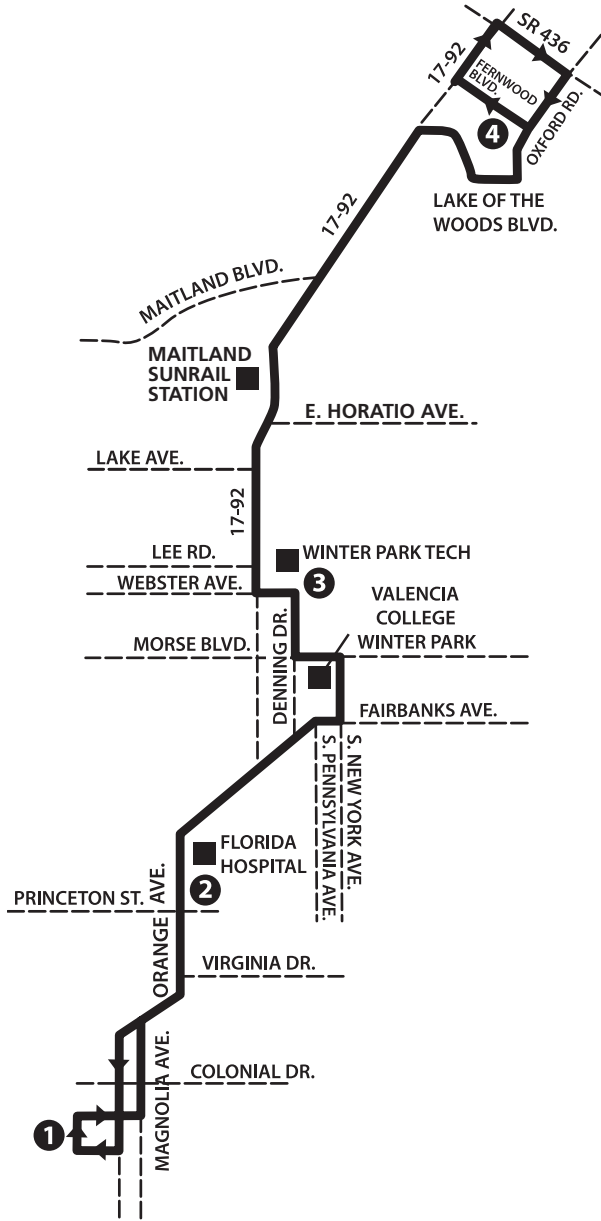
Link 102

Orange Avenue/ South 17-92

Monday–Sunday & Holiday
service

- **SERVING:**
- LYNX Central Station
- Florida Hospital
- Valencia College
- Winter Park
- Winter Park Tech

Maitland
Fern Park
Jai-Alai



Numbers on map correspond to numbers on schedules.

Additional stops are located approximately every two blocks along each Link.



Monday - Friday

DOWNTOWN ORLANDO TO SOUTH 17-92

SOUTH 17-92 TO DOWNTOWN ORLANDO

LYNX CENTRAL STATION	ORANGE AVE. & PRINCETON ST.	WEBSTER AVE. & DENNING DR.	FERNWOOD BLVD & OXFORD RD.	FERNWOOD BLVD & OXFORD RD.	WEBSTER AVE. & DENNING DR.	ORANGE AVE. & PRINCETON ST.	LYNX CENTRAL STATION
1	2	3	4	4	3	2	1
4:15	4:22	4:35	4:54	5:12	5:30	5:41	5:50
4:45	4:52	5:05	5:24	5:25	5:43	5:55	6:05
5:15	5:22	5:35	5:55	5:40	5:58	6:10	6:20
5:30	5:37	5:51	6:11	5:53	6:13	6:25	6:35
5:45	5:52	6:06	6:26	6:08	6:28	6:40	6:50
6:00	6:08	6:22	6:42	6:23	6:43	6:55	7:05
6:15	6:23	6:37	6:57	6:38	6:58	7:10	7:20
6:30	6:38	6:52	7:12	6:53	7:13	7:25	7:35
6:45	6:53	7:07	7:27	7:08	7:28	7:40	7:50
7:00	7:08	7:22	7:42	7:23	7:43	7:55	8:05
7:15	7:23	7:37	7:57	7:38	7:58	8:10	8:20
7:30	7:38	7:52	8:12	7:53	8:13	8:25	8:35
7:45	7:53	8:07	8:27	8:08	8:28	8:40	8:50
8:00	8:08	8:22	8:42	8:23	8:43	8:55	9:05
8:15	8:23	8:37	8:57	8:38	8:58	9:10	9:20
8:30	8:38	8:52	9:12	8:53	9:13	9:25	9:35
8:45	8:53	9:07	9:27	9:08	9:28	9:40	9:50
9:00	9:08	9:22	9:42	9:23	9:43	9:55	10:05
9:15	9:23	9:37	9:57	9:38	9:58	10:10	10:20
9:30	9:38	9:52	10:12	9:53	10:13	10:25	10:35
9:45	9:53	10:07	10:27	10:08	10:28	10:40	10:50
10:00	10:08	10:22	10:42	10:23	10:43	10:55	11:05
10:15	10:23	10:37	10:57	10:38	10:58	11:10	11:20
10:30	10:38	10:52	11:12	10:53	11:13	11:25	11:35
10:45	10:53	11:07	11:27	11:08	11:28	11:40	11:50
11:00	11:08	11:22	11:42	11:23	11:43	11:55	12:05
11:15	11:23	11:37	11:57	11:38	11:58	12:10	12:20
11:30	11:38	11:52	12:12	11:53	12:13	12:25	12:35
11:45	11:53	12:07	12:27	12:08	12:28	12:40	12:50
12:00	12:08	12:22	12:42	12:23	12:43	12:55	1:05
12:15	12:23	12:37	12:57	12:38	12:58	1:10	1:20
12:30	12:38	12:52	1:12	12:53	1:13	1:25	1:35
12:45	12:53	1:07	1:27	1:08	1:28	1:40	1:50
1:00	1:08	1:22	1:42	1:23	1:43	1:55	2:05
1:15	1:23	1:37	1:57	1:38	1:58	2:10	2:20
1:30	1:38	1:52	2:12	1:53	2:13	2:25	2:35
1:45	1:53	2:07	2:27	2:08	2:28	2:40	2:50
2:00	2:08	2:22	2:42	2:23	2:43	2:55	3:05
2:15	2:23	2:37	2:57	2:38	2:58	3:10	3:20
2:30	2:38	2:52	3:12	2:53	3:13	3:25	3:35
2:45	2:53	3:07	3:27	3:08	3:28	3:40	3:50
3:00	3:08	3:22	3:42	3:23	3:43	3:55	4:05
3:15	3:23	3:37	3:57	3:38	3:58	4:10	4:20
3:30	3:38	3:52	4:12	3:53	4:13	4:25	4:35
3:45	3:53	4:07	4:27	4:08	4:28	4:40	4:50
4:00	4:08	4:22	4:42	4:23	4:43	4:55	5:05
4:15	4:23	4:37	4:57	4:38	4:58	5:10	5:20
4:30	4:38	4:52	5:12	4:53	5:13	5:25	5:35
4:45	4:53	5:07	5:27	5:08	5:28	5:40	5:50
5:00	5:08	5:22	5:42	5:23	5:43	5:55	6:05
5:15	5:23	5:37	5:57	5:38	5:58	6:10	6:20
5:30	5:38	5:52	6:12	5:53	6:13	6:25	6:35
5:45	5:53	6:07	6:27	6:08	6:28	6:40	6:50
6:15	6:23	6:36	6:55	6:25	6:45	6:56	7:05
6:45	6:53	7:06	7:25	6:57	7:15	7:26	7:35
7:45	7:52	8:05	8:24	7:57	8:15	8:26	8:35
8:45	8:52	9:05	9:24	8:57	9:15	9:26	9:35
9:45	9:52	10:05	10:24	9:57	10:15	10:26	10:35
10:45	10:52	11:05	11:24	10:57	11:15	11:26	11:35
11:45	11:52	12:05	12:24	11:57	12:15	12:26	12:35

P.M. Times are shown in bold



Saturday

DOWNTOWN ORLANDO TO SOUTH 17-92				SOUTH 17-92 TO DOWNTOWN ORLANDO			
1	2	3	4	4	3	2	1
LYNX CENTRAL STATION	ORANGE AVE. & PRINCETON ST.	WEBSTER AVE. & DENNING DR.	FERNWOOD BLVD & OXFORD RD.	FERNWOOD BLVD & OXFORD RD.	WEBSTER AVE. & DENNING DR.	ORANGE AVE. & PRINCETON ST.	LYNX CENTRAL STATION
4:45	4:53	5:07	5:26	5:25	5:44	5:56	6:05
5:15	5:23	5:37	5:56	5:53	6:13	6:26	6:35
5:45	5:53	6:08	6:27	6:23	6:43	6:56	7:05
6:15	6:23	6:38	6:57	6:53	7:13	7:26	7:35
6:45	6:53	7:08	7:27	7:23	7:43	7:56	8:05
7:15	7:23	7:38	7:57	7:53	8:13	8:26	8:35
7:45	7:53	8:08	8:27	8:23	8:43	8:56	9:05
8:15	8:23	8:38	8:57	8:53	9:13	9:26	9:35
8:45	8:53	9:08	9:27	9:23	9:43	9:56	10:05
9:15	9:23	9:38	9:57	9:53	10:13	10:26	10:35
9:45	9:53	10:08	10:27	10:23	10:43	10:56	11:05
10:15	10:23	10:38	10:57	10:53	11:13	11:26	11:35
10:45	10:53	11:08	11:27	11:23	11:43	11:56	12:05
11:15	11:23	11:38	11:57	11:53	12:13	12:26	12:35
11:45	11:53	12:08	12:27	12:23	12:43	12:56	1:05
12:15	12:23	12:38	12:57	12:53	1:13	1:26	1:35
12:45	12:53	1:08	1:27	1:23	1:43	1:56	2:05
1:15	1:23	1:38	1:57	1:53	2:13	2:26	2:35
1:45	1:53	2:08	2:27	2:23	2:43	2:56	3:05
2:15	2:23	2:38	2:57	2:53	3:13	3:26	3:35
2:45	2:53	3:08	3:27	3:23	3:43	3:56	4:05
3:15	3:23	3:38	3:57	3:53	4:13	4:26	4:35
3:45	3:53	4:08	4:27	4:23	4:43	4:56	5:05
4:15	4:23	4:38	4:57	4:53	5:13	5:26	5:35
4:45	4:53	5:08	5:27	5:23	5:43	5:56	6:05
5:15	5:23	5:38	5:57	5:53	6:13	6:26	6:35
5:45	5:53	6:08	6:26	6:24	6:44	6:57	7:05
6:15	6:23	6:38	6:56	6:56	7:15	7:27	7:35
6:45	6:53	7:06	7:24	7:56	8:15	8:27	8:35
7:45	7:52	8:05	8:23	8:56	9:15	9:27	9:35
8:45	8:52	9:05	9:23	9:56	10:15	10:27	10:35
9:45	9:52	10:05	10:23	10:56	11:15	11:27	11:35
10:45	10:52	11:05	11:23				

P.M. Times are shown in bold



Sunday & Holiday

DOWNTOWN ORLANDO TO SOUTH 17-92				SOUTH 17-92 TO DOWNTOWN ORLANDO			
LYNX CENTRAL STATION	ORANGE AVE. & PRINCETON ST.	WEBSTER AVE. & DENNING DR.	FERNWOOD BLVD & OXFORD RD.	FERNWOOD BLVD & OXFORD RD.	WEBSTER AVE. & DENNING DR.	ORANGE AVE. & PRINCETON ST.	LYNX CENTRAL STATION
1	2	3	4	4	3	2	1
5:15	5:24	5:41	6:02	5:19	5:39	5:56	6:05
5:45	5:54	6:11	6:32	6:18	6:39	6:56	7:05
6:15	6:24	6:41	7:02	6:48	7:09	7:26	7:35
6:45	6:54	7:11	7:32	7:18	7:39	7:56	8:05
7:15	7:24	7:41	8:02	7:48	8:09	8:26	8:35
7:45	7:54	8:11	8:32	8:18	8:39	8:56	9:05
8:15	8:24	8:41	9:02	8:48	9:09	9:26	9:35
8:45	8:54	9:11	9:32	9:18	9:39	9:56	10:05
9:15	9:24	9:41	10:02	9:48	10:09	10:26	10:35
9:45	9:54	10:11	10:32	10:18	10:39	10:56	11:05
10:15	10:24	10:41	11:02	10:48	11:09	11:26	11:35
10:45	10:54	11:11	11:32	11:18	11:39	11:56	12:05
11:15	11:24	11:41	12:02	11:48	12:09	12:26	12:35
11:45	11:54	12:11	12:32	12:18	12:39	12:56	1:05
12:15	12:24	12:41	1:02	12:48	1:09	1:26	1:35
12:45	12:54	1:11	1:32	1:18	1:39	1:56	2:05
1:15	1:24	1:41	2:02	1:48	2:09	2:26	2:35
1:45	1:54	2:11	2:32	2:18	2:39	2:56	3:05
2:15	2:24	2:41	3:02	2:48	3:09	3:26	3:35
2:45	2:54	3:11	3:32	3:18	3:39	3:56	4:05
3:15	3:24	3:41	4:02	3:48	4:09	4:26	4:35
3:45	3:54	4:11	4:32	4:18	4:39	4:56	5:05
4:15	4:24	4:41	5:02	4:48	5:09	5:26	5:35
4:45	4:54	5:11	5:32	5:18	5:39	5:56	6:05
5:15	5:24	5:41	6:02	5:48	6:09	6:26	6:35
5:45	5:54	6:11	6:31	6:19	6:40	6:56	7:05
6:15	6:24	6:39	6:59	6:50	7:10	7:26	7:35
6:45	6:54	7:09	7:29	7:20	7:40	7:56	8:05
7:15	7:24	7:39	7:59	7:50	8:10	8:26	8:35
7:45	7:54	8:09	8:29	8:20	8:40	8:56	9:05
8:15	8:24	8:39	8:59	8:50	9:10	9:26	9:35
8:45	8:54	9:09	9:29	9:20	9:40	9:56	10:05
9:15	9:24	9:39	9:59	9:50	10:10	10:26	10:35
				10:20	10:40	10:56	11:05

P.M. Times are shown in bold



Link 103

North 17-92 Sanford

Monday–Sunday & Holiday
service

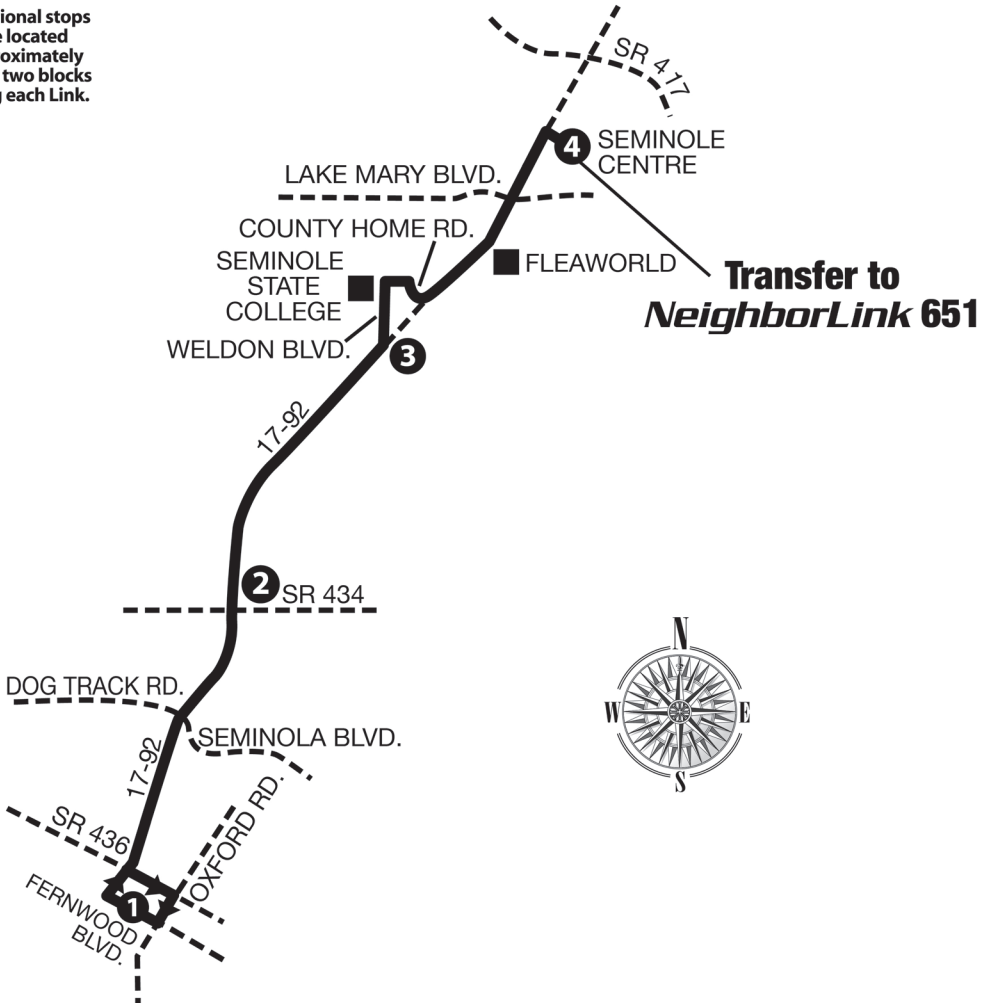
• **SERVING:**

- Jai-Alai
- Seminole County Courthouse
- FleaWorld
- Seminole Centre Walmart
- Seminole State College

NeighborLink 651

Numbers on map correspond to numbers on schedules.

Additional stops are located approximately every two blocks along each Link.



**Transfer to
NeighborLink 651**



Monday - Friday

FERNWOOD BLVD. & OXFORD RD.
TO SEMINOLE CENTRE

SEMINOLE CENTRE TO
FERNWOOD BLVD. & OXFORD RD.

1	2	3	4	4	3	2	1
5:05	5:16	5:25	5:35	5:15	5:25	5:33	5:44
5:34	5:45	5:54	6:05	5:45	5:55	6:04	6:15
6:03	6:15	6:24	6:35	6:15	6:26	6:35	6:46
6:18	6:30	6:39	6:50	6:30	6:41	6:50	7:01
6:33	6:45	6:54	7:05	6:45	6:56	7:05	7:16
6:48	7:00	7:09	7:20	7:00	7:11	7:20	7:31
7:03	7:15	7:24	7:35	7:15	7:26	7:35	7:46
7:18	7:30	7:39	7:50	7:30	7:41	7:50	8:01
7:33	7:45	7:54	8:05	7:45	7:56	8:05	8:16
7:48	8:00	8:09	8:20	8:00	8:11	8:20	8:31
8:03	8:15	8:24	8:35	8:15	8:26	8:35	8:46
8:18	8:30	8:39	8:50	8:30	8:41	8:50	9:01
8:33	8:45	8:54	9:05	8:45	8:56	9:05	9:16
8:47	8:59	9:09	9:20	9:00	9:11	9:20	9:31
9:02	9:14	9:24	9:35	9:15	9:26	9:35	9:46
9:17	9:29	9:39	9:50	9:30	9:41	9:50	10:01
9:32	9:44	9:54	10:05	9:45	9:56	10:05	10:16
9:47	9:59	10:09	10:20	10:00	10:11	10:20	10:31
10:02	10:14	10:24	10:35	10:15	10:26	10:35	10:46
10:17	10:29	10:39	10:50	10:30	10:41	10:50	11:01
10:32	10:44	10:54	11:05	10:45	10:56	11:05	11:16
10:47	10:59	11:09	11:20	11:00	11:11	11:20	11:31
11:02	11:14	11:24	11:35	11:15	11:26	11:35	11:46
11:17	11:29	11:39	11:50	11:30	11:41	11:50	12:01
11:32	11:44	11:54	12:05	11:45	11:56	12:05	12:16
11:47	11:59	12:09	12:20	12:00	12:11	12:20	12:31
12:02	12:14	12:24	12:35	12:15	12:26	12:35	12:46
12:17	12:29	12:39	12:50	12:30	12:41	12:50	1:01
12:32	12:44	12:54	1:05	12:45	12:56	1:05	1:16
12:47	12:59	1:09	1:20	1:00	1:11	1:20	1:31
1:02	1:14	1:24	1:35	1:15	1:26	1:35	1:46
1:17	1:29	1:39	1:50	1:30	1:41	1:50	2:01
1:32	1:44	1:54	2:05	1:45	1:56	2:05	2:16
1:47	1:59	2:09	2:20	2:00	2:11	2:20	2:31
2:02	2:14	2:24	2:35	2:15	2:26	2:35	2:46
2:17	2:29	2:39	2:50	2:30	2:41	2:50	3:01
2:32	2:44	2:54	3:05	2:45	2:56	3:06	3:17
2:48	3:00	3:09	3:20	3:00	3:11	3:21	3:32
3:03	3:15	3:24	3:35	3:15	3:26	3:36	3:47
3:18	3:30	3:39	3:50	3:30	3:41	3:51	4:02
3:33	3:45	3:54	4:05	3:45	3:56	4:06	4:17
3:48	4:00	4:09	4:20	4:00	4:11	4:21	4:32
4:03	4:15	4:24	4:35	4:15	4:26	4:36	4:47
4:18	4:30	4:39	4:50	4:30	4:41	4:51	5:02
4:33	4:45	4:54	5:05	4:45	4:56	5:06	5:17
4:48	5:00	5:09	5:20	5:00	5:11	5:21	5:32
5:03	5:15	5:24	5:35	5:15	5:26	5:36	5:47
5:18	5:30	5:39	5:50	5:30	5:41	5:51	6:02
5:33	5:45	5:54	6:05	5:45	5:56	6:06	6:17
5:48	6:00	6:09	6:20	6:00	6:11	6:21	6:31
6:03	6:15	6:24	6:35	6:15	6:26	6:36	6:46
6:18	6:30	6:39	6:50	6:45	6:56	7:05	7:15
6:34	6:46	6:55	7:05	7:15	7:25	7:34	7:44
7:05	7:16	7:25	7:35	7:45	7:55	8:04	8:14
7:35	7:46	7:55	8:05	8:15	8:25	8:34	8:44
8:35	8:45	8:52	9:00	9:15	9:25	9:34	9:44
9:35	9:45	9:52	10:00	10:15	10:25	10:34	10:44

P.M. Times are shown in bold



FERNWOOD BLVD. & OXFORD RD.
TO SEMINOLE CENTRE

1	2	3	4
FERNWOOD BLVD & OXFORD RD.	17-92 & SR 434	SEMINOLE STATE COLLEGE	SEMINOLE CENTRE
5:34	5:45	5:54	6:05
6:03	6:15	6:24	6:35
6:33	6:45	6:54	7:05
7:03	7:15	7:24	7:35
7:33	7:45	7:54	8:05
8:03	8:15	8:24	8:35
8:33	8:45	8:54	9:05
9:02	9:14	9:24	9:35
9:32	9:44	9:54	10:05
10:02	10:14	10:24	10:35
10:32	10:44	10:54	11:05
11:02	11:14	11:24	11:35
11:32	11:44	11:54	12:05
12:02	12:14	12:24	12:35
12:32	12:44	12:54	1:05
1:02	1:14	1:24	1:35
1:32	1:44	1:54	2:05
2:02	2:14	2:24	2:35
2:32	2:44	2:54	3:05
3:03	3:15	3:24	3:35
3:33	3:45	3:54	4:05
4:03	4:15	4:24	4:35
4:33	4:45	4:54	5:05
5:03	5:15	5:24	5:35
5:33	5:45	5:54	6:05
6:03	6:15	6:24	6:35
6:34	6:46	6:55	7:05
7:05	7:16	7:25	7:35
7:35	7:46	7:55	8:05
8:35	8:46	8:55	9:05
9:35	9:46	9:55	10:05

SEMINOLE CENTRE TO
FERNWOOD BLVD. & OXFORD RD.

4	3	2	1
SEMINOLE CENTRE	SEMINOLE STATE COLLEGE	17-92 & SR 434	FERNWOOD BLVD & OXFORD RD.
5:15	5:25	5:33	5:44
5:45	5:55	6:04	6:15
6:15	6:26	6:35	6:46
6:45	6:56	7:05	7:16
7:15	7:26	7:35	7:46
7:45	7:56	8:05	8:16
8:15	8:26	8:35	8:46
8:45	8:56	9:05	9:16
9:15	9:26	9:35	9:46
9:45	9:56	10:05	10:16
10:15	10:26	10:35	10:46
10:45	10:56	11:05	11:16
11:15	11:26	11:35	11:46
11:45	11:56	12:05	12:16
12:15	12:26	12:35	12:46
12:45	12:56	1:05	1:16
1:15	1:26	1:35	1:46
1:45	1:56	2:05	2:16
2:15	2:26	2:35	2:46
2:45	2:56	3:06	3:17
3:15	3:26	3:36	3:47
3:45	3:56	4:06	4:17
4:15	4:26	4:36	4:47
4:45	4:56	5:06	5:17
5:15	5:26	5:36	5:47
5:45	5:56	6:06	6:17
6:15	6:26	6:36	6:46
6:45	6:56	7:05	7:15
7:15	7:25	7:34	7:44
7:45	7:55	8:04	8:14
8:15	8:25	8:34	8:44
9:15	9:25	9:34	9:44
10:15	10:25	10:34	10:44

P.M. Times are shown in bold

Sunday & Holiday

FERNWOOD BLVD. & OXFORD RD.
TO SEMINOLE CENTRE

1	2	3	4
FERNWOOD BLVD & OXFORD RD.	17-92 & SR 434	SEMINOLE STATE COLLEGE	SEMINOLE CENTRE
6:15	6:25	6:34	6:45
7:15	7:25	7:34	7:45
8:15	8:25	8:34	8:45
9:15	9:25	9:34	9:45
10:15	10:25	10:34	10:45
11:15	11:25	11:34	11:45
12:15	12:25	12:34	12:45
1:15	1:25	1:34	1:45
2:13	2:24	2:34	2:45
3:13	3:24	3:34	3:45
4:13	4:24	4:34	4:45
5:13	5:24	5:34	5:45
6:16	6:26	6:35	6:45
7:16	7:26	7:35	7:45

SEMINOLE CENTRE TO
FERNWOOD BLVD. & OXFORD RD.

4	3	2	1
SEMINOLE CENTRE	SEMINOLE STATE COLLEGE	17-92 & SR 434	FERNWOOD BLVD & OXFORD RD.
5:39	5:50	5:59	6:10
6:39	6:50	6:59	7:10
7:39	7:50	7:59	8:10
8:39	8:50	8:59	9:10
9:39	9:50	9:59	10:10
10:39	10:50	10:59	11:10
11:39	11:50	11:59	12:10
12:39	12:50	12:59	1:10
1:39	1:50	2:00	2:11
2:39	2:50	3:00	3:11
3:39	3:50	4:00	4:11
4:39	4:50	5:00	5:11
5:39	5:49	5:58	6:08
6:39	6:49	6:58	7:08
7:39	7:49	7:58	8:08

P.M. Times are shown in bold



Link 104

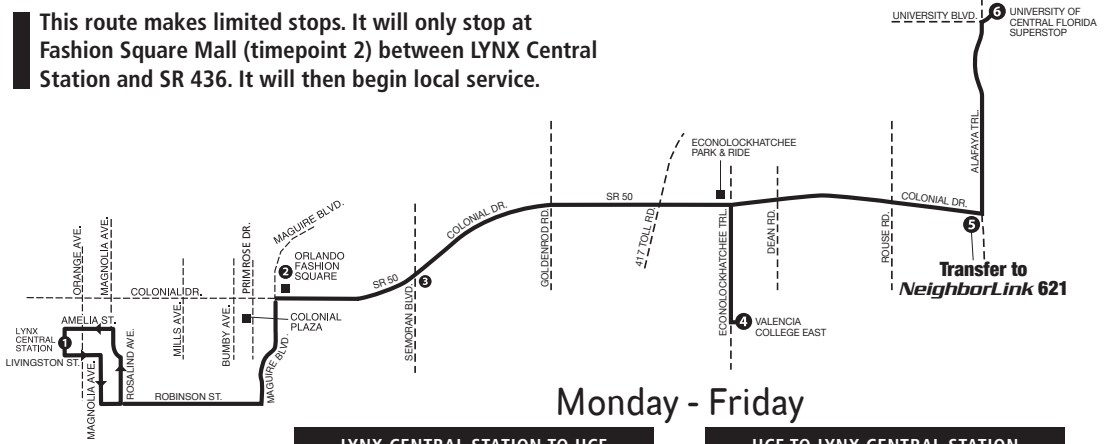
East Colonial

Monday–Sunday & Holiday service

- **SERVING:**
- LYNX Central Station
- Orlando Fashion Square
- Valencia College
- East Campus

University of Central Florida
NeighborLink 621- Bithlo

This route makes limited stops. It will only stop at Fashion Square Mall (timepoint 2) between LYNX Central Station and SR 436. It will then begin local service.



Monday - Friday

LYNX CENTRAL STATION TO UCF

UCF TO LYNX CENTRAL STATION



Numbers on map correspond to numbers on schedules.

Additional stops are located approximately every two blocks along each Link.

1	2	3	4	5	6
5:15	5:25	5:29	5:46	6:02	6:14
5:45	5:55	6:00	6:19	6:35	6:47
6:15	6:27	6:32	6:51	7:07	7:19
6:45	6:57	7:02	7:21	7:37	7:49
7:15	7:27	7:32	7:51	8:07	8:19
7:45	7:57	8:02	8:21	8:34	8:46
8:15	8:27	8:32	8:51	9:04	9:16
8:45	8:57	9:02	9:21	9:34	9:46
9:15	9:27	9:32	9:51	10:04	10:16
9:45	9:57	10:02	10:21	10:34	10:46
10:15	10:27	10:32	10:51	11:04	11:16
10:45	10:57	11:02	11:21	11:34	11:46
11:15	11:27	11:32	11:51	12:04	12:16
11:45	11:57	12:02	12:21	12:34	12:46
12:15	12:27	12:32	12:51	1:04	1:16
12:45	12:57	1:02	1:21	1:34	1:46
1:15	1:27	1:32	1:51	2:04	2:16
1:45	1:57	2:02	2:21	2:37	2:49
2:15	2:27	2:32	2:51	3:07	3:19
2:45	2:57	3:02	3:21	3:37	3:49
3:15	3:27	3:32	3:51	4:07	4:19
3:45	3:57	4:02	4:21	4:37	4:49
4:15	4:27	4:32	4:51	5:07	5:19
4:45	4:57	5:02	5:21	5:37	5:49
5:15	5:27	5:32	5:51	6:07	6:19
5:45	5:57	6:02	6:21	6:33	6:45
6:15	6:27	6:32	6:48	7:00	7:12
6:45	6:57	7:01	7:17	7:29	7:41
7:15	7:24	7:28	7:44	7:56	8:08
8:15	8:24	8:28	8:44	8:56	9:08
9:15	9:24	9:28	9:44	9:56	10:08
10:15	10:24	10:28	10:44	10:56	11:08

6	5	4	3	2	1
5:04	5:17	5:29	5:44	5:48	6:05
5:31	5:44	5:56	6:13	6:18	6:35
6:01	6:14	6:26	6:43	6:48	7:05
6:29	6:42	6:56	7:13	7:18	7:35
6:59	7:12	7:26	7:43	7:48	8:05
7:29	7:42	7:56	8:13	8:18	8:35
7:59	8:12	8:26	8:43	8:48	9:05
8:29	8:42	8:56	9:13	9:18	9:35
8:59	9:12	9:26	9:43	9:48	10:05
9:29	9:42	9:56	10:13	10:18	10:35
9:59	10:12	10:26	10:43	10:48	11:05
10:29	10:42	10:56	11:13	11:18	11:35
10:59	11:12	11:26	11:43	11:48	12:05
11:29	11:42	11:56	12:13	12:18	12:35
11:59	12:12	12:26	12:43	12:48	1:05
12:29	12:42	12:56	1:13	1:18	1:35
12:59	1:12	1:26	1:43	1:48	2:05
1:29	1:42	1:56	2:13	2:18	2:35
1:59	2:12	2:26	2:43	2:48	3:05
2:29	2:42	2:56	3:13	3:18	3:35
2:59	3:12	3:26	3:43	3:48	4:05
3:29	3:42	3:56	4:13	4:18	4:35
3:59	4:12	4:26	4:43	4:48	5:05
4:29	4:42	4:56	5:13	5:18	5:35
4:59	5:12	5:26	5:43	5:48	6:05
5:29	5:42	5:56	6:13	6:18	6:35
6:02	6:15	6:29	6:46	6:51	7:05
7:11	7:22	7:33	7:47	7:51	8:05
8:11	8:22	8:33	8:47	8:51	9:05
9:11	9:22	9:33	9:47	9:51	10:05
10:11	10:22	10:33	10:47	10:51	11:05

P.M. Times are shown in bold



Saturday

LYNX CENTRAL STATION TO UCF

LYNX CENTRAL STATION	FASHION SQUARE MALL	SEMORAN BLVD. & COLONIAL DR.	VALENCIA COLLEGE EAST CAMPUS	ALAFAYA TRL. & COLONIAL DR.	UNIVERSITY OF CENTRAL FLORIDA
1	2	3	4	5	6
5:15	5:28	5:32	5:50	6:06	6:17
5:45	5:58	6:03	6:21	6:37	6:48
6:15	6:30	6:35	6:53	7:09	7:20
6:45	7:00	7:05	7:23	7:39	7:50
7:15	7:30	7:35	7:53	8:09	8:20
7:45	8:00	8:05	8:23	8:39	8:47
8:15	8:30	8:35	8:53	9:06	9:17
8:45	9:00	9:05	9:23	9:36	9:47
9:15	9:30	9:35	9:53	10:06	10:17
9:45	10:00	10:05	10:23	10:36	10:47
10:15	10:30	10:35	10:53	11:06	11:17
10:45	11:00	11:05	11:23	11:36	11:47
11:15	11:30	11:35	11:53	12:06	12:17
11:45	12:00	12:05	12:23	12:36	12:47
12:15	12:30	12:35	12:53	1:06	1:17
12:45	1:00	1:05	1:23	1:36	1:47
1:15	1:30	1:35	1:53	2:06	2:17
1:45	2:00	2:05	2:23	2:39	2:50
2:15	2:30	2:35	2:53	3:09	3:20
2:45	3:00	3:05	3:23	3:39	3:50
3:15	3:30	3:35	3:53	4:09	4:20
3:45	4:00	4:05	4:23	4:39	4:50
4:15	4:30	4:35	4:53	5:09	5:20
4:45	5:00	5:05	5:23	5:39	5:50
5:15	5:30	5:35	5:53	6:09	6:20
5:45	6:00	6:05	6:23	6:36	6:47
6:15	6:30	6:34	6:50	7:03	7:14
6:45	7:00	7:04	7:20	7:33	7:44
7:15	7:28	7:32	7:48	8:01	8:12
8:15	8:28	8:32	8:48	9:01	9:12
9:15	9:28	9:32	9:48	10:01	10:12
10:15	10:28	10:32	10:48	11:01	11:12

UCF TO LYNX CENTRAL STATION

UNIVERSITY OF CENTRAL FLORIDA	ALAFAYA TRL. & COLONIAL DR.	VALENCIA COLLEGE EAST CAMPUS	SEMORAN BLVD. & COLONIAL DR.	FASHION SQUARE MALL	LYNX CENTRAL STATION
6	5	4	3	2	1
5:03	5:16	5:28	5:43	5:50	6:05
5:31	5:44	5:56	6:13	6:20	6:35
6:01	6:14	6:26	6:43	6:50	7:05
6:29	6:42	6:56	7:13	7:20	7:35
6:59	7:12	7:26	7:43	7:50	8:05
7:29	7:42	7:56	8:13	8:20	8:35
7:59	8:12	8:26	8:43	8:50	9:05
8:29	8:42	8:56	9:13	9:20	9:35
8:59	9:12	9:26	9:43	9:50	10:05
9:29	9:42	9:56	10:13	10:20	10:35
9:59	10:12	10:26	10:43	10:50	11:05
10:29	10:42	10:56	11:13	11:20	11:35
10:59	11:12	11:26	11:43	11:50	12:05
11:29	11:42	11:56	12:13	12:20	12:35
11:59	12:12	12:26	12:43	12:50	1:05
12:29	12:42	12:56	1:13	1:20	1:35
12:59	1:12	1:26	1:43	1:50	2:05
1:29	1:42	1:56	2:13	2:20	2:35
1:59	2:12	2:26	2:43	2:50	3:05
2:29	2:42	2:56	3:13	3:20	3:35
2:59	3:12	3:26	3:43	3:50	4:05
3:29	3:42	3:56	4:13	4:20	4:35
3:59	4:12	4:26	4:43	4:50	5:05
4:29	4:42	4:56	5:13	5:20	5:35
4:59	5:12	5:26	5:43	5:50	6:05
5:29	5:42	5:56	6:13	6:20	6:35
6:01	6:14	6:28	6:45	6:52	7:05
7:07	7:18	7:30	7:45	7:52	8:05
8:07	8:18	8:30	8:45	8:52	9:05
9:07	9:18	9:30	9:45	9:52	10:05
10:07	10:18	10:30	10:45	10:52	11:05

P.M. Times are shown in bold



Sunday & Holiday

LYNX CENTRAL STATION TO UCF

LYNX CENTRAL STATION	FASHION SQUARE MALL	SEMORAN BLVD. & COLONIAL DR.	VALENCIA COLLEGE EAST CAMPUS	ALAFAYA TRL. & COLONIAL DR.	UNIVERSITY OF CENTRAL FLORIDA
1	2	3	4	5	6
5:45	5:55	5:59	6:15	6:27	6:37
6:45	6:55	6:59	7:15	7:27	7:37
7:45	7:55	7:59	8:15	8:27	8:37
8:45	8:55	8:59	9:15	9:27	9:37
9:45	9:55	9:59	10:15	10:27	10:37
10:45	10:55	10:59	11:15	11:27	11:37
11:45	11:55	11:59	12:15	12:27	12:37
12:45	12:55	12:59	1:15	1:27	1:37
1:45	1:55	1:59	2:15	2:27	2:37
2:45	2:55	2:59	3:15	3:27	3:37
3:45	3:55	3:59	4:15	4:27	4:37
4:45	4:55	4:59	5:15	5:27	5:37
5:45	5:55	5:59	6:15	6:27	6:37
6:45	6:55	6:59	7:14	7:26	7:36
7:45	7:55	7:59	8:14	8:26	8:36

UCF TO LYNX CENTRAL STATION

UNIVERSITY OF CENTRAL FLORIDA	ALAFAYA TRL. & COLONIAL DR.	VALENCIA COLLEGE EAST CAMPUS	SEMORAN BLVD. & COLONIAL DR.	FASHION SQUARE MALL	LYNX CENTRAL STATION
6	5	4	3	2	1
6:12	6:24	6:36	6:50	6:55	7:05
7:12	7:24	7:36	7:50	7:55	8:05
8:12	8:24	8:36	8:50	8:55	9:05
9:12	9:24	9:36	9:50	9:55	10:05
10:12	10:24	10:36	10:50	10:55	11:05
11:12	11:24	11:36	11:50	11:55	12:05
12:12	12:24	12:36	12:50	12:55	1:05
1:12	1:24	1:36	1:50	1:55	2:05
2:12	2:24	2:36	2:50	2:55	3:05
3:12	3:24	3:36	3:50	3:55	4:05
4:12	4:24	4:36	4:50	4:55	5:05
5:12	5:24	5:36	5:50	5:55	6:05
6:12	6:24	6:36	6:50	6:55	7:05
7:17	7:27	7:38	7:51	7:55	8:05
8:17	8:27	8:38	8:51	8:55	9:05

P.M. Times are shown in bold



Link 105

West Colonial

Monday–Sunday & Holiday service

- **SERVING:**
- LYNX Central Station
- Pine Hills
- West Oaks Mall
- Health Central Hospital

Winter Garden Regional Shopping Center
Westside Tech
NeighborLink 611
NeighborLink 612
NeighborLink 613



Monday - Friday

LYNX CENTRAL STATION TO WINTER GARDEN

WINTER GARDEN TO LYNX CENTRAL STATION

1	2	3	4	5	6	6	5	4	3	2	1
LYNX CENTRAL STATION	COLONIAL DR. & JOHN YOUNG PKWY.	COLONIAL DR. & POWERS DR.	COLONIAL DR. & HIWASSEE RD.	WEST OAKS MALL	COLONIAL DR. & PARK AVE.	COLONIAL DR. & PARK AVE.	WEST OAKS MALL	COLONIAL DR. & HIWASSEE RD.	COLONIAL DR. & POWERS DR.	COLONIAL DR. & JOHN YOUNG PKWY.	LYNX CENTRAL STATION
5:15	5:24	5:34	5:37	5:20	5:40		4:58	5:12	5:15	5:24	5:35
5:45	5:54	6:04	6:07	5:53	6:16		5:28	5:42	5:45	5:54	6:05
6:15	6:25	6:35	6:38	6:23	6:46	5:33	5:56	6:11	6:14	6:24	6:35
6:45	6:55	7:05	7:08	6:54	7:17	6:03	6:26	6:41	6:44	6:54	7:05
7:15	7:25	7:35	7:38	7:24	7:47	6:33	6:56	7:11	7:14	7:24	7:35
7:45	7:55	8:05	8:08	7:54	8:17	7:02	7:26	7:41	7:44	7:54	8:05
8:15	8:25	8:35	8:38	8:24	8:47	7:32	7:56	8:11	8:14	8:24	8:35
8:45	8:55	9:05	9:08	8:54	9:17	8:02	8:26	8:41	8:44	8:54	9:05
9:15	9:25	9:35	9:38	9:24	9:47	8:32	8:56	9:11	9:14	9:24	9:35
9:45	9:55	10:05	10:08	9:54	10:17	9:02	9:26	9:41	9:44	9:54	10:05
10:15	10:25	10:35	10:38	10:24	10:47	9:32	9:56	10:11	10:14	10:24	10:35
10:45	10:55	11:05	11:08	10:54	11:17	10:02	10:26	10:41	10:44	10:54	11:05
11:15	11:25	11:35	11:38	11:24	11:47	10:32	10:56	11:11	11:14	11:24	11:35
11:45	11:55	12:05	12:08	12:24	12:47	11:02	11:26	11:41	11:44	11:54	12:05
12:15	12:25	12:35	12:38	12:54	1:17	11:32	11:56	12:11	12:14	12:24	12:35
12:45	12:55	1:05	1:08	1:24	1:47	12:02	12:26	12:41	12:44	12:54	1:05
1:15	1:25	1:35	1:38	1:54	2:17	12:32	12:56	1:11	1:14	1:24	1:35
1:45	1:55	2:05	2:08	2:24	2:47	1:02	1:26	1:41	1:44	1:54	2:05
2:15	2:25	2:35	2:38	2:54	3:17	1:32	1:56	2:11	2:14	2:24	2:35
2:45	2:55	3:05	3:08	3:24	3:47	2:02	2:26	2:41	2:44	2:54	3:05
3:15	3:25	3:35	3:38	3:54	4:17	2:32	2:56	3:11	3:14	3:24	3:35
3:45	3:55	4:05	4:08	4:24	4:47	3:02	3:26	3:41	3:44	3:54	4:05
4:15	4:25	4:35	4:38	4:54	5:17	3:32	3:56	4:11	4:14	4:24	4:35
4:45	4:55	5:05	5:08	5:24	5:46	4:02	4:26	4:41	4:44	4:54	5:05
5:15	5:25	5:35	5:38	5:54	6:16	4:32	4:56	5:11	5:14	5:24	5:35
5:45	5:55	6:05	6:08	6:22	6:44	5:02	5:26	5:41	5:44	5:54	6:05
6:15	6:25	6:34	6:37	6:51	7:13	5:32	5:56	6:11	6:14	6:24	6:35
6:45	6:55	7:04	7:07	7:21	7:43	6:02	6:26	6:41	6:44	6:54	7:05
7:15	7:24	7:33	7:36	7:50	8:12	6:34	6:58	7:12	7:15	7:24	7:35
8:15	8:24	8:33	8:36	8:50	9:12	7:04	7:28	7:42	7:45	7:54	8:05
9:15	9:24	9:33	9:36	9:50		8:05	8:28	8:42	8:45	8:54	9:05
10:15	10:24	10:33	10:36	10:50		9:28	9:42	9:45	9:45	9:54	10:05
11:15	11:24	11:33	11:36	11:50		10:28	10:42	10:45	10:54	11:05	

P.M. Times are shown in bold



Saturday

LYNX CENTRAL STATION TO WINTER GARDEN

WINTER GARDEN TO LYNX CENTRAL STATION

LYNX CENTRAL STATION	COLONIAL DR. & JOHN YOUNG PKWY.	COLONIAL DR. & POWERS DR.	COLONIAL DR. & HIWASSEE RD.	WEST OAKS MALL	COLONIAL DR. & PARK AVE.	COLONIAL DR. & PARK AVE.	WEST OAKS MALL	COLONIAL DR. & HIWASSEE RD.	COLONIAL DR. & POWERS DR.	COLONIAL DR. & JOHN YOUNG PKWY.	LYNX CENTRAL STATION
1	2	3	4	5	6	6	5	4	3	2	1
5:15	5:23	5:33	5:36	5:50	6:10		5:00	5:13	5:16	5:25	5:35
5:45	5:53	6:03	6:06	6:20			5:30	5:43	5:46	5:55	6:05
6:15	6:24	6:34	6:37	6:51	7:11		5:58	6:12	6:15	6:25	6:35
6:45	6:54	7:04	7:07	7:21			6:28	6:42	6:45	6:55	7:05
7:15	7:24	7:34	7:37	7:51	8:11	6:38	6:58	7:12	7:15	7:25	7:35
7:45	7:54	8:04	8:07	8:21			7:28	7:42	7:45	7:55	8:05
8:15	8:24	8:34	8:37	8:51	9:11	7:38	7:58	8:12	8:15	8:25	8:35
8:45	8:54	9:04	9:07	9:21			8:28	8:42	8:45	8:55	9:05
9:15	9:24	9:34	9:37	9:51	10:11	8:38	8:58	9:12	9:15	9:25	9:35
9:45	9:54	10:04	10:07	10:21			9:28	9:42	9:45	9:55	10:05
10:15	10:24	10:34	10:37	10:51	11:11	9:38	9:58	10:12	10:15	10:25	10:35
10:45	10:54	11:04	11:07	11:21			10:28	10:42	10:45	10:55	11:05
11:15	11:24	11:34	11:37	11:51	12:11	10:38	10:58	11:12	11:15	11:25	11:35
11:45	11:54	12:04	12:07	12:21			11:28	11:42	11:45	11:55	12:05
12:15	12:24	12:34	12:37	12:51	1:11	11:38	11:58	12:12	12:15	12:25	12:35
12:45	12:54	1:04	1:07	1:21			12:28	12:42	12:45	12:55	1:05
1:15	1:24	1:34	1:37	1:51	2:11	12:38	12:58	1:12	1:15	1:25	1:35
1:45	1:54	2:04	2:07	2:21			1:28	1:42	1:45	1:55	2:05
2:15	2:24	2:34	2:37	2:51	3:11	1:38	1:58	2:12	2:15	2:25	2:35
2:45	2:54	3:04	3:07	3:21			2:28	2:42	2:45	2:55	3:05
3:15	3:24	3:34	3:37	3:51	4:11	2:38	2:58	3:12	3:15	3:25	3:35
3:45	3:54	4:04	4:07	4:19			3:28	3:42	3:45	3:55	4:05
4:15	4:24	4:33	4:36	4:48	5:08	3:38	3:58	4:12	4:15	4:25	4:35
4:45	4:54	5:03	5:06	5:18			4:28	4:42	4:45	4:55	5:05
5:15	5:24	5:33	5:36	5:48	6:08	4:38	4:58	5:12	5:15	5:25	5:35
5:45	5:54	6:03	6:06	6:18			5:28	5:42	5:45	5:55	6:05
6:15	6:24	6:33	6:36	6:48	7:08	5:38	5:58	6:12	6:15	6:25	6:35
6:45	6:54	7:03	7:06	7:18			6:28	6:42	6:45	6:55	7:05
7:15	7:23	7:32	7:35	7:47	8:07	6:40	7:00	7:13	7:16	7:25	7:35
8:15	8:23	8:32	8:35	8:47	9:07	7:10	7:30	7:43	7:46	7:55	8:05
9:15	9:23	9:32	9:35	9:47		8:10	8:30	8:43	8:46	8:55	9:05
10:15	10:23	10:32	10:35	10:47			9:30	9:43	9:46	9:55	10:05
11:15	11:23	11:32	11:35	11:47			10:30	10:43	10:46	10:55	11:05

P.M. Times are shown in bold

This route makes limited stops. It will only stop at Orange Blossom Trl., John Young Pkwy., Pine Hills Rd., and Kirkman Rd. between LYNX Central Station and Powers Dr. It will then begin local service.



Sunday & Holiday

LYNX CENTRAL STATION TO WEST OAKS MALL

1	2	3	4	5	6
LYNX CENTRAL STATION	COLONIAL DR. & JOHN YOUNG PKWY.	COLONIAL DR. & POWERS DR.	COLONIAL DR. & HIAWASSEE RD.	WEST OAKS MALL	COLONIAL DR. & PARK AVE.*
6:15	6:24	6:34	6:37	6:48	
7:15	7:24	7:34	7:37	7:48	
8:15	8:24	8:34	8:37	8:48	
9:15	9:25	9:35	9:38	9:49	
10:15	10:25	10:35	10:38	10:49	
11:15	11:25	11:35	11:38	11:49	
12:15	12:25	12:35	12:38	12:49	
1:15	1:25	1:35	1:38	1:49	
2:15	2:25	2:35	2:38	2:49	
3:15	3:25	3:35	3:38	3:49	
4:15	4:25	4:34	4:37	4:48	
5:15	5:25	5:34	5:37	5:48	
6:15	6:25	6:34	6:37	6:48	
7:15	7:24	7:33	7:36	7:47	
8:15	8:24	8:33	8:36	8:47	

WEST OAKS MALL TO LYNX CENTRAL STATION

6	5	4	3	2	1
COLONIAL DR. & PARK AVE.*	WEST OAKS MALL	COLONIAL DR. & HIAWASSEE RD.	COLONIAL DR. & POWERS DR.	COLONIAL DR. & JOHN YOUNG PKWY.	LYNX CENTRAL STATION
	5:03	5:13	5:16	5:26	5:35
	6:03	6:13	6:16	6:26	6:35
	7:03	7:13	7:16	7:26	7:35
	8:03	8:13	8:16	8:26	8:35
	9:02	9:12	9:15	9:26	9:35
	10:02	10:12	10:15	10:26	10:35
	11:02	11:12	11:15	11:26	11:35
12:02	12:12	12:15	12:26	12:35	
1:02	1:12	1:15	1:26	1:35	
2:02	2:12	2:15	2:26	2:35	
3:02	3:12	3:15	3:26	3:35	
4:02	4:12	4:15	4:26	4:35	
5:02	5:12	5:15	5:26	5:35	
6:02	6:12	6:15	6:26	6:35	
7:03	7:13	7:16	7:26	7:35	

P.M. Times are shown in bold

*Areas west of West Oaks Mall are not served on Sunday.



Link 106

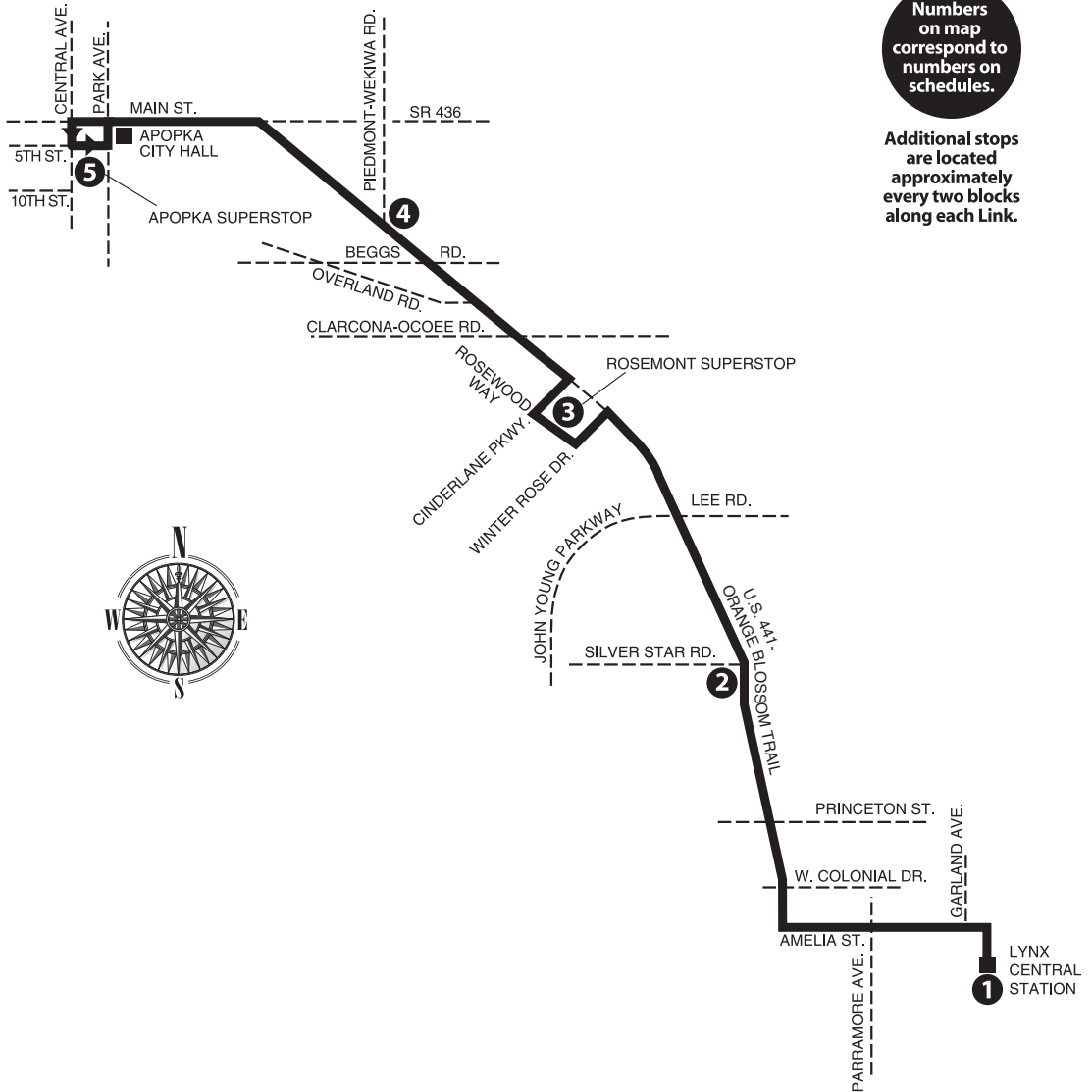
N. US 441/Apopka

Monday–Sunday & Holiday
service

SERVING:

- LYNX Central Station
- OCPS Educational Leadership Center
- Rosemont SuperStop
- Lockhart

Apopka



Monday - Friday

DOWNTOWN ORLANDO TO APOPKA					APOPKA TO DOWNTOWN ORLANDO				
LYNX CENTRAL STATION	O.B.T. & SILVER STAR RD.	ROSEMONT SUPERSTOP	O.B.T. & PIEDMONT-WEKIWA RD.	APOPKA SUPERSTOP	APOPKA SUPERSTOP	O.B.T. & PIEDMONT-WEKIWA RD.	ROSEMONT SUPERSTOP	O.B.T. & SILVER STAR RD.	LYNX CENTRAL STATION
1	2	3	4	5	5	4	3	2	1
4:45	4:56	5:05	5:18	5:29	4:53	5:03	5:12	5:24	5:35
5:15	5:26	5:35	5:50	6:01	5:19	5:29	5:38	5:50	6:05
5:45	5:56	6:07	6:22	6:33	5:34	5:44	5:53	6:05	6:20
6:15	6:28	6:39	6:54	7:05	5:48	5:58	6:07	6:20	6:35
6:45	6:58	7:09	7:24	7:35	5:58	6:08	6:22	6:35	6:50
7:15	7:28	7:39	7:54	8:05	6:13	6:23	6:37	6:50	7:05
7:45	7:58	8:09	8:24	8:35	6:27	6:38	6:52	7:05	7:20
8:15	8:28	8:39	8:52	9:03	6:42	6:53	7:07	7:20	7:35
8:45	8:58	9:09	9:22	9:33	6:57	7:08	7:22	7:35	7:50
9:15	9:28	9:39	9:52	10:03	7:12	7:23	7:37	7:50	8:05
9:45	9:58	10:09	10:22	10:33	7:27	7:38	7:52	8:05	8:20
10:15	10:28	10:39	10:52	11:03	7:42	7:53	8:07	8:20	8:35
10:45	10:58	11:09	11:22	11:33	7:57	8:08	8:22	8:35	8:50
11:15	11:28	11:39	11:52	12:03	8:14	8:25	8:39	8:52	9:05
11:45	11:58	12:09	12:22	12:33	8:48	8:59	9:09	9:22	9:35
12:15	12:28	12:39	12:52	1:03	9:18	9:29	9:39	9:52	10:05
12:45	12:58	1:09	1:22	1:33	9:48	9:59	10:09	10:22	10:35
1:15	1:28	1:39	1:52	2:03	10:18	10:29	10:39	10:52	11:05
1:45	1:58	2:09	2:22	2:33	10:48	10:59	11:09	11:22	11:35
2:15	2:28	2:39	2:54	3:05	11:18	11:29	11:39	11:52	12:05
2:45	2:58	3:11	3:26	3:37	11:48	11:59	12:09	12:22	12:35
3:15	3:30	3:43	3:58	4:09	12:18	12:29	12:39	12:52	1:05
3:45	4:00	4:13	4:28	4:39	12:48	12:59	1:09	1:22	1:35
4:00	4:15	4:28	4:43	4:54	1:18	1:29	1:39	1:52	2:05
4:15	4:30	4:43	4:58	5:09	1:48	1:59	2:09	2:22	2:35
4:30	4:45	4:58	5:13	5:24	2:17	2:28	2:38	2:51	3:05
4:45	5:00	5:13	5:28	5:39	2:50	3:01	3:11	3:21	3:35
5:00	5:15	5:28	5:43	5:54	3:20	3:31	3:41	3:51	4:05
5:15	5:30	5:43	5:58	6:09	3:50	4:01	4:11	4:21	4:35
5:30	5:45	5:58	6:13	6:23	4:20	4:31	4:41	4:51	5:05
5:45	6:00	6:13	6:28	6:38	4:50	5:01	5:11	5:21	5:35
6:00	6:15	6:28	6:40	6:50	5:20	5:31	5:41	5:51	6:05
6:15	6:30	6:40	6:52	7:02	5:50	6:01	6:11	6:21	6:35
6:30	6:45	6:55	7:07	7:17	6:23	6:34	6:44	6:54	7:05
6:45	6:56	7:06	7:18	7:28	6:56	7:06	7:14	7:24	7:35
7:45	7:56	8:06	8:18	8:28	7:26	7:36	7:44	7:54	8:05
8:45	8:56	9:06	9:18	9:28	7:56	8:06	8:14	8:24	8:35
9:45	9:56	10:06	10:18	10:28	8:56	9:06	9:14	9:24	9:35
10:45	10:56	11:06	11:18	11:28	9:56	10:06	10:14	10:24	10:35
11:45	11:56	12:06	12:18	12:28	10:56	11:06	11:14	11:24	11:35
					11:56	12:06	12:14	12:24	12:35
					12:56	1:06	1:14	1:24	1:35

P.M. Times are shown in bold



Saturday

DOWNTOWN ORLANDO TO AOPKA					AOPKA TO DOWNTOWN ORLANDO				
LYNX CENTRAL STATION	O.B.T. & SILVER STAR RD.	ROSEMONT SUPERSTOP	O.B.T. & PIEDMONT-WEKIWA RD.	AOPKA SUPERSTOP	AOPKA SUPERSTOP	O.B.T. & PIEDMONT-WEKIWA RD.	ROSEMONT SUPERSTOP	O.B.T. & SILVER STAR RD.	LYNX CENTRAL STATION
1	2	3	4	5	5	4	3	2	1
4:45	4:56	5:05	5:18	5:29	4:53	5:03	5:12	5:24	5:35
5:15	5:26	5:35	5:50	6:01	5:19	5:29	5:38	5:50	6:05
5:45	5:56	6:07	6:22	6:33	5:43	5:53	6:07	6:20	6:35
6:15	6:28	6:39	6:54	7:05	6:13	6:23	6:37	6:50	7:05
6:45	6:58	7:09	7:24	7:35	6:42	6:53	7:07	7:20	7:35
7:15	7:28	7:39	7:54	8:05	7:12	7:23	7:37	7:50	8:05
7:45	7:58	8:09	8:24	8:35	7:42	7:53	8:07	8:20	8:35
8:15	8:28	8:39	8:52	9:03	8:14	8:25	8:39	8:52	9:05
8:45	8:58	9:09	9:22	9:33	8:48	8:59	9:09	9:22	9:35
9:15	9:28	9:39	9:52	10:03	9:18	9:29	9:39	9:52	10:05
9:45	9:58	10:09	10:22	10:33	9:48	9:59	10:09	10:22	10:35
10:15	10:28	10:39	10:52	11:03	10:18	10:29	10:39	10:52	11:05
10:45	10:58	11:09	11:22	11:33	10:48	10:59	11:09	11:22	11:35
11:15	11:28	11:39	11:52	12:03	11:18	11:29	11:39	11:52	12:05
11:45	11:58	12:09	12:22	12:33	11:48	11:59	12:09	12:22	12:35
12:15	12:28	12:39	12:52	1:03	12:18	12:29	12:39	12:52	1:05
12:45	12:58	1:09	1:22	1:33	12:48	12:59	1:09	1:22	1:35
1:15	1:28	1:39	1:52	2:03	1:18	1:29	1:39	1:52	2:05
1:45	1:58	2:09	2:22	2:33	1:48	1:59	2:09	2:22	2:35
2:15	2:28	2:39	2:54	3:05	2:17	2:28	2:38	2:51	3:05
2:45	2:58	3:11	3:26	3:37	2:50	3:01	3:11	3:21	3:35
3:15	3:30	3:43	3:58	4:09	3:20	3:31	3:41	3:51	4:05
3:45	4:00	4:13	4:28	4:39	3:50	4:01	4:11	4:21	4:35
4:15	4:30	4:43	4:58	5:09	4:20	4:31	4:41	4:51	5:05
4:45	5:00	5:13	5:28	5:39	4:50	5:01	5:11	5:21	5:35
5:15	5:30	5:43	5:58	6:09	5:20	5:31	5:41	5:51	6:05
5:45	6:00	6:13	6:28	6:38	5:50	6:01	6:11	6:21	6:35
6:15	6:30	6:40	6:52	7:02	6:23	6:34	6:44	6:54	7:05
6:45	7:00	7:10	7:22	7:32	6:56	7:06	7:14	7:24	7:35
7:15	7:30	7:40	7:52	8:02	7:26	7:36	7:44	7:54	8:05
7:45	7:56	8:06	8:18	8:28	7:56	8:06	8:14	8:24	8:35
8:15	8:26	8:36	8:48	8:58	8:56	9:06	9:14	9:24	9:35
8:45	8:56	9:06	9:18	9:28	9:56	10:06	10:14	10:24	10:35

P.M. Times are shown in bold



Sunday & Holiday

DOWNTOWN ORLANDO TO AOPKA					AOPKA TO DOWNTOWN ORLANDO				
LYNX CENTRAL STATION	O.B.T. & SILVER STAR RD.	ROSEMONT SUPERSTOP	O.B.T. & PIEDMONT-WEKIWA RD	AOPKA SUPERSTOP	AOPKA SUPERSTOP	O.B.T. & PIEDMONT-WEKIWA RD	ROSEMONT SUPERSTOP	O.B.T. & SILVER STAR RD.	LYNX CENTRAL STATION
1	2	3	4	5	5	4	3	2	1
4:45	4:56	5:07	5:20	5:31	5:50	6:01	6:11	6:24	6:35
5:45	5:56	6:07	6:20	6:31	6:50	7:01	7:11	7:24	7:35
6:45	6:58	7:09	7:22	7:33	7:50	8:01	8:11	8:24	8:35
7:45	7:58	8:09	8:22	8:33	8:50	9:01	9:11	9:24	9:35
8:45	8:58	9:09	9:22	9:33	9:50	10:01	10:11	10:24	10:35
9:45	9:58	10:09	10:22	10:33	10:50	11:01	11:11	11:24	11:35
10:45	10:58	11:09	11:22	11:33	11:50	12:01	12:11	12:24	12:35
11:45	11:58	12:09	12:22	12:33	12:50	1:01	1:11	1:24	1:35
12:45	12:58	1:09	1:22	1:33	1:50	2:01	2:11	2:24	2:35
1:45	1:58	2:09	2:22	2:33	2:50	3:01	3:11	3:24	3:35
2:45	2:58	3:09	3:22	3:33	3:50	4:01	4:11	4:24	4:35
3:45	3:58	4:09	4:22	4:33	4:50	5:01	5:11	5:24	5:35
4:45	4:58	5:09	5:22	5:33	5:55	6:06	6:16	6:27	6:35
5:45	5:58	6:09	6:22	6:33	6:57	7:08	7:16	7:27	7:35
6:45	6:58	7:09	7:22	7:33	8:02	8:13	8:21	8:32	8:40

P.M. Times are shown in bold



Link 107

U.S. 441/Orlando

Florida Mall

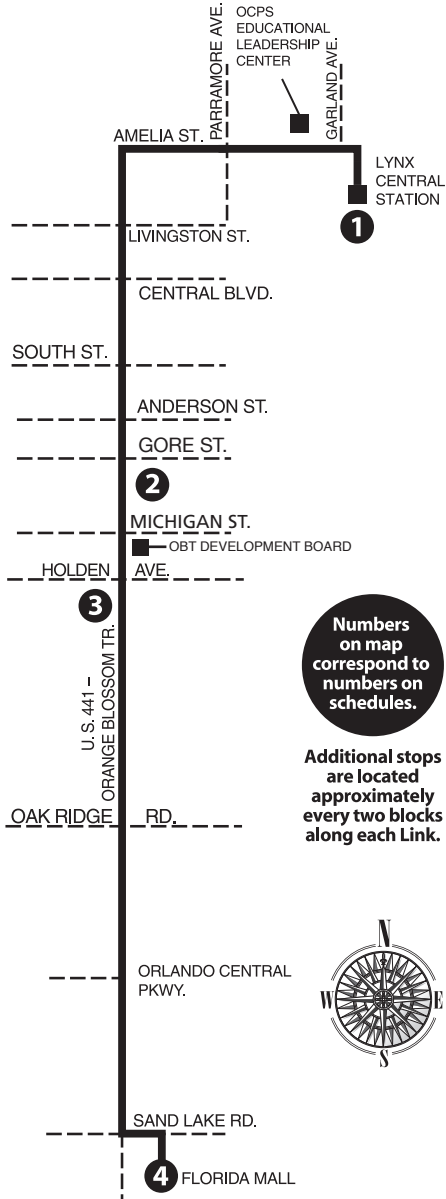
Monday–Sunday & Holiday service

- **SERVING:**
- LYNX Central Station
- OCPS Educational Leadership Center
- Leadership Center
- Florida Mall

Monday - Friday

DOWNTOWN ORLANDO TO FLORIDA MALL

FLORIDA MALL TO DOWNTOWN ORLANDO



Numbers on map correspond to numbers on schedules.

Additional stops are located approximately every two blocks along each Link.

1 LYNX CENTRAL STATION	2 O.B.T & GORE ST.	3 O.B.T & HOLDEN AVE.	4 FLORIDA MALL	4 FLORIDA MALL	3 O.B.T & HOLDEN AVE.	2 O.B.T & GORE ST.	1 LYNX CENTRAL STATION
4:15	4:25	4:35	4:50	4:58	5:15	5:25	5:35
4:45	4:55	5:05	5:20	5:27	5:44	5:54	6:05
5:15	5:25	5:35	5:50	5:54	6:13	6:24	6:35
5:45	5:55	6:05	6:20	6:24	6:43	6:54	7:05
6:15	6:25	6:36	6:58	6:54	7:13	7:24	7:35
6:45	6:56	7:07	7:29	7:24	7:43	7:54	8:05
7:15	7:26	7:37	7:59	7:54	8:13	8:24	8:35
7:45	7:56	8:07	8:29	8:24	8:43	8:54	9:05
8:15	8:26	8:37	8:59	8:54	9:13	9:24	9:35
8:45	8:56	9:07	9:25	9:25	9:44	9:55	10:05
9:15	9:26	9:36	9:54	9:58	10:15	10:25	10:35
9:45	9:55	10:05	10:23	10:28	10:45	10:55	11:05
10:15	10:25	10:35	10:53	10:58	11:15	11:25	11:35
10:45	10:55	11:05	11:23	11:28	11:45	11:55	12:05
11:15	11:25	11:35	11:53	11:58	12:15	12:25	12:35
11:45	11:55	12:05	12:23	12:28	12:45	12:55	1:05
12:15	12:25	12:35	12:53	12:58	1:15	1:25	1:35
12:45	12:55	1:05	1:23	1:28	1:45	1:55	2:05
1:15	1:25	1:35	1:53	1:58	2:15	2:25	2:35
1:45	1:55	2:05	2:23	2:28	2:45	2:55	3:05
2:15	2:25	2:35	2:57	2:58	3:15	3:25	3:35
2:45	2:55	3:06	3:28	3:28	3:45	3:55	4:05
3:00	3:11	3:22	3:44	3:57	4:14	4:24	4:35
3:15	3:26	3:37	3:59	4:11	4:28	4:39	4:50
3:30	3:41	3:52	4:14	4:26	4:43	4:54	5:05
3:45	3:56	4:07	4:29	4:39	4:58	5:09	5:20
4:00	4:11	4:22	4:44	4:54	5:13	5:24	5:35
4:15	4:26	4:37	4:59	5:09	5:28	5:39	5:50
4:30	4:41	4:52	5:14	5:24	5:43	5:54	6:05
4:45	4:56	5:07	5:29	5:39	5:58	6:09	6:20
5:00	5:11	5:22	5:44	5:54	6:13	6:24	6:35
5:15	5:26	5:37	5:59	6:09	6:28	6:39	6:50
5:30	5:41	5:52	6:14	6:24	6:43	6:54	7:05
5:45	5:56	6:07	6:29	6:39	6:58	7:09	7:20
6:00	6:11	6:22	6:37	6:54	7:13	7:24	7:35
6:15	6:26	6:36	6:51	7:09	7:28	7:39	7:50
6:45	6:55	7:05	7:20	7:25	7:44	7:55	8:05
7:15	7:25	7:35	7:50	8:00	8:15	8:25	8:35
7:45	7:55	8:05	8:20	8:30	8:45	8:55	9:05
8:15	8:25	8:35	8:50	9:00	9:15	9:25	9:35
8:45	8:55	9:05	9:20	9:30	9:45	9:55	10:05
9:15	9:25	9:35	9:50	10:00	10:15	10:25	10:35
9:45	9:55	10:05	10:19	10:30	10:45	10:55	11:05
10:15	10:23	10:33	10:47	11:30	11:45	11:55	12:05
11:15	11:23	11:33	11:47	12:30	12:45	12:55	1:05
12:15	12:23	12:33	12:47	1:30	1:45	1:55	2:05

P.M. Times are shown in bold



Saturday

DOWNTOWN ORLANDO TO FLORIDA MALL

LYNX CENTRAL STATION	O.B.T & GORE ST.	O.B.T & HOLDEN AVE.	FLORIDA MALL
1	2	3	4
4:45	4:55	5:05	5:20
5:15	5:25	5:35	5:53
5:45	5:55	6:05	6:23
6:15	6:25	6:35	6:53
6:45	6:55	7:05	7:23
7:15	7:25	7:35	7:53
7:45	7:55	8:05	8:23
8:15	8:25	8:35	8:53
8:45	8:55	9:05	9:23
9:15	9:25	9:35	9:53
9:45	9:55	10:05	10:23
10:15	10:25	10:35	10:53
10:45	10:55	11:05	11:23
11:15	11:25	11:35	11:53
11:45	11:55	12:05	12:23
12:15	12:25	12:35	12:53
12:45	12:55	1:05	1:23
1:15	1:25	1:35	1:53
1:45	1:55	2:05	2:23
2:15	2:25	2:35	2:53
2:45	2:55	3:05	3:23
3:15	3:25	3:35	3:53
3:45	3:55	4:05	4:23
4:15	4:25	4:35	4:53
4:45	4:55	5:05	5:23
5:15	5:25	5:35	5:53
5:45	5:55	6:05	6:23
6:15	6:25	6:35	6:50
6:45	6:55	7:05	7:20
7:15	7:25	7:35	7:50
7:45	7:55	8:05	8:20
8:15	8:25	8:35	8:50
8:45	8:55	9:05	9:20
9:15	9:25	9:35	9:50
9:45	9:55	10:05	10:19
10:15	10:23	10:33	10:47

FLORIDA MALL TO DOWNTOWN ORLANDO

FLORIDA MALL	O.B.T & HOLDEN AVE.	O.B.T & GORE ST.	LYNX CENTRAL STATION
4	3	2	1
4:58	5:15	5:25	5:35
5:28	5:45	5:55	6:05
5:58	6:15	6:25	6:35
6:28	6:45	6:55	7:05
6:58	7:15	7:25	7:35
7:28	7:45	7:55	8:05
7:58	8:15	8:25	8:35
8:28	8:45	8:55	9:05
8:58	9:15	9:25	9:35
9:28	9:45	9:55	10:05
9:58	10:15	10:25	10:35
10:28	10:45	10:55	11:05
10:58	11:15	11:25	11:35
11:28	11:45	11:55	12:05
11:58	12:15	12:25	12:35
12:28	12:45	12:55	1:05
12:58	1:15	1:25	1:35
1:28	1:45	1:55	2:05
1:58	2:15	2:25	2:35
2:28	2:45	2:55	3:05
2:58	3:15	3:25	3:35
3:28	3:45	3:55	4:05
3:58	4:15	4:25	4:35
4:28	4:45	4:55	5:05
4:58	5:15	5:25	5:35
5:28	5:45	5:55	6:05
5:58	6:15	6:25	6:35
6:28	6:45	6:55	7:05
6:58	7:15	7:25	7:35
7:28	7:45	7:55	8:05
8:00	8:15	8:25	8:35
8:30	8:45	8:55	9:05
9:00	9:15	9:25	9:35
9:30	9:45	9:55	10:05
10:00	10:15	10:25	10:35
10:30	10:45	10:55	11:05

P.M. Times are shown in bold



Sunday - Holiday

DOWNTOWN ORLANDO TO FLORIDA MALL

LYNX CENTRAL STATION	O.B.T & GORE ST.	O.B.T & HOLDEN AVE.	FLORIDA MALL
1	2	3	4
4:45	4:55	5:05	5:20
5:15	5:25	5:35	5:53
5:45	5:55	6:05	6:23
6:15	6:25	6:35	6:53
6:45	6:55	7:05	7:23
7:15	7:25	7:35	7:53
7:45	7:55	8:05	8:23
8:15	8:25	8:35	8:53
8:45	8:55	9:05	9:23
9:15	9:25	9:35	9:53
9:45	9:55	10:05	10:23
10:15	10:25	10:35	10:53
10:45	10:55	11:05	11:23
11:15	11:25	11:35	11:53
11:45	11:55	12:05	12:23
12:15	12:25	12:35	12:53
12:45	12:55	1:05	1:23
1:15	1:25	1:35	1:53
1:45	1:55	2:05	2:23
2:15	2:25	2:35	2:53
2:45	2:55	3:05	3:23
3:15	3:25	3:35	3:53
3:45	3:55	4:05	4:23
4:15	4:25	4:35	4:53
4:45	4:55	5:05	5:23
5:15	5:25	5:35	5:53
5:45	5:55	6:05	6:23
6:15	6:25	6:35	6:50
6:45	6:55	7:05	7:20
7:15	7:25	7:35	7:50
7:45	7:55	8:05	8:20
8:15	8:25	8:35	8:50
8:45	8:55	9:05	9:20

FLORIDA MALL TO DOWNTOWN ORLANDO

FLORIDA MALL	O.B.T & HOLDEN AVE.	O.B.T & GORE ST.	LYNX CENTRAL STATION
4	3	2	1
5:28	5:45	5:55	6:05
5:58	6:15	6:25	6:35
6:28	6:45	6:55	7:05
6:58	7:15	7:25	7:35
7:28	7:45	7:55	8:05
7:58	8:15	8:25	8:35
8:28	8:45	8:55	9:05
8:58	9:15	9:25	9:35
9:28	9:45	9:55	10:05
9:58	10:15	10:25	10:35
10:28	10:45	10:55	11:05
10:58	11:15	11:25	11:35
11:28	11:45	11:55	12:05
11:58	12:15	12:25	12:35
12:28	12:45	12:55	1:05
12:58	1:15	1:25	1:35
1:28	1:45	1:55	2:05
1:58	2:15	2:25	2:35
2:28	2:45	2:55	3:05
2:58	3:15	3:25	3:35
3:28	3:45	3:55	4:05
3:58	4:15	4:25	4:35
4:28	4:45	4:55	5:05
4:58	5:15	5:25	5:35
5:28	5:45	5:55	6:05
5:58	6:15	6:25	6:35
6:28	6:45	6:55	7:05
7:00	7:15	7:25	7:35
7:30	7:45	7:55	8:05
8:00	8:15	8:25	8:35
8:30	8:45	8:55	9:05
9:00	9:15	9:25	9:35
9:30	9:45	9:55	10:05

P.M. Times are shown in bold



Link 108

South U.S. 441/ Kissimmee

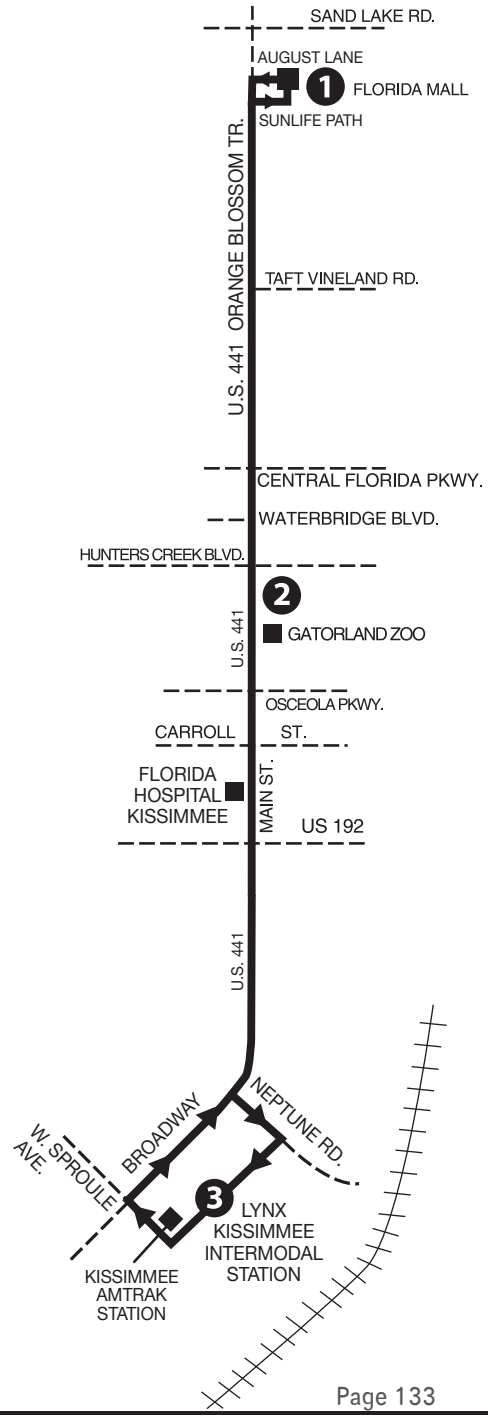
Monday–Sunday
& Holiday Service

- **SERVING:**
- Florida Mall
- Gatorland Zoo
- Florida Hospital – Kissimmee
- LYNX Kissimmee Intermodal Station
- Station

Late Night Service
Florida Mall to Hunters Creek only

Numbers on map correspond to numbers on schedules.

Additional stops are located approximately every two blocks along each Link.



Monday - Friday

FLORIDA MALL TO KISSIMMEE

FLORIDA MALL	O.B.T. & HUNTERS CREEK BLVD.	LYNX KISSIMMEE INTERMODAL STATION
1	2	3
5:00	5:23	5:43
5:30	5:53	6:13
6:00	6:25	6:45
6:30	6:55	7:15
7:00	7:25	7:45
7:30	7:55	8:15
8:00	8:25	8:45
8:30	8:55	9:15
9:00	9:25	9:45
9:30	9:55	10:15
10:00	10:25	10:45
10:30	10:55	11:15
11:00	11:25	11:45
11:30	11:55	12:15
12:00	12:25	12:45
12:30	12:55	1:15
1:00	1:25	1:45
1:30	1:55	2:15
2:00	2:25	2:45
2:30	2:55	3:15
3:00	3:25	3:45
3:30	3:55	4:15
4:00	4:25	4:45
4:30	4:55	5:15
5:00	5:25	5:45
5:30	5:55	6:19
6:00	6:25	6:49
6:30	6:53	7:17
7:00	7:23	7:47
7:30	7:53	8:17
8:00	8:23	8:47
8:30	8:53	9:17
9:00	9:23	9:47
9:30	9:53	10:17
10:06	10:27	10:47
		10:50
*10:48	11:07	
*11:48	12:07	
*12:48	1:07	

KISSIMMEE TO FLORIDA MALL

LYNX KISSIMMEE INTERMODAL STATION	O.B.T. & HUNTERS CREEK BLVD.	FLORIDA MALL
3	2	1
4:30	4:48	5:11
5:00	5:18	5:43
5:30	5:49	6:14
6:00	6:19	6:44
6:30	6:49	7:14
7:00	7:19	7:44
7:30	7:49	8:14
8:00	8:19	8:44
8:30	8:49	9:14
9:00	9:19	9:44
9:30	9:49	10:14
10:00	10:19	10:44
10:30	10:49	11:14
11:00	11:19	11:44
11:30	11:49	12:14
12:00	12:19	12:44
12:30	12:49	1:14
1:00	1:19	1:44
1:30	1:49	2:14
2:00	2:19	2:44
2:30	2:49	3:14
3:00	3:19	3:44
3:30	3:49	4:14
4:00	4:19	4:44
4:30	4:49	5:14
5:00	5:19	5:44
5:30	5:49	6:12
6:00	6:19	6:42
6:30	6:48	7:11
7:00	7:18	7:41
7:30	7:48	8:11
8:00	8:18	8:41
8:30	8:48	9:11
9:00	9:18	9:41
9:30	9:48	10:11
10:00	10:18	10:41
	*11:10	11:29
	*12:10	12:29
	*1:10	1:29

P.M. Times are shown in bold

*These trips will not service LYNX Kissimmee Intermodal Station



Saturday

FLORIDA MALL TO KISSIMMEE

1	2	3
5:07	5:30	5:50
5:37	6:00	6:20
6:05	6:30	6:50
6:35	7:00	7:20
7:05	7:30	7:50
7:35	8:00	8:20
8:05	8:30	8:50
8:35	9:00	9:20
9:05	9:30	9:50
9:35	10:00	10:20
10:05	10:30	10:50
10:35	11:00	11:20
11:05	11:30	11:50
11:35	12:00	12:20
12:05	12:30	12:50
12:35	1:00	1:20
1:05	1:30	1:50
1:35	2:00	2:20
2:05	2:30	2:50
2:35	3:00	3:20
3:05	3:30	3:50
3:35	4:00	4:20
4:05	4:30	4:50
4:35	5:00	5:20
5:05	5:30	5:50
5:35	6:00	6:19
6:06	6:31	6:50
6:38	7:01	7:20
7:08	7:31	7:50
7:38	8:01	8:20
8:08	8:31	8:50
8:38	9:01	9:20
9:08	9:31	9:50
9:38	10:01	10:20
10:08	10:31	10:50

KISSIMMEE TO FLORIDA MALL

3	2	1
4:30	4:48	5:11
5:00	5:18	5:41
5:30	5:48	6:13
6:00	6:19	6:44
6:30	6:49	7:14
7:00	7:19	7:44
7:30	7:49	8:14
8:00	8:19	8:44
8:30	8:49	9:14
9:00	9:19	9:44
9:30	9:49	10:14
10:00	10:19	10:44
10:30	10:49	11:14
11:00	11:19	11:44
11:30	11:49	12:14
12:00	12:19	12:44
12:30	12:49	1:14
1:00	1:19	1:44
1:30	1:49	2:14
2:00	2:19	2:44
2:30	2:49	3:14
3:00	3:19	3:44
3:30	3:49	4:14
4:00	4:19	4:44
4:30	4:49	5:14
5:00	5:19	5:44
5:30	5:49	6:14
6:00	6:19	6:42
6:30	6:48	7:11
7:00	7:18	7:41
7:30	7:48	8:11
8:00	8:18	8:41
8:30	8:48	9:11
9:00	9:18	9:41
9:30	9:48	10:11
10:00	10:18	10:41

P.M. Times are shown in bold



Sunday & Holiday

FLORIDA MALL TO KISSIMMEE

1	2	3
FLORIDA MALL	O.B.T. & HUNTERS CREEK BLVD.	LYNX KISSIMMEE INTERMODAL STATION
5:30	5:50	6:12
6:00	6:20	6:42
6:30	6:50	7:12
7:00	7:20	7:42
7:30	7:50	8:12
8:00	8:20	8:42
8:30	8:50	9:12
9:00	9:20	9:42
9:30	9:50	10:12
10:00	10:20	10:42
10:30	10:50	11:12
11:00	11:20	11:42
11:30	11:50	12:12
12:00	12:20	12:42
12:30	12:50	1:12
1:00	1:20	1:42
1:30	1:50	2:12
2:00	2:20	2:42
2:30	2:50	3:11
3:00	3:20	3:41
3:30	3:50	4:11
4:00	4:20	4:41
4:30	4:50	5:11
5:00	5:20	5:41
5:30	5:50	6:11
6:00	6:20	6:40
6:30	6:50	7:08
7:00	7:20	7:38
7:30	7:50	8:08
8:00	8:20	8:38
8:30	8:50	9:08
9:00	9:20	9:38
9:30	9:50	10:08

KISSIMMEE TO FLORIDA MALL

3	2	1
LYNX KISSIMMEE INTERMODAL STATION	O.B.T. & HUNTERS CREEK BLVD.	FLORIDA MALL
4:41	5:01	5:20
5:11	5:31	5:50
5:39	5:59	6:20
6:08	6:29	6:50
6:38	6:59	7:20
7:08	7:29	7:50
7:38	7:59	8:20
8:08	8:29	8:50
8:38	8:59	9:20
9:08	9:29	9:50
9:38	9:59	10:20
10:08	10:29	10:50
10:38	10:59	11:20
11:08	11:29	11:50
11:38	11:59	12:20
12:08	12:29	12:50
12:38	12:59	1:20
1:08	1:29	1:50
1:38	1:59	2:20
2:08	2:29	2:50
2:42	3:01	3:20
3:12	3:31	3:50
3:42	4:01	4:20
4:12	4:31	4:50
4:42	5:01	5:20
5:12	5:31	5:50
5:42	6:01	6:20
6:12	6:31	6:50
6:42	7:01	7:20
7:13	7:31	7:50
7:43	8:01	8:20
8:13	8:31	8:50
8:43	9:01	9:20

P.M. Times are shown in bold



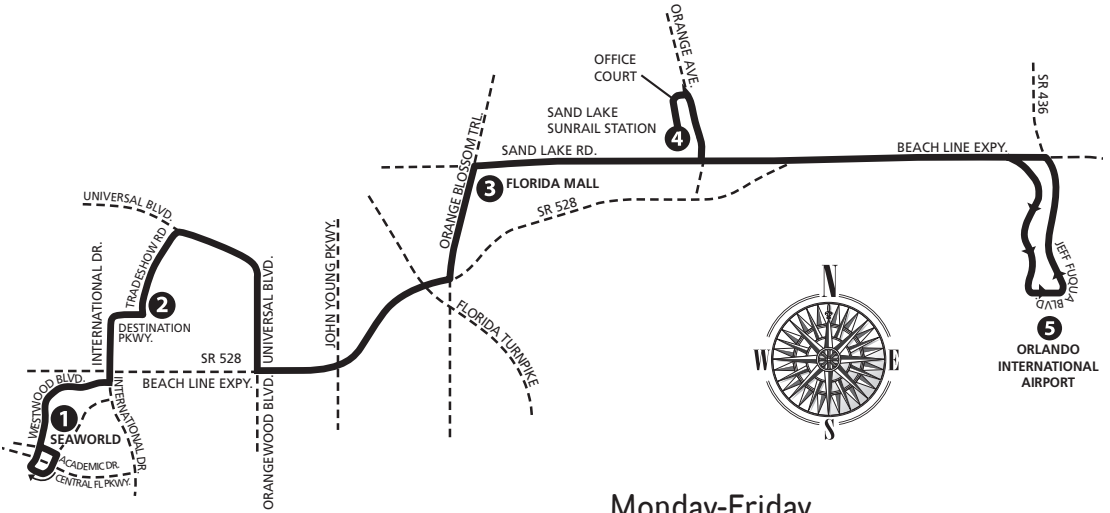
Link 111

OIA/SeaWorld

Monday–Sunday & Holiday service

- **SERVING:**
- Orlando International Airport
- Florida Mall
- SeaWorld
- Destination Pkwy. Superstop
- Sand Lake SunRail Station

Xpress Link 208



Monday-Friday

SEAWORLD TO ORLANDO INTERNATIONAL AIRPORT

ORLANDO INTERNATIONAL AIRPORT TO SEAWORLD

Numbers on map correspond to numbers on schedules.

Additional stops are located approximately every two blocks along each Link.

1 SEAWORLD	2 DESTINATION PARKWAY	3 FLORIDA MALL	4 SAND LAKE SUNRAIL	5 ORLANDO INTERNATIONAL AIRPORT
5:30	5:38	5:55	6:04	6:18
6:00	6:08	6:25	6:34	6:48
6:32	6:40	6:57	7:06	7:20
7:00	7:08	7:25	7:34	7:48
7:32	7:40	7:57	8:06	8:20
8:00	8:08	8:25	8:34	8:48
8:32	8:40	8:57	9:06	9:20
9:30	9:38	9:55	10:04	10:18
10:30	10:38	10:55	11:04	11:18
11:30	11:38	11:55	12:04	12:18
12:30	12:38	12:55	1:04	1:18
1:30	1:38	1:55	2:04	2:18
2:30	2:38	2:55	3:04	3:18
3:32	3:40	3:57	4:06	4:20
4:00	4:08	4:25	4:34	4:48
4:32	4:40	4:57	5:06	5:20
5:00	5:08	5:25	5:34	5:48
5:32	5:40	5:57	6:06	6:20
6:00	6:08	6:25	6:34	6:48
6:28	6:36	6:53	7:02	7:16
7:28	7:36	7:53	8:02	8:16
8:28	8:36	8:53	9:02	9:16
9:28	9:36	9:53	10:02	10:16
10:30	10:38	10:55	11:04	11:18

5 ORLANDO INTERNATIONAL AIRPORT	4 SAND LAKE SUNRAIL	3 FLORIDA MALL	2 DESTINATION PARKWAY	1 SEAWORLD
5:30	5:42	5:53	6:11	6:18
6:00	6:12	6:23	6:41	6:48
6:30	6:42	6:53	7:11	7:18
7:00	7:12	7:23	7:41	7:48
7:30	7:42	7:53	8:11	8:18
8:00	8:12	8:23	8:41	8:48
8:30	8:42	8:53	9:11	9:18
9:30	9:42	9:53	10:11	10:18
10:30	10:42	10:53	11:11	11:18
11:30	11:42	11:53	12:11	12:18
12:30	12:42	12:53	1:11	1:18
1:30	1:42	1:53	2:11	2:18
2:30	2:42	2:53	3:11	3:18
3:30	3:42	3:53	4:11	4:18
4:30	4:42	4:53	5:11	5:18
5:00	5:12	5:23	5:41	5:48
5:30	5:42	5:53	6:11	6:18
6:00	6:12	6:23	6:41	6:48
6:30	6:42	6:53	7:11	7:18
7:00	7:12	7:23	7:41	7:48
7:30	7:42	7:53	8:11	8:18
8:30	8:42	8:53	9:11	9:18
9:30	9:42	9:53	10:11	10:18
10:30	10:42	10:53	11:11	11:18

P.M. Times are shown in bold



Saturday, Sunday & Holiday

SEAWORLD TO ORLANDO INTERNATIONAL AIRPORT					ORLANDO INTERNATIONAL AIRPORT TO SEAWORLD				
1 SEAWORLD	2 DESTINATION PARKWAY	3 FLORIDA MALL	4 SAND LAKE SUNRAIL	5 ORLANDO INTERNATIONAL AIRPORT	5 ORLANDO INTERNATIONAL AIRPORT	4 SAND LAKE SUNRAIL	3 FLORIDA MALL	2 DESTINATION PARKWAY	1 SEAWORLD
5:30	5:38	5:58		6:20	5:30		5:52	6:13	6:20
6:30	6:38	6:58		7:20	6:30		6:52	7:13	7:20
7:30	7:38	7:58		8:20	7:30		7:52	8:13	8:20
8:30	8:38	8:58		9:20	8:30		8:52	9:13	9:20
9:30	9:38	9:58		10:20	9:30		9:52	10:13	10:20
10:30	10:38	10:58		11:20	10:30		10:52	11:13	11:20
11:30	11:38	11:58		12:20	11:30		11:52	12:13	12:20
12:30	12:38	12:58		1:20	12:30		12:52	1:13	1:20
1:30	1:38	1:58		2:20	1:30		1:52	2:13	2:20
2:30	2:38	2:58		3:20	2:30		2:52	3:13	3:20
3:30	3:38	3:58		4:20	3:30		3:52	4:13	4:20
4:30	4:38	4:58		5:20	4:30		4:52	5:13	5:20
5:30	5:38	5:58		6:20	5:30		5:52	6:13	6:20
6:30	6:38	6:58		7:20	6:30		6:52	7:13	7:20
7:30	7:38	7:58		8:20	7:30		7:52	8:13	8:20
8:30	8:38	8:58		9:20	8:30		8:52	9:13	9:20
9:30	9:38	9:58		10:20	9:30		9:52	10:13	10:20
10:30	10:38	10:58		11:20	10:30		10:52	11:13	11:20

P.M. Times are shown in bold



Link 125

Silver Star Road Crosstown

Monday–Sunday & Holiday
service

- **SERVING:**
- LYNX Central Station
- Florida Hospital
- Evans High School
- West Oaks Mall
-
-

NeighborLink 611
NeighborLink 613
Walmart



**Transfer to
NeighborLink 611 & 613**

Numbers on map correspond to numbers on schedules.

Additional stops are located approximately every two blocks along each Link.



Sunday & Holiday

DOWNTOWN TO WEST OAKS MALL

1 LYNX CENTRAL STATION	2 MILLS AVE. & COLONIAL DR.	3 ORANGE AVE. & ROLLINS ST.	4 PRINCETON ST. & JOHN YOUNG PKWY. WALMART	5 SILVER STAR RD. & PINE HILLS RD.	6 SILVER STAR RD. & HIWASSEE RD.	7 WEST OAKS MALL
4:45	4:53	4:59	5:10	5:17	5:24	5:35
5:45	5:53	5:59	6:10	6:17	6:24	6:35
6:45	6:53	6:59	7:10	7:17	7:24	7:35
7:45	7:53	7:59	8:10	8:17	8:24	8:35
8:45	8:53	8:59	9:10	9:17	9:24	9:35
9:45	9:53	9:59	10:10	10:17	10:24	10:35
10:45	10:53	10:59	11:10	11:17	11:24	11:35
11:45	11:53	11:59	12:10	12:17	12:24	12:35
12:45	12:53	12:59	1:10	1:17	1:24	1:35
1:45	1:53	1:59	2:10	2:17	2:24	2:35
2:45	2:53	2:59	3:10	3:17	3:24	3:35
3:45	3:53	3:59	4:10	4:17	4:24	4:35
4:45	4:53	4:59	5:10	5:17	5:24	5:35
5:45	5:53	5:59	6:10	6:17	6:24	6:35
6:45	6:53	6:59	7:10	7:17	7:24	7:35
7:45	7:53	7:59	8:10	8:17	8:24	8:35

WEST OAKS MALL TO DOWNTOWN

7 WEST OAKS MALL	6 SILVER STAR RD. & HIWASSEE RD.	5 SILVER STAR RD. & PINE HILLS RD.	4 PRINCETON ST. & JOHN YOUNG PKWY. WALMART	3 ORANGE AVE. & ROLLINS ST.	2 MILLS AVE. & COLONIAL DR.	1 LYNX CENTRAL STATION
4:42	4:55	5:01	5:08	5:20	5:27	5:35
5:42	5:55	6:01	6:08	6:20	6:27	6:35
6:42	6:55	7:01	7:08	7:20	7:27	7:35
7:42	7:55	8:01	8:08	8:20	8:27	8:35
8:42	8:55	9:01	9:08	9:20	9:27	9:35
9:42	9:55	10:01	10:08	10:20	10:27	10:35
10:42	10:55	11:01	11:08	11:20	11:27	11:35
11:42	11:55	12:01	12:08	12:20	12:27	12:35
12:42	12:55	1:01	1:08	1:20	1:27	1:35
1:42	1:55	2:01	2:08	2:20	2:27	2:35
2:42	2:55	3:01	3:08	3:20	3:27	3:35
3:42	3:55	4:01	4:08	4:20	4:27	4:35
4:42	4:55	5:01	5:08	5:20	5:27	5:35
5:42	5:55	6:01	6:08	6:20	6:27	6:35
6:42	6:55	7:01	7:08	7:20	7:27	7:35
7:42	7:55	8:01	8:08	8:20	8:27	8:35

P.M. Times are shown in bold



Monday - Friday

DOWNTOWN TO WEST OAKS MALL

1	2	3	4	5	6	7
LYNX CENTRAL STATION	MILLS AVE. & COLONIAL DR.	ORANGE AVE. & ROLLINS ST.	PRINCETON ST. & JOHN YOUNG PKWY. WALMART	SILVER STAR RD. & PINE HILLS RD.	SILVER STAR RD. & HIWASSEE RD.	WEST OAKS MALL
4:30	4:41	4:48	5:04	5:13	5:23	5:34
5:00	5:11	5:18	5:34	5:43	5:53	6:04
5:30	5:41	5:48	6:04	6:13	6:23	6:34
6:00	6:11	6:18	6:34	6:43	6:53	7:04
6:20	6:31	6:38	6:54	7:03	7:12	7:23
6:40	6:51	6:58	7:14	7:23	7:32	7:43
7:00	7:11	7:18	7:34	7:43	7:52	8:03
7:20	7:31	7:38	7:54	8:03	8:12	8:23
7:40	7:51	7:58	8:14	8:23	8:32	8:43
8:00	8:11	8:18	8:34	8:43	8:52	9:03
8:20	8:31	8:38	8:54	9:03	9:12	9:23
8:40	8:51	8:58	9:14	9:23	9:32	9:43
9:00	9:11	9:18	9:34	9:43	9:52	10:03
9:30	9:41	9:48	10:04	10:13	10:22	10:33
10:00	10:11	10:18	10:34	10:43	10:52	11:03
10:30	10:41	10:48	11:04	11:13	11:22	11:33
11:00	11:11	11:18	11:34	11:43	11:52	12:03
11:30	11:41	11:48	12:04	12:13	12:22	12:33
12:00	12:11	12:18	12:34	12:43	12:52	1:03
12:30	12:41	12:48	1:04	1:13	1:24	1:35
1:00	1:11	1:18	1:34	1:43	1:54	2:05
1:30	1:41	1:48	2:04	2:13	2:24	2:35
2:00	2:11	2:18	2:34	2:43	2:54	3:05
2:20	2:31	2:38	2:54	3:03	3:14	3:25
2:40	2:51	2:58	3:14	3:23	3:34	3:45
3:00	3:11	3:18	3:34	3:43	3:54	4:05
3:20	3:31	3:38	3:54	4:03	4:14	4:25
3:40	3:51	3:58	4:14	4:23	4:34	4:45
4:00	4:11	4:18	4:34	4:43	4:54	5:05
4:20	4:31	4:38	4:54	5:03	5:11	5:20
4:40	4:51	4:58	5:14	5:23	5:31	5:40
5:00	5:11	5:18	5:34	5:43	5:51	6:00
5:20	5:31	5:38	5:54	6:01	6:09	6:18
5:40	5:51	5:58	6:14	6:21	6:29	6:38
6:00	6:11	6:18	6:34	6:41	6:49	6:58
6:20	6:31	6:37	6:52	6:59	7:07	7:16
6:40	6:51	6:57	7:12	7:19	7:27	7:36
7:15	7:24	7:30	7:45	7:52	8:00	8:09
7:45	7:54	8:00	8:15	8:22	8:30	8:39
8:15	8:24	8:30	8:45	8:52	9:00	9:09
8:45	8:54	9:00	9:15	9:22	9:30	9:39
9:15	9:24	9:30	9:45	9:52	10:00	10:09
9:45	9:54	10:00	10:15	10:22	10:30	10:39
10:45	10:54	11:00	11:15	11:22	11:30	11:39
11:45	11:54	12:00	12:15	12:22	12:30	12:39
12:45	12:54	1:00	1:15	1:22	1:30	1:39

P.M. Times are shown in bold

WEST OAKS MALL TO DOWNTOWN

7	6	5	4	3	2	1
WEST OAKS MALL	SILVER STAR RD. & HIWASSEE RD.	SILVER STAR RD. & PINE HILLS RD.	PRINCETON ST. & JOHN YOUNG PKWY. WALMART	ORANGE AVE. & ROLLINS ST.	MILLS AVE. & COLONIAL DR.	LYNX CENTRAL STATION
4:23	4:34	4:41	4:50	5:05	5:12	5:20
4:53	5:04	5:11	5:20	5:35	5:42	5:50
5:13	5:24	5:31	5:40	5:55	6:02	6:10
5:32	5:43	5:50	5:59	6:15	6:22	6:30
5:52	6:03	6:10	6:19	6:35	6:42	6:50
6:12	6:23	6:30	6:39	6:55	7:02	7:10
6:31	6:42	6:49	6:59	7:15	7:22	7:30
6:51	7:02	7:09	7:19	7:35	7:42	7:50
7:10	7:22	7:29	7:39	7:55	8:02	8:10
7:30	7:42	7:49	7:59	8:15	8:22	8:30
7:50	8:02	8:09	8:19	8:35	8:42	8:50
8:20	8:32	8:39	8:49	9:05	9:12	9:20
8:51	9:03	9:10	9:20	9:35	9:42	9:50
9:22	9:34	9:41	9:51	10:05	10:12	10:20
9:53	10:04	10:11	10:20	10:35	10:42	10:50
10:23	10:34	10:41	10:50	11:05	11:12	11:20
10:53	11:04	11:11	11:20	11:35	11:42	11:50
11:23	11:34	11:41	11:50	12:05	12:12	12:20
11:53	12:04	12:11	12:20	12:35	12:42	12:50
12:23	12:34	12:41	12:50	1:05	1:12	1:20
12:53	1:04	1:11	1:20	1:35	1:42	1:50
1:13	1:24	1:31	1:40	1:55	2:02	2:10
1:33	1:44	1:51	2:00	2:15	2:22	2:30
1:53	2:04	2:11	2:20	2:35	2:42	2:50
2:13	2:24	2:31	2:40	2:55	3:02	3:10
2:32	2:43	2:50	2:59	3:15	3:22	3:30
2:52	3:03	3:10	3:19	3:35	3:42	3:50
3:12	3:23	3:30	3:39	3:55	4:02	4:10
3:31	3:42	3:49	3:59	4:15	4:22	4:30
3:51	4:02	4:09	4:19	4:35	4:42	4:50
4:10	4:22	4:29	4:39	4:55	5:02	5:10
4:30	4:42	4:49	4:59	5:15	5:22	5:30
4:50	5:02	5:09	5:19	5:35	5:42	5:50
5:10	5:22	5:29	5:39	5:55	6:02	6:10
5:30	5:42	5:49	5:59	6:15	6:22	6:30
6:10	6:22	6:29	6:39	6:52	6:58	7:05
6:42	6:54	7:01	7:09	7:22	7:28	7:35
7:13	7:25	7:31	7:39	7:52	7:58	8:05
7:43	7:55	8:01	8:09	8:22	8:28	8:35
8:15	8:25	8:31	8:39	8:52	8:58	9:05
8:45	8:55	9:01	9:09	9:22	9:28	9:35
9:45	9:55	10:01	10:09	10:22	10:28	10:35
10:45	10:55	11:01	11:09	11:22	11:28	11:35
11:45	11:55	12:01	12:09	12:22	12:28	12:35

P.M. Times are shown in bold



Saturday

DOWNTOWN TO WEST OAKS MALL

LYNX CENTRAL STATION	MILLS AVE. & COLONIAL DR.	ORANGE AVE. & ROLLINS ST.	PRINCETON ST. & JOHN YOUNG PKWY. WALMART	SILVER STAR RD. & PINE HILLS RD.	SILVER STAR RD. & HIWASSEE RD.	WEST OAKS MALL
1						
4:45	4:53	4:59	5:10	5:17	5:24	5:35
5:15	5:23	5:29	5:40	5:47	5:54	6:05
5:45	5:53	5:59	6:10	6:17	6:24	6:35
6:15	6:23	6:29	6:40	6:47	6:54	7:05
6:45	6:53	6:59	7:10	7:17	7:24	7:35
7:15	7:23	7:29	7:40	7:47	7:54	8:05
7:45	7:53	7:59	8:10	8:17	8:24	8:35
8:15	8:23	8:29	8:40	8:47	8:54	9:05
8:45	8:53	8:59	9:10	9:17	9:24	9:35
9:15	9:23	9:29	9:40	9:47	9:54	10:05
9:45	9:53	9:59	10:10	10:17	10:24	10:35
10:15	10:23	10:29	10:40	10:47	10:54	11:05
10:45	10:53	10:59	11:10	11:17	11:24	11:35
11:15	11:23	11:29	11:40	11:47	11:54	12:05
11:45	11:53	11:59	12:10	12:17	12:24	12:35
12:15	12:23	12:29	12:40	12:47	12:54	1:05
12:45	12:53	12:59	1:10	1:17	1:24	1:35
1:15	1:23	1:29	1:40	1:47	1:54	2:05
1:45	1:53	1:59	2:10	2:17	2:24	2:35
2:15	2:23	2:29	2:40	2:47	2:54	3:05
2:45	2:53	2:59	3:10	3:17	3:24	3:35
3:15	3:23	3:29	3:40	3:47	3:54	4:05
3:45	3:53	3:59	4:10	4:17	4:24	4:35
4:15	4:23	4:29	4:40	4:47	4:54	5:05
4:45	4:53	4:59	5:10	5:17	5:24	5:35
5:15	5:23	5:29	5:40	5:47	5:54	6:05
5:45	5:53	5:59	6:10	6:17	6:24	6:35
6:15	6:23	6:29	6:40	6:47	6:54	7:05
6:45	6:53	6:59	7:10	7:17	7:24	7:35
7:15	7:23	7:29	7:40	7:47	7:54	8:05
7:45	7:53	7:59	8:10	8:17	8:24	8:35
8:15	8:23	8:29	8:40	8:47	8:54	9:05
8:45	8:53	8:59	9:10	9:17	9:24	9:35
9:15	9:23	9:29	9:40	9:47	9:54	10:05
10:15	10:23	10:29	10:40	10:47	10:54	11:05
10:45	10:53	10:59	11:10	11:17	11:24	11:35
11:45	11:53	11:59	12:10	12:17	12:24	12:35
12:45	12:53	12:59	1:10	1:17	1:24	1:35

P.M. Times are shown in bold

WEST OAKS MALL TO DOWNTOWN

WEST OAKS MALL	SILVER STAR RD. & HIWASSEE RD.	SILVER STAR RD. & PINE HILLS RD.	PRINCETON ST. & JOHN YOUNG PKWY. WALMART	ORANGE AVE. & ROLLINS ST.	MILLS AVE. & COLONIAL DR.	LYNX CENTRAL STATION
7	6	5	4	3	2	1
4:42	4:55	5:01	5:08	5:20	5:27	5:35
5:12	5:25	5:31	5:38	5:50	5:57	6:05
5:42	5:55	6:01	6:08	6:20	6:27	6:35
6:12	6:25	6:31	6:38	6:50	6:57	7:05
6:42	6:55	7:01	7:08	7:20	7:27	7:35
7:12	7:25	7:31	7:38	7:50	7:57	8:05
7:42	7:55	8:01	8:08	8:20	8:27	8:35
8:12	8:25	8:31	8:38	8:50	8:57	9:05
8:42	8:55	9:01	9:08	9:20	9:27	9:35
9:12	9:25	9:31	9:38	9:50	9:57	10:05
9:42	9:55	10:01	10:08	10:20	10:27	10:35
10:12	10:25	10:31	10:38	10:50	10:57	11:05
10:42	10:55	11:01	11:08	11:20	11:27	11:35
11:12	11:25	11:31	11:38	11:50	11:57	12:05
11:42	11:55	12:01	12:08	12:20	12:27	12:35
12:12	12:25	12:31	12:38	12:50	12:57	1:05
12:42	12:55	1:01	1:08	1:20	1:27	1:35
1:12	1:25	1:31	1:38	1:50	1:57	2:05
1:42	1:55	2:01	2:08	2:20	2:27	2:35
2:12	2:25	2:31	2:38	2:50	2:57	3:05
2:42	2:55	3:01	3:08	3:20	3:27	3:35
3:12	3:25	3:31	3:38	3:50	3:57	4:05
3:42	3:55	4:01	4:08	4:20	4:27	4:35
4:12	4:25	4:31	4:38	4:50	4:57	5:05
4:42	4:55	5:01	5:08	5:20	5:27	5:35
5:12	5:25	5:31	5:38	5:50	5:57	6:05
5:42	5:55	6:01	6:08	6:20	6:27	6:35
6:12	6:25	6:31	6:38	6:50	6:57	7:05
6:42	6:55	7:01	7:08	7:20	7:27	7:35
7:12	7:25	7:31	7:38	7:50	7:57	8:05
7:42	7:55	8:01	8:08	8:20	8:27	8:35
8:12	8:25	8:31	8:38	8:50	8:57	9:05
8:42	8:55	9:01	9:08	9:20	9:27	9:35
9:12	9:25	9:31	9:38	9:50	9:57	10:05
10:12	10:25	10:31	10:38	10:50	10:57	11:05
10:42	10:55	11:01	11:08	11:20	11:27	11:35
11:42	11:55	12:01	12:08	12:20	12:27	12:35

P.M. Times are shown in bold



Xpress Link 208

Downtown Kissimmee Express

Monday - Friday service

No Saturday - Sunday/Holiday service

: SERVING:

- Link 10
- Link 18
- Link 26
- Link 55
- Link 56
-

- Link 57
- Link 108
- FastLink 441
- NeighborLink 632
- Link 11
- Link 18
- Link 42
- Link 111
- FastLink 418

XPRESS LINK 208

Please have exact fare ready - no change can be returned.

Xpress Link 208 Single Ride	\$3.50
Xpress Link 208 Discount* Single Ride	\$1.75
Xpress Link 208 All-Day Pass	\$6.50
Xpress Link 208 All-Day Discount* Pass	\$3.25
Xpress Link 208 7-Day Pass	\$23
Xpress Link 208 7-Day Discount* Pass	\$11.50
Xpress Link 208 30-Day Pass	\$70
Xpress Link 208 30-Day Discount* Pass	\$35
Transfer	FREE

Ask the Operator for a transfer when boarding. Transfers are limited to 90 minutes. Transfers are not valid on the same link or for round trip purposes.

All-Day Passes are valid from 4 a.m. on the date issued until 3 a.m. on the following day. This pass is only available by request from the Operator when boarding. **IMPORTANT! TELL THE OPERATOR THAT YOU WANT AN ALL-DAY PASS BEFORE YOU PUT MONEY INTO THE FAREBOX.**

When you buy an All-Day Xpress Pass on Link 208, a 7-Day Xpress Pass or a 30-Day Xpress Pass at the LYNX terminal, you can ride any of our regular LYNX buses. Just swipe your pass. It saves you money! A transfer cannot be used from a regular bus to an Xpress bus.

*Discount Pass prices are applicable only to those who qualify under the Youth and AdvantAge Discount policy. Please see page 12 for more information.

• XPRESS LINK 208

• Por favor tenga el dinero exacto de la tarifa - cambio no será devuelto.

Xpress Link 208 Pasaje de una vía	\$3.50
Xpress Link 208 Pasaje descontado* de una vía	\$1.75
Xpress Link 208 Pase de un Día	\$6.50
Xpress Link 208 Pase de un Día descontado*	\$3.25
Xpress Link 208 Pase de 7 Días	\$23
Xpress Link 208 Pase de 7 Días descontado*	\$11.50

Xpress LINK 208 Pase de 30 Días	\$70
Xpress LINK 208 Pase de 30 Días descontado*	\$35

• **Transferencia**

• **GRATIS**

• Pida al operador una transferencia al abordar. Las transferencias son validas por 90 minutos. Las transferencias son inválidas en el mismo autobús o para los propósitos de viajes de ida y regreso.

• Pase de un Día es válido desde las 4 de la mañana del día expedido hasta las 3 de la mañana del día siguiente. Este pase está disponible solamente pidiéndoselo al operador al abordar el autobús. ¡MUY IMPORTANTE! DIGALE AL OPERADOR QUE USTED DESEA UN PASO DE UN DIA ANTES QUE USTED COLQUE EL DINERO EN LA CAJA DE TARIFAS.

• Cuando usted compra un Paso de un día en el Link 208, un Pase Xpress de 7 Días o un Pase Xpress de 30 Días en el Terminal de LYNX, usted puede viajar en cualquiera de nuestros autobús de servicio regular de LYNX. Simplemente usando su pase. ¡Este le ahorrara dinero! Las transferencias no pueden ser utilizadas de un servicio regular de autobús a un servicio de autobús Xpress.

• *Los pases descontados solamente aplican a los que califiquen bajo la política de descuento de tarifas para la juventud y para personas mayores de 65 años de edad. Vea por favor la página 14 para más información.



Xpress Link 208

Downtown Kissimmee

Express

Monday - Friday service

No Saturday - Sunday/Holiday service

SAND LAKE SUNRAIL TO LYNX KISSIMMEE INTERMODAL STATION

SAND LAKE SUNRAIL

1

6:40
7:40
8:40
4:40
5:40
6:20

KISSIMMEE/ST. CLOUD TURNPIKE PARK & RIDE

2

7:05
8:05
9:05
5:05
6:05
6:45

LYNX KISSIMMEE INTERMODAL STATION

3

7:15
8:15
9:15
5:15
6:15
6:55

LYNX KISSIMMEE INTERMODAL STATION TO SAND LAKE SUNRAIL

LYNX KISSIMMEE INTERMODAL STATION

3

6:30
7:30
8:30
4:30
5:30
6:30

KISSIMMEE/ST. CLOUD TURNPIKE PARK & RIDE

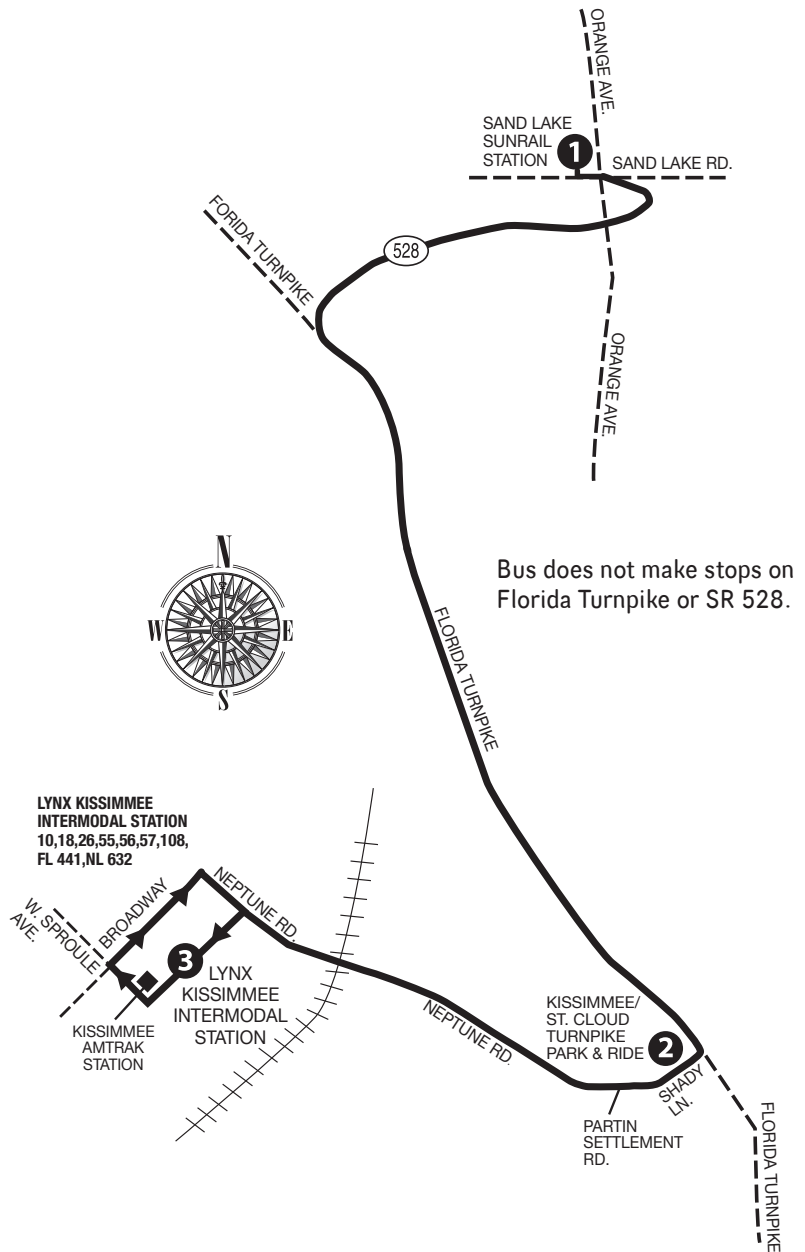
2

6:40
7:40
8:40
4:40
5:40
6:40

SAND LAKE SUNRAIL

1

7:05
8:05
9:05
5:05
6:05
7:05



LYNX KISSIMMEE INTERMODAL STATION
10,18,26,55,56,57,108,
FL 441,NL 632

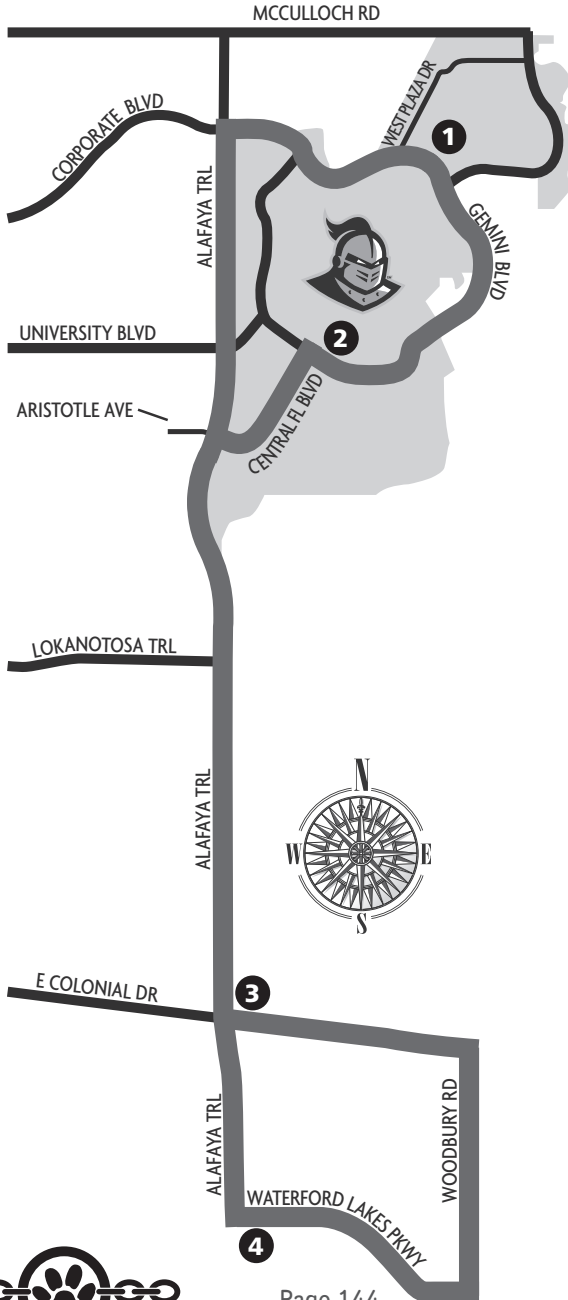


Link 210

UCF KnightLYNX Blue

Friday & Saturday service

- **SERVING:**
- Knights Plaza (UCF Arena)
- UCF Recreation & Wellness Ctr.
- The Edge Apt.
- Campus Crossings (Alafaya)
- Pegasus Pointe Apt.
- Alafaya Village S.C.
- Waterford Lakes Town Ctr. (1)
- Waterford Lakes Town Ctr. (2)
- Woodbury Rd.
- Alafaya Commons S.C. (Colonial Dr. Stop)
- Alafaya Commons S.C. (Alafaya Trl. Stop)
- Campus Crossings (College Station)
- Boardwalk Apt.
- Lake Claire Apt./Greek Park Dr.



Blue Line service starts at 6 p.m. at the UCF Arena and departs every 40 minutes until 9 p.m., at which time it departs every 15 minutes. The final run leaves UCF Arena at 12:15 a.m.

Friday & Saturday

UCF TO WATERFORD LAKES CIRCULATOR

UCF ARENA	UCF RECREATION CENTER	ALAFAYA TRL. & COLONIAL DR.	ALAFAYA TRL. & WATERFORD LAKES PKWY.	UCF ARENA
1	2	3	4	1
6:00	6:02	6:09	6:12	6:30
6:40	6:42	6:49	6:52	7:10
7:20	7:22	7:29	7:32	7:50
8:00	8:02	8:09	8:12	8:30
8:40	8:42	8:49	8:52	9:10
9:00	9:02	9:08	9:11	9:25
9:15	9:17	9:23	9:26	9:40
9:30	9:32	9:38	9:41	9:55
9:45	9:47	9:53	9:56	10:10
10:00	10:02	10:08	10:11	10:25
10:15	10:17	10:23	10:26	10:40
10:30	10:32	10:38	10:41	10:55
10:45	10:47	10:53	10:56	11:10
11:00	11:02	11:08	11:11	11:25
11:15	11:17	11:23	11:26	11:40
11:30	11:32	11:38	11:41	11:55
11:45	11:47	11:53	11:56	12:10
12:00	12:02	12:08	12:11	12:25
12:15	12:17	12:23	12:26	12:40

P.M. Times are shown in bold



Link 211

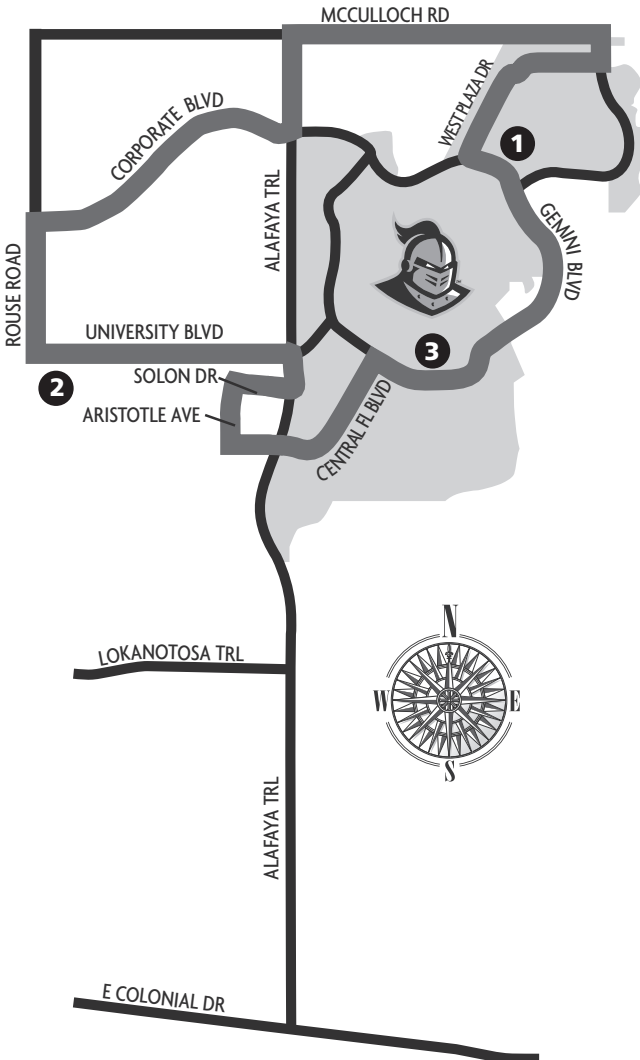
UCF KnightLYNX Green

Friday & Saturday service

- **SERVING:**
- Knights Plaza (UCF Arena)
- Northgate Lakes Apt.
- Tivoli Apt.
- University Palms S.C.
- Pegasus Landing S.C.
- University Commons S.C.
- Sterling Central Apt.

UCF Recreation & Wellness Ctr.

Green Line service starts at 8 p.m. at the UCF Arena and departs every 20 minutes until 11 p.m., at which time it departs every 15 minutes. The final run leaves UCF Arena at 2:30 a.m.



Friday & Saturday

UCF CAMPUS AREA CIRCULATOR

1	2	3	1
UCF ARENA	UNIVERSITY BLVD & ROUSE RD.	UCF RECREATION CENTER	UCF ARENA
8:00	8:15	8:22	8:25
8:20	8:35	8:42	8:45
8:40	8:55	9:02	9:05
9:00	9:15	9:22	9:25
9:20	9:35	9:42	9:45
9:40	9:55	10:02	10:05
10:00	10:15	10:22	10:25
10:20	10:35	10:42	10:45
10:40	10:55	11:02	11:05
11:00	11:15	11:22	11:25
11:15	11:30	11:37	11:40
11:30	11:45	11:52	11:55
11:45	12:00	12:07	12:10
12:00	12:15	12:22	12:25
12:15	12:30	12:37	12:40
12:30	12:45	12:52	12:55
12:45	1:00	1:07	1:10
1:00	1:15	1:22	1:25
1:15	1:30	1:37	1:40
1:30	1:45	1:52	1:55
1:45	2:00	2:07	2:10
2:00	2:15	2:22	2:25
2:15	2:30	2:37	2:40
2:30	2:45	2:52	2:55

P.M. Times are shown in bold



Link 212

UCF KnightLYNX Red

Friday & Saturday service

- **SERVING:**
- Knights Plaza (UCF Arena)
- UCF Recreation & Wellness Ctr.
- The Edge Apt.
- Campus Crossings (Alafaya)
- Pegasus Pointe Apt.
- Alafaya Village S.C.
- Downtown Orlando
- Alafaya Commons S.C. (Colonial Dr. Stop)
- Alafaya Commons S.C. (Alafaya Trl. Stop)
- Campus Crossings (College Station)
- Boardwalk Apt.
- Lake Claire Apt./Greek Park Dr.

Friday & Saturday

UCF TO DOWNTOWN ORLANDO

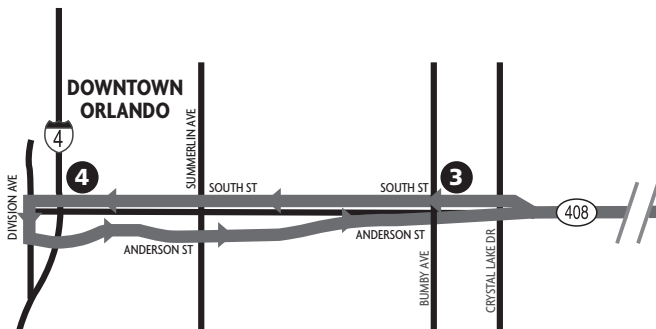
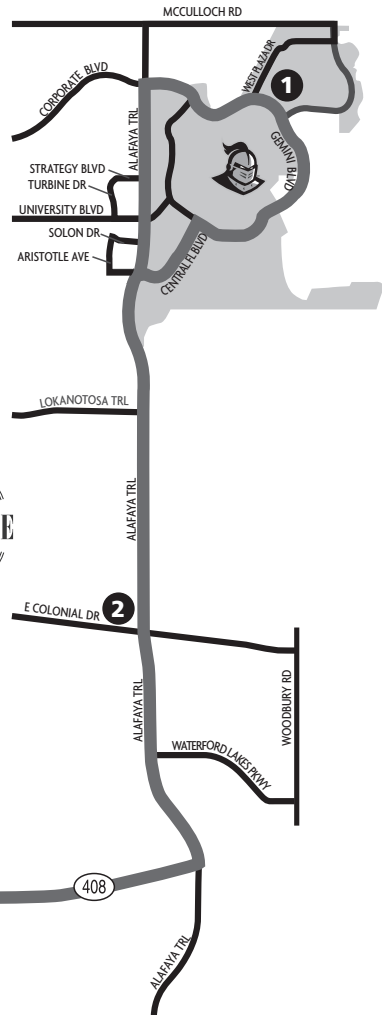

1	2	3	4
UCF ARENA	COLONIAL DR. & ALAFAYA TRL.	SOUTH ST. & BUMBY AVE.	GARLAND AVE. & SOUTH ST.
9:15	9:30	9:42	9:54
10:30	10:45	10:57	11:09
11:45	12:00	12:12	12:24

DOWNTOWN ORLANDO TO UCF

4	3	2	1
GARLAND AVE. & SOUTH ST.	SOUTH ST. & BUMBY AVE.	COLONIAL DR. & ALAFAYA TRL.	UCF ARENA
10:45	10:58	11:10	11:25
12:00	12:13	12:25	12:40
1:15	1:28	1:40	1:55
2:45	2:58	3:10	3:25

P.M. Times are shown in bold

Red Line service starts at 9:15 p.m. at the UCF Arena and departs every hour until 11:45 p.m., Return trips begin at 10:45 p.m. The final run leaves Downtown at 2:45 a.m.



Let's Vanpool

IT MAKES CENTS!

Sharing a ride to work can save you from \$3,000 to \$5,000 a year.

LYNX provides the van, maintenance and insurance.

You supply a driver and passengers.

Turn your commute from a frustrating chore to a relaxing trip!

CONTACT LYNX AT 407-843-POOL (7665).



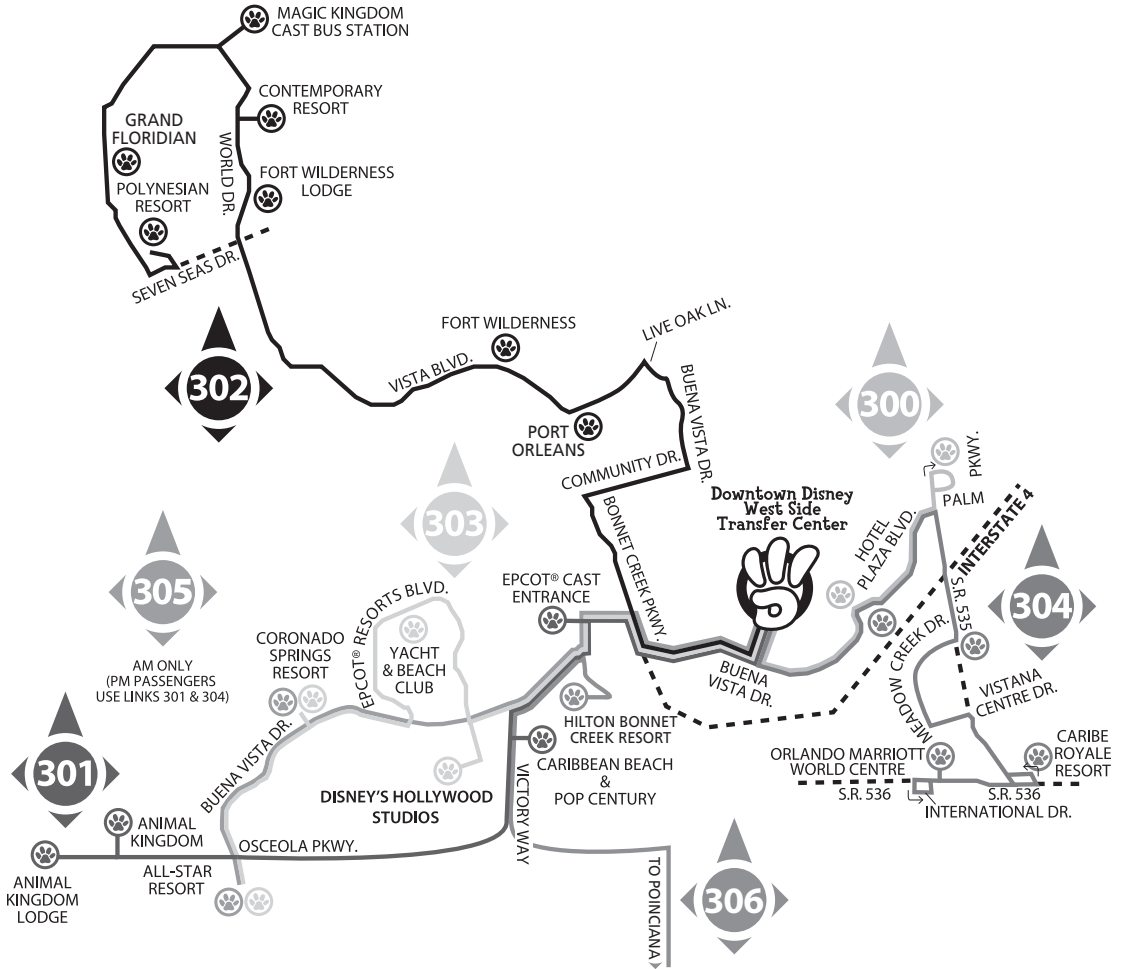
Links 300 – 306

Downtown Disney Direct

Monday–Sunday & Holiday service

: SERVING:

- : Link 300 Downtown Orlando/Hotel Plaza
- : Link 301 Pine Hills/Animal Kingdom
- : Link 302 Rosemont/Magic Kingdom
- : Link 303 Washington Shores/Disney's Hollywood Studios
- : Link 304 Rio Grande Avenue/Vistana Resort
- : Link 305 MetroWest (a.m. only)
- : p.m. passengers use Link 301 & 304
- : Link 306 Poinciana/Hilton Bonnet Creek Resort



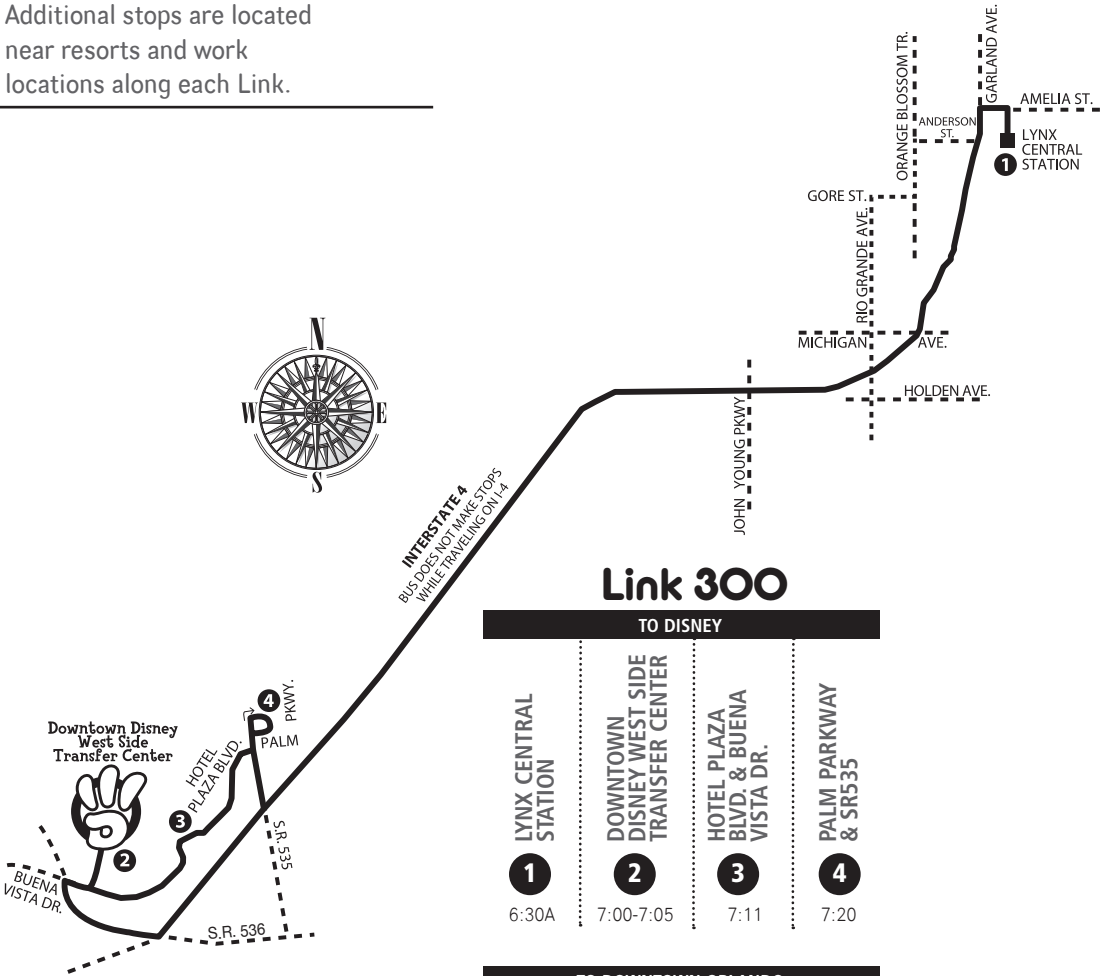
Link 300

Downtown Disney Direct

Monday–Sunday & Holiday service

- **SERVING:**
- Downtown Orlando
- Hotel Plaza

Additional stops are located near resorts and work locations along each Link.



TO DOWNTOWN ORLANDO

4	PALM PARKWAY & SR535	4:55
3	HOTEL PLAZA BLVD. & BUENA VISTA DR.	5:07
2	DOWNTOWN DISNEY WEST SIDE TRANSFER CENTER	5:15-5:20
1	LYNX CENTRAL STATION	6:00

P.M. Times are shown in bold



Link 302

Downtown Disney Direct

Monday–Sunday & Holiday service

SERVING:

Rosemont
Magic Kingdom

Additional stops are located near resorts and work locations along each Link.

Link 302

TO DISNEY

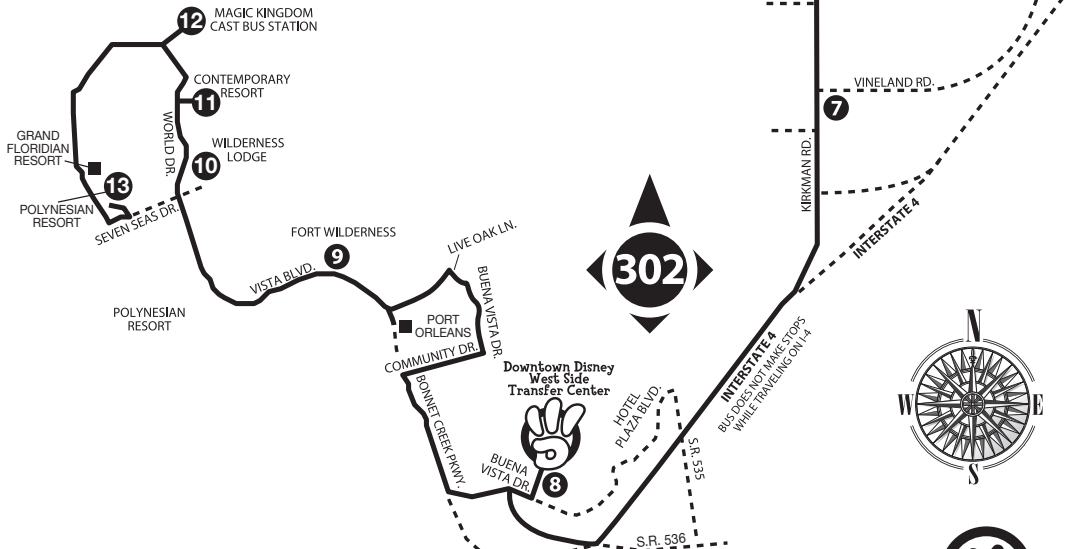
ROSEMONT SUPERSTOP	NORTH LANE & PINE HILLS RD.	SILVER STAR RD. & PINE HILLS RD.	MERCY DR. & PRINCETON ST.	OLD WINTER GARDEN RD. & IVEY LN.	KIRKMAN RD. & RALEIGH ST.	KIRKMAN RD. & VINELAND RD.	DOWNTOWN DISNEY WEST SIDE TRANSFER CTR. ARRIVE	DOWNTOWN DISNEY WEST SIDE TRANSFER CTR. DEPART	FORT WILDERNESS	WILDERNESS LODGE	CONTEMPORARY RESORT	MAGIC KINGDOM CAST BUS STATION	POLYNESIAN RESORT
1	2	3	4	5	6	7	8	8	9	10	11	12	13
5:55	6:04	6:08	6:15	6:22	6:33	6:43	7:00	7:05	7:23	7:29	7:35	7:43	7:51
2:10	2:19	2:23	2:30	2:37	2:48	2:58	3:15	3:20	3:38	3:44	3:50	3:58	4:06

P.M. Times are shown in bold

TO ROSEMONT

WILDERNESS LODGE	CONTEMPORARY RESORT	MAGIC KINGDOM CAST BUS STATION	POLYNESIAN RESORT	FORT WILDERNESS	DOWNTOWN DISNEY WEST SIDE TRANSFER CTR. ARRIVE	DOWNTOWN DISNEY WEST SIDE TRANSFER CTR. DEPART	KIRKMAN RD. & VINELAND RD.	KIRKMAN RD. & RALEIGH ST.	OLD WINTER GARDEN RD. & IVEY LN.	MERCY DR. & PRINCETON ST.	SILVER STAR RD. & PINE HILLS RD.	NORTH LANE & PINE HILLS RD.	ROSEMONT SUPERSTOP
10	11	12	13	9	8	8	7	6	5	4	3	2	1
4:27	4:33	4:40	4:48	4:57	5:15	5:20	5:37	5:50	5:58	6:09	6:14	6:18	6:26

P.M. Times are shown in bold



Link 303

Downtown Disney Direct

Monday–Sunday & Holiday service

- **SERVING:**
- Washington Shores SuperStop
- Disney's Hollywood Studios
- Coronado Springs Resort
- Disney's All-Star Sports Resort

Additional stops are located near resorts and work locations along each Link.

Link 303

TO DISNEY

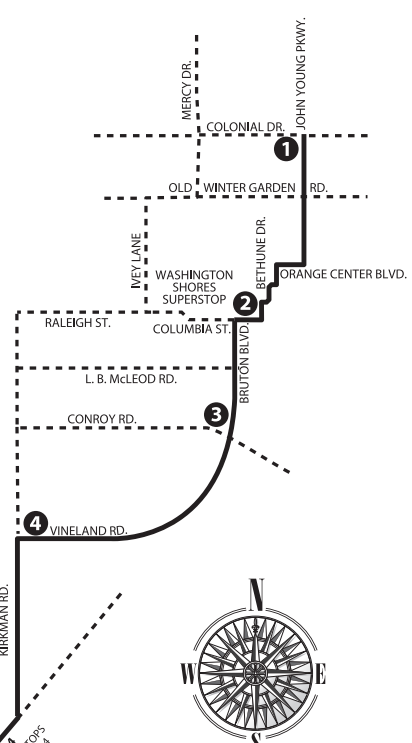
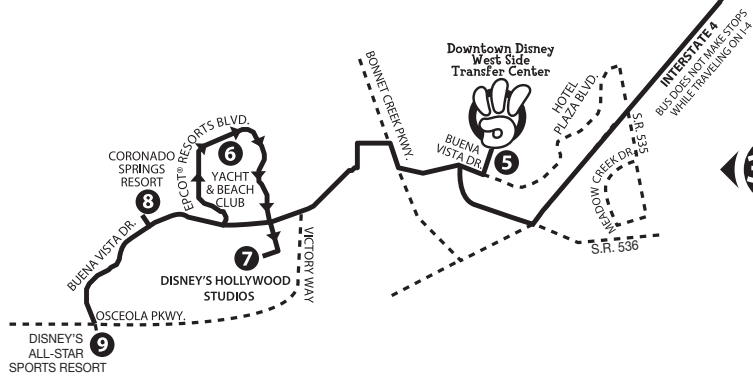
COLONIAL DR. & JOHN YOUNG PKWY	WASHINGTON SHORES SUPERSTOP	VINELAND RD. & CONROY RD.	KIRKMAN RD. & VINELAND RD.	DOWNTOWN DISNEY WEST SIDE TRANSFER CTR.	YACHT & BEACH CLUB	DISNEY'S HOLLYWOOD STUDIO	CORONADO SPRINGS RESORT	ALL STAR RESORT
1	2	3	4	5	6	7	8	9
6:15	6:23	6:35	6:43	7:00-7:05	7:14	7:20		
2:30	2:38	2:50	2:58	3:15-3:20	3:29	3:35	3:40	3:45

P.M. Times are shown in bold

TO WASHINGTON SHORES

ALL STAR RESORT	CORONADO SPRINGS RESORT	YACHT & BEACH CLUB	DISNEY'S HOLLYWOOD STUDIO	DOWNTOWN DISNEY WEST SIDE TRANSFER CTR.	KIRKMAN RD. & VINELAND RD.	VINELAND RD. & CONROY RD.	WASHINGTON SHORES SUPERSTOP	COLONIAL DR. & JOHN YOUNG PKWY
9	8	6	7	5	4	3	2	1
4:40	4:47	4:56	5:04	5:15-5:20	5:37	5:45	5:53	6:00

P.M. Times are shown in bold



Link 304

Downtown Disney Direct

Monday–Sunday & Holiday service

SERVING:

- Rio Grande Avenue
- Vistana Resort
- Caribe Resort

- Orlando World Center Marriott Resort & Convention Center
- Lake Buena Vista Resort Village and Spa

Monday - Sunday & Holiday

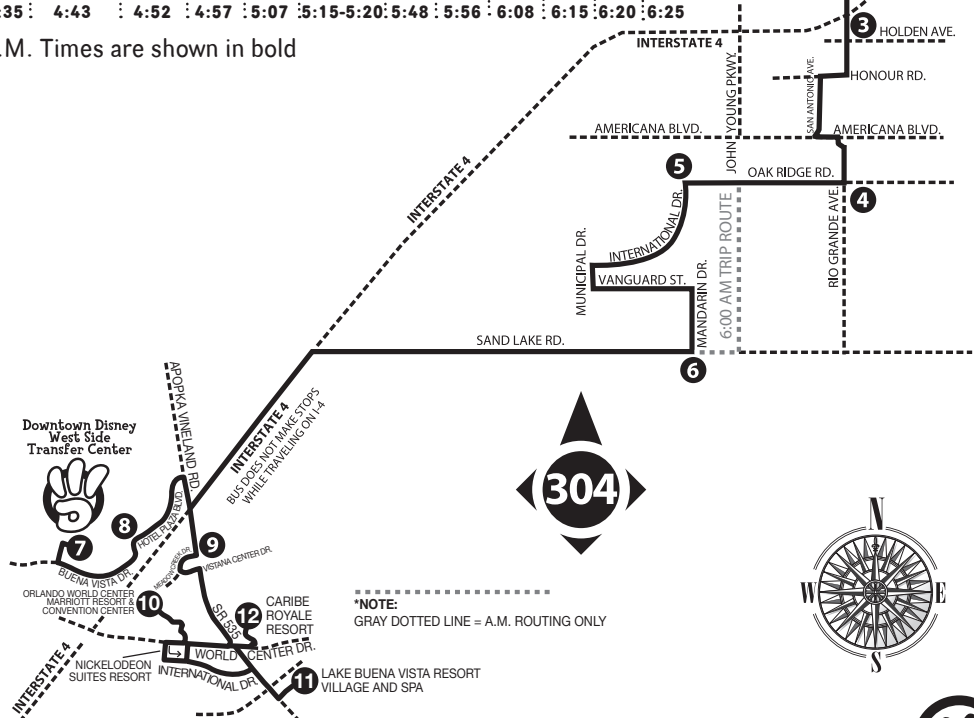
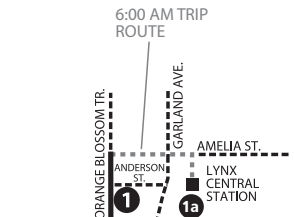
Additional stops are located near resorts and work locations along each Link.

TO DISNEY	
LYNX CENTRAL STATION	1a
O.B.T. & ANDERSON ST.	1
RIO GRANDE AVE. & MICHIGAN AVE.	2
RIO GRANDE AVE. & HOLDEN AVE.	3
OAK RIDGE RD. & RIO GRANDE AVE.	4
INTERNATIONAL DR. & OAK RIDGE RD.	5
MANDARIN DR. & SAND LAKE RD.	6
DOWNTOWN DISNEY WEST SIDE TRANSFER CTR.	7
HOTEL PLAZA & BUENA VISTA DR.	8
SR 535 & MEADOW CREEK DR.	9
ORLANDO WORLD CENTER MARRIOTT RESORT & CONVENTION CENTER	10
LAKE BUENA VISTA RESORT VILLAGE AND SPA	11
CARIBE ROYALE RESORT	12
6:00	6:11
6:16	6:21
6:28	-
-	-
7:00-7:05	7:11
7:18	-
7:26	7:35
7:40	-
2:20	2:25
2:30	2:37
2:49	2:55
3:15-3:20	3:26
3:33	3:41
3:50	3:50

P.M. Times are shown in bold

TO RIO GRANDE	
SR 535 & MEADOW CREEK DR.	9
ORLANDO WORLD CENTER MARRIOTT RESORT & CONVENTION CENTER	10
LAKE BUENA VISTA RESORT VILLAGE AND SPA	11
CARIBE ROYALE RESORT	12
HOTEL PLAZA & BUENA VISTA DR.	8
DOWNTOWN DISNEY WEST SIDE TRANSFER CTR.	7
MANDARIN DR. & SAND LAKE RD.	6
INTERNATIONAL DR. & OAK RIDGE RD.	5
OAK RIDGE RD. & RIO GRANDE AVE.	4
RIO GRANDE AVE. & HOLDEN AVE.	3
RIO GRANDE AVE. & MICHIGAN AVE.	2
O.B.T. & ANDERSON ST.	1
4:35	4:43
4:52	4:57
5:07	5:15-5:20
5:20	5:48
5:56	6:08
6:15	6:20
6:25	6:25

P.M. Times are shown in bold



Link 305 (a.m. only)

Downtown Disney Direct

Monday–Sunday & Holiday service

- **SERVING:**
- MetroWest (a.m. only)
- p.m. passengers use Link 301 & 304
- Disney's All-Star Sports Resort
- Coronado Springs Resort

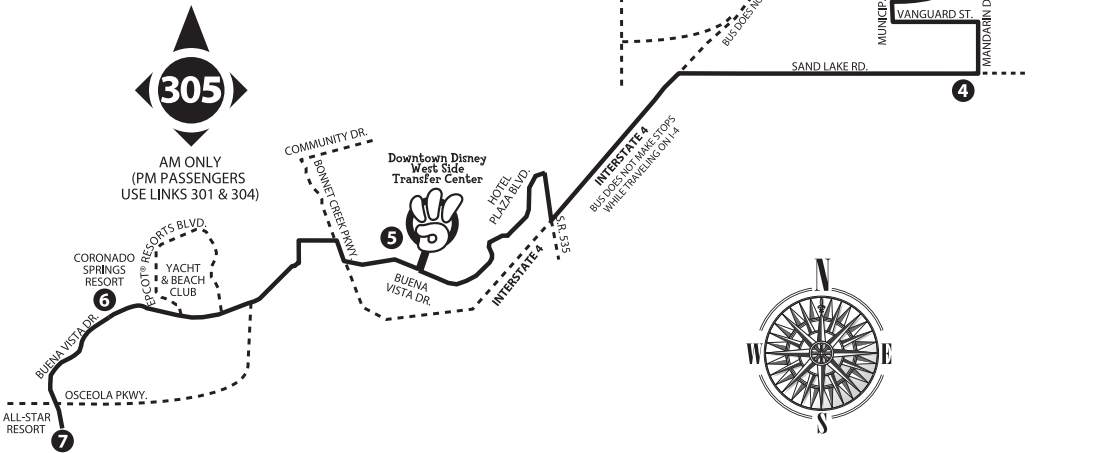
Additional stops are located near resorts and work locations along each Link.

Link 305

TO DISNEY (AM ONLY)

KIRKMAN RD. & RALEIGH ST.	CONROY RD. & VINELAND RD.	INTERNATIONAL DR. & OAK RIDGE RD.	MANDARIN DR. & SAND LAKE RD.	DOWNTOWN DISNEY WEST SIDE TRANSFER CTR.	CORONADO SPRINGS RESORT	DISNEY'S ALL-STAR SPORTS RESORT
1	2	3	4	5	6	7
6:09A	6:24	6:34	6:40	7:00-7:05	7:14	7:19

P.M. Times are shown in bold



Link 306

Downtown Disney Direct

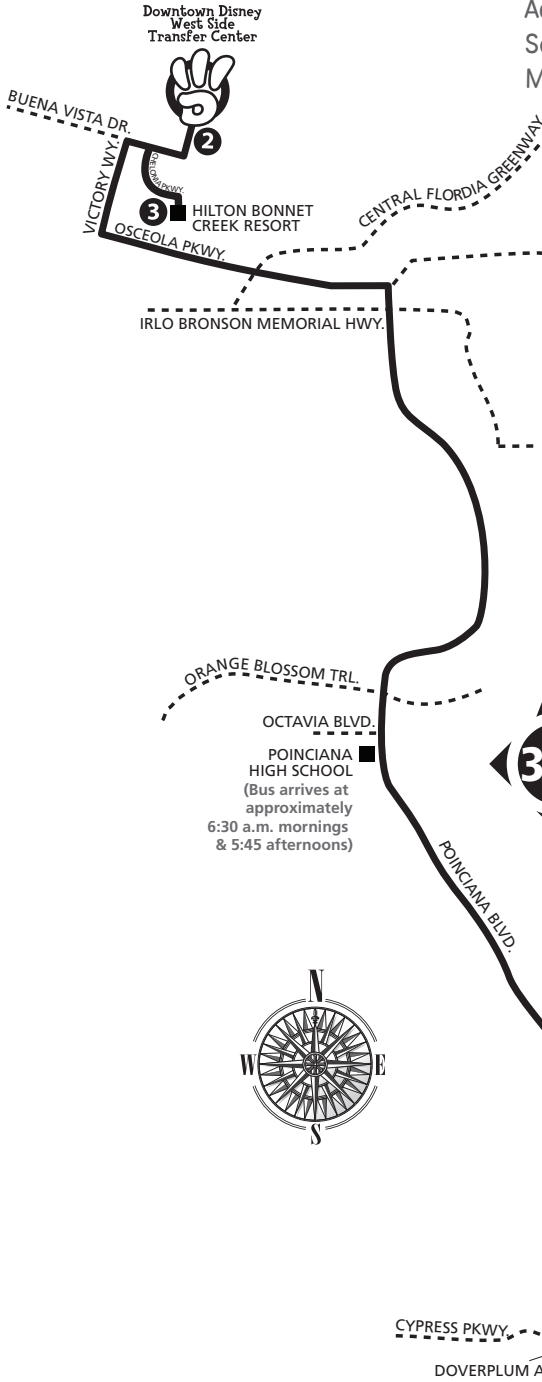
Monday–Sunday & Holiday service

SERVING:

- Poinciana
- Poinciana High School
- Downtown Disney Westside
- Transfer Center
- Hilton Bonnet Creek Resort

NeighborLink 601
NeighborLink 603

Additional stops are located at Poinciana High School, and the intersection of Irlo Bronson Memorial Highway & Poinciana Boulevard.



Link 306

TO DISNEY

POINCIANA WALMART	DOWNTOWN DISNEY WEST SIDE TRANSFER CTR.	HILTON BONNET CREEK RESORT
1	2	3
6:15	7:00-7:05	7:15

TO POINCIANA

HILTON BONNET CREEK RESORT	DOWNTOWN DISNEY WEST SIDE TRANSFER CTR.	POINCIANA WALMART
3	2	1
5:05	5:15-5:20	6:05

P.M. Times are shown in bold



Link 313

Winter Park

Monday–Saturday service

No Sunday/Holiday service

• SERVING:

- LYNX Central Station
- Orange County Admin. Bldg.
- Lutheran Towers
- Orlando Central Towers
- Baptist Terrace

- Thornton Park
- Colonial Plaza
- VA Clinic
- Florida Hospital
- Winter Park

Monday - Saturday

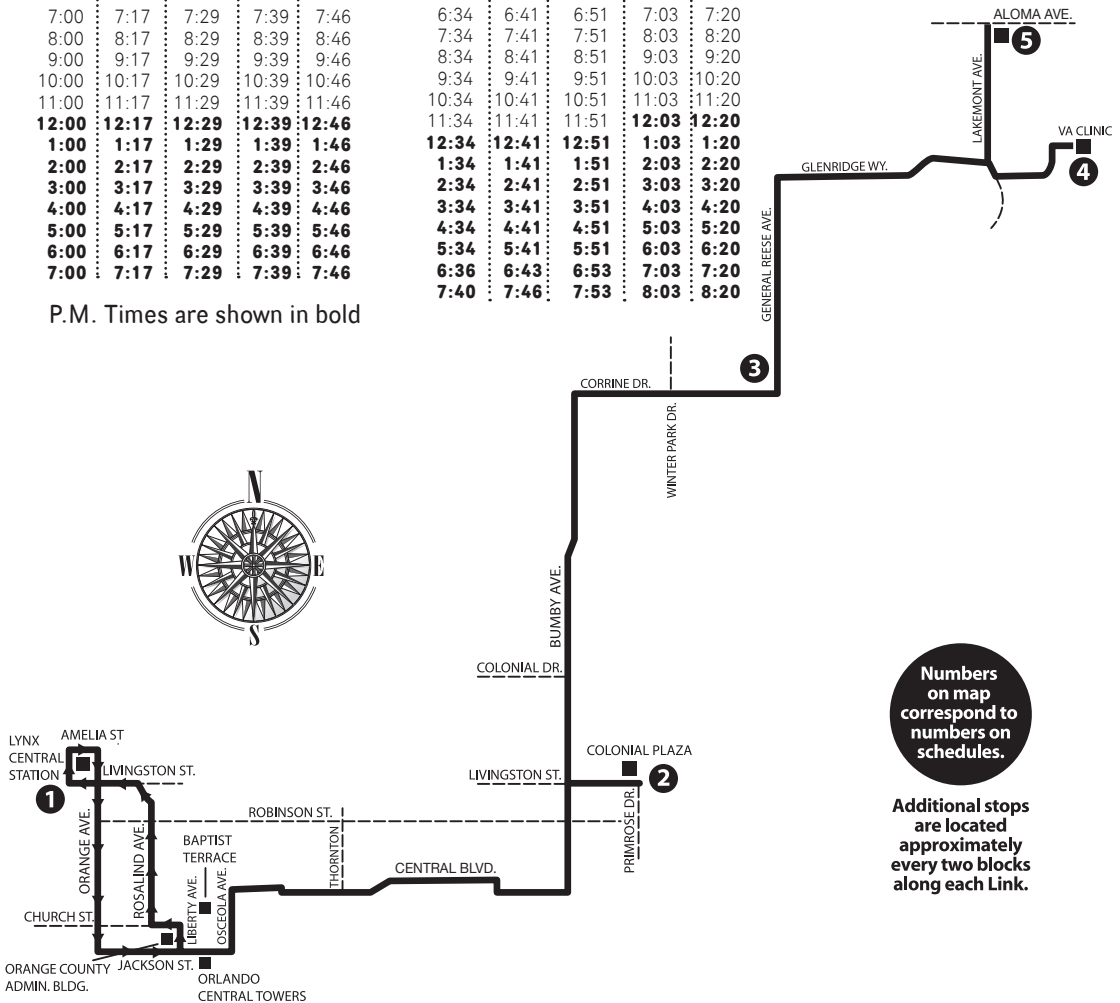
LYNX CENTRAL STATION TO FLORIDA HOSPITAL

FLORIDA HOSPITAL TO LYNX CENTRAL STATION

LYNX CENTRAL STATION	COLONIAL PLAZA	CORRINE DR. & GENERAL REESE AVE.	VA CLINIC	FLORIDA HOSPITAL WINTER PARK
1	2	3	4	5
7:00	7:17	7:29	7:39	7:46
8:00	8:17	8:29	8:39	8:46
9:00	9:17	9:29	9:39	9:46
10:00	10:17	10:29	10:39	10:46
11:00	11:17	11:29	11:39	11:46
12:00	12:17	12:29	12:39	12:46
1:00	1:17	1:29	1:39	1:46
2:00	2:17	2:29	2:39	2:46
3:00	3:17	3:29	3:39	3:46
4:00	4:17	4:29	4:39	4:46
5:00	5:17	5:29	5:39	5:46
6:00	6:17	6:29	6:39	6:46
7:00	7:17	7:29	7:39	7:46

FLORIDA HOSPITAL WINTER PARK	VA CLINIC	CORRINE DR. & GENERAL REESE AVE.	COLONIAL PLAZA	LYNX CENTRAL STATION
5	4	3	2	1
6:34	6:41	6:51	7:03	7:20
7:34	7:41	7:51	8:03	8:20
8:34	8:41	8:51	9:03	9:20
9:34	9:41	9:51	10:03	10:20
10:34	10:41	10:51	11:03	11:20
11:34	11:41	11:51	12:03	12:20
12:34	12:41	12:51	1:03	1:20
1:34	1:41	1:51	2:03	2:20
2:34	2:41	2:51	3:03	3:20
3:34	3:41	3:51	4:03	4:20
4:34	4:41	4:51	5:03	5:20
5:34	5:41	5:51	6:03	6:20
6:36	6:43	6:53	7:03	7:20
7:40	7:46	7:53	8:03	8:20

P.M. Times are shown in bold



Numbers on map correspond to numbers on schedules.

Additional stops are located approximately every two blocks along each Link.



Link 319

Richmond Heights

Monday–Sunday & Holiday service

- **SERVING:**
- LYNX Central Station
- OCPS Educational Leadership Center
- Center
- Westmoreland Drive
- Gore Street

Orange Center Boulevard
 Washington Shores SuperStop
 L. Claudia Allen Senior Center
 C.R. Smith Neighborhood Center

Sunday & Holiday

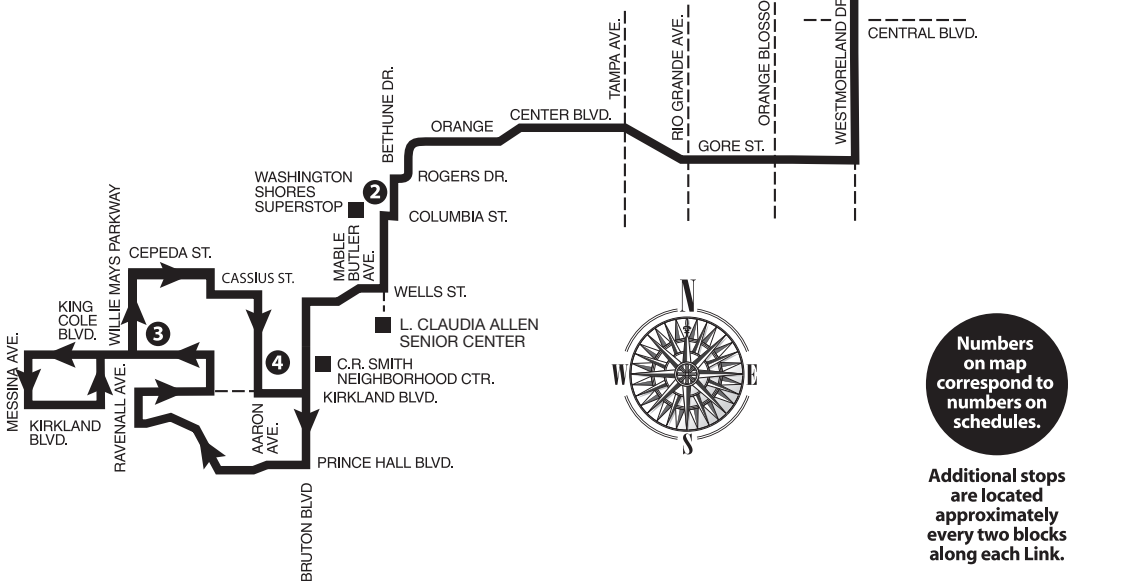
DOWNTOWN ORLANDO TO RICHMOND HEIGHTS

LYNX CENTRAL STATION	WASHINGTON SHORES SUPERSTOP	WILLIE MAYS PKWY. & KING COLE BLVD.	KING COLE BLVD. & AARON AVE.	WASHINGTON SHORES SUPERSTOP
1	2	3	4	2
4:45	5:05	5:22	5:29	5:37
5:45	6:05	6:22	6:29	6:37
6:45	7:05	7:22	7:29	7:37
7:45	8:05	8:22	8:29	8:37
8:45	9:05	9:22	9:29	9:37
9:45	10:05	10:22	10:29	10:37
10:45	11:05	11:22	11:29	11:37
11:45	12:05	12:22	12:29	12:37
12:45	1:05	1:22	1:29	1:37
1:45	2:05	2:22	2:29	2:37
2:45	3:05	3:22	3:29	3:37
3:45	4:05	4:22	4:29	4:37
4:45	5:05	5:22	5:29	5:37
5:45	6:05	6:22	6:29	6:37
6:45	7:05	7:22	7:29	7:37

RICHMOND HEIGHTS TO DOWNTOWN ORLANDO

WASHINGTON SHORES SUPERSTOP	LYNX CENTRAL STATION
2	1
5:45	6:05
6:45	7:05
7:45	8:05
8:45	9:05
9:45	10:05
10:45	11:05
11:45	12:05
12:45	1:05
1:45	2:05
2:45	3:05
3:45	4:05
4:45	5:05
5:45	6:05
6:45	7:05
7:45	8:05

P.M. Times are shown in bold



Numbers on map correspond to numbers on schedules.

Additional stops are located approximately every two blocks along each Link.



Monday - Saturday

DOWNTOWN ORLANDO TO RICHMOND HEIGHTS					RICHMOND HEIGHTS TO DOWNTOWN ORLANDO	
LYNX CENTRAL STATION	WASHINGTON SHORES SUPERSTOP	WILLIE MAYS PKWY. & KING COLE BLVD	KING COLE BLVD. & AARON AVE.	WASHINGTON SHORES SUPERSTOP	WASHINGTON SHORES SUPERSTOP	LYNX CENTRAL STATION
1	2	3	4	2	2	1
4:30	4:48	5:04	5:11	5:19	5:01	5:20
5:00	5:18	5:34	5:41	5:49	5:31	5:50
5:30	5:48	6:05	6:12	6:20	5:59	6:20
6:00	6:21	6:38	6:45	6:53	6:29	6:50
6:30	6:51	7:08	7:15	7:23	6:59	7:20
7:00	7:21	7:38	7:45	7:53	7:29	7:50
7:30	7:51	8:08	8:15	8:23	7:59	8:20
8:00	8:21	8:38	8:45	8:53	8:29	8:50
8:30	8:51	9:09	9:16	9:24	8:59	9:20
9:00	9:21	9:39	9:46	9:54	9:29	9:50
9:30	9:51	10:09	10:16	10:24	9:59	10:20
10:00	10:21	10:39	10:46	10:54	10:29	10:50
10:30	10:51	11:09	11:16	11:24	10:59	11:20
11:00	11:21	11:39	11:46	11:54	11:29	11:50
11:30	11:51	12:09	12:16	12:24	11:59	12:20
12:00	12:21	12:39	12:46	12:54	12:29	12:50
12:30	12:51	1:09	1:16	1:24	12:59	1:20
1:00	1:21	1:39	1:46	1:54	1:29	1:50
1:30	1:51	2:09	2:16	2:24	1:59	2:20
2:00	2:21	2:39	2:46	2:54	2:29	2:50
2:30	2:51	3:08	3:15	3:23	2:59	3:20
3:00	3:23	3:40	3:47	3:55	3:29	3:50
3:30	3:53	4:10	4:17	4:25	3:59	4:20
4:00	4:23	4:40	4:47	4:55	4:29	4:50
4:30	4:53	5:10	5:17	5:25	4:59	5:20
5:00	5:23	5:40	5:47	5:55	5:29	5:50
5:30	5:53	6:10	6:17	6:25	5:59	6:20
6:00	6:23	6:40	6:47	6:55	6:29	6:50
6:30	6:53	7:10	7:17	7:25	7:00	7:20
7:00	7:20	7:37	7:44	7:52	7:45	8:05
7:45	8:05	8:22	8:29	8:37	8:45	9:05
8:45	9:05	9:22	9:29	9:37	9:45	10:05
9:45	10:05	10:22	10:29	10:37	10:45	11:05
10:45	11:05	11:22	11:29	11:37	11:45	12:05
11:45	12:05	12:22	12:29	12:37	12:45	1:05

P.M. Times are shown in bold



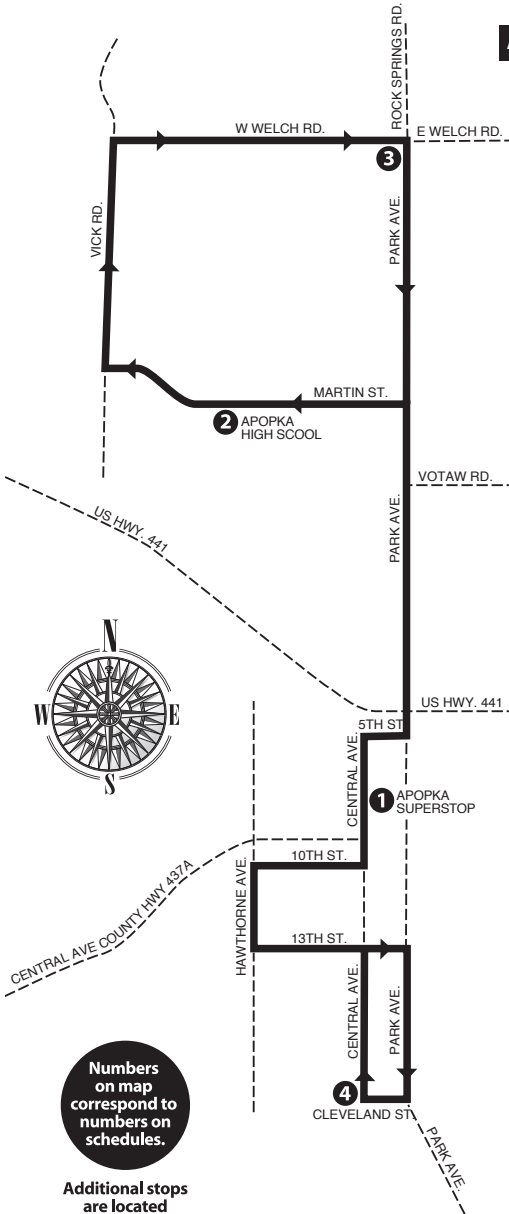
Link 405

Apopka Circulator

Monday–Sunday & Holiday service

- **SERVING:**
- Apopka SuperStop
- Apopka High School
- Welch Rd./Rock Springs Rd.
- Central Ave./Cleveland St.

Monday - Friday



Numbers on map correspond to numbers on schedules.

Additional stops are located approximately every two blocks along each Link.

APOPKA CIRCULATOR SOUTHBOUND

1 APOPKA SUPERSTOP	4 CENTRAL AVE. & CLEVELAND ST.	1 APOPKA SUPERSTOP
4:45	4:54	5:01
5:45	5:54	6:01
6:45	6:54	7:01
7:45	7:54	8:01
8:45	8:54	9:01
9:45	9:54	10:01
10:45	10:54	11:01
11:45	11:54	12:01
12:45	12:54	1:01
1:45	1:54	2:01
2:45	2:54	3:01
3:45	3:54	4:01
4:45	4:54	5:01
5:45	5:54	6:01
6:45	6:54	7:01
7:35	7:44	7:51
8:35	8:44	8:51
9:35	9:44	9:51
10:35	10:44	10:51
11:35	11:44	11:51
12:35	12:44	12:51

APOPKA CIRCULATOR NORTHBOUND

1 APOPKA SUPERSTOP	2 APOPKA HIGH SCHOOL	3 WELCH RD. & ROCK SPRINGS RD.	1 APOPKA SUPERSTOP
5:05	5:14	5:21	5:33
6:05	6:14	6:21	6:33
7:05	7:14	7:21	7:33
8:05	8:14	8:21	8:33
9:05	9:14	9:21	9:33
10:05	10:14	10:21	10:33
11:05	11:14	11:21	11:33
12:05	12:14	12:21	12:33
1:05	1:14	1:21	1:33
2:05	2:14	2:21	2:33
3:05	3:14	3:21	3:33
4:05	4:14	4:21	4:33
5:05	5:14	5:21	5:33
6:05	6:14	6:21	6:33
7:05	7:14	7:21	7:33

P.M. Times are shown in bold



Saturday

APOPKA CIRCULATOR SOUTHBOUND

APOPKA SUPERSTOP 1	CENTRAL AVE & CLEVELAND ST. 4	APOPKA SUPERSTOP 1
4:45	4:54	5:01
5:45	5:54	6:01
6:45	6:54	7:01
7:45	7:54	8:01
8:45	8:54	9:01
9:45	9:54	10:01
10:45	10:54	11:01
11:45	11:54	12:01
12:45	12:54	1:01
1:45	1:54	2:01
2:45	2:54	3:01
3:45	3:54	4:01
4:45	4:54	5:01
5:45	5:54	6:01
6:45	6:54	7:01
7:40	7:49	7:56
8:40	8:49	8:56

APOPKA CIRCULATOR NORTHBOUND

APOPKA SUPERSTOP 1	APOPKA HIGH SCHOOL 2	WELCH RD & ROCK SPRINGS RD. 3	APOPKA SUPERSTOP 1
5:05	5:14	5:21	5:33
6:05	6:14	6:21	6:33
7:05	7:14	7:21	7:33
8:05	8:14	8:21	8:33
9:05	9:14	9:21	9:33
10:05	10:14	10:21	10:33
11:05	11:14	11:21	11:33
12:05	12:14	12:21	12:33
1:05	1:14	1:21	1:33
2:05	2:14	2:21	2:33
3:05	3:14	3:21	3:33
4:05	4:14	4:21	4:33
5:05	5:14	5:21	5:33
6:05	6:14	6:21	6:33
7:05	7:14	7:21	7:33

P.M. Times are shown in bold

Sunday & Holiday

APOPKA CIRCULATOR SOUTHBOUND

APOPKA SUPERSTOP 1	CENTRAL AVE & CLEVELAND ST. 4	APOPKA SUPERSTOP 1
4:45	4:54	5:01
5:45	5:54	6:01
6:45	6:54	7:01
7:45	7:54	8:01
8:45	8:54	9:01
9:45	9:54	10:01
10:45	10:54	11:01
11:45	11:54	12:01
12:45	12:54	1:01
1:45	1:54	2:01
2:45	2:54	3:01
3:45	3:54	4:01
4:45	4:54	5:01
5:45	5:54	6:01
6:45	6:54	7:01
7:45	7:54	8:01

APOPKA CIRCULATOR NORTHBOUND

APOPKA SUPERSTOP 1	APOPKA HIGH SCHOOL 2	WELCH RD & ROCK SPRINGS RD. 3	APOPKA SUPERSTOP 1
5:05	5:14	5:21	5:33
6:05	6:14	6:21	6:33
7:05	7:14	7:21	7:33
8:05	8:14	8:21	8:33
9:05	9:14	9:21	9:33
10:05	10:14	10:21	10:33
11:05	11:14	11:21	11:33
12:05	12:14	12:21	12:33
1:05	1:14	1:21	1:33
2:05	2:14	2:21	2:33
3:05	3:14	3:21	3:33
4:05	4:14	4:21	4:33
5:05	5:14	5:21	5:33
6:05	6:14	6:21	6:33
7:05	7:14	7:21	7:33

P.M. Times are shown in bold



Link 416

Poinciana/Haines City

Monday-Saturday service

No Sunday/Holiday service

- **SERVING:**
- Poinciana Medical Center
- Poinciana Walmart
- Parkview Village
- Polk County Health Department
- Haines City

- Link 26
- Link 306
- Link 426
- NeighborLink 601
- NeighborLink 603
- Winter Haven Area Transit



This service is funded by the **Polk County Board of County Commissioners** and the **North Ridge Community Redevelopment Agency**.

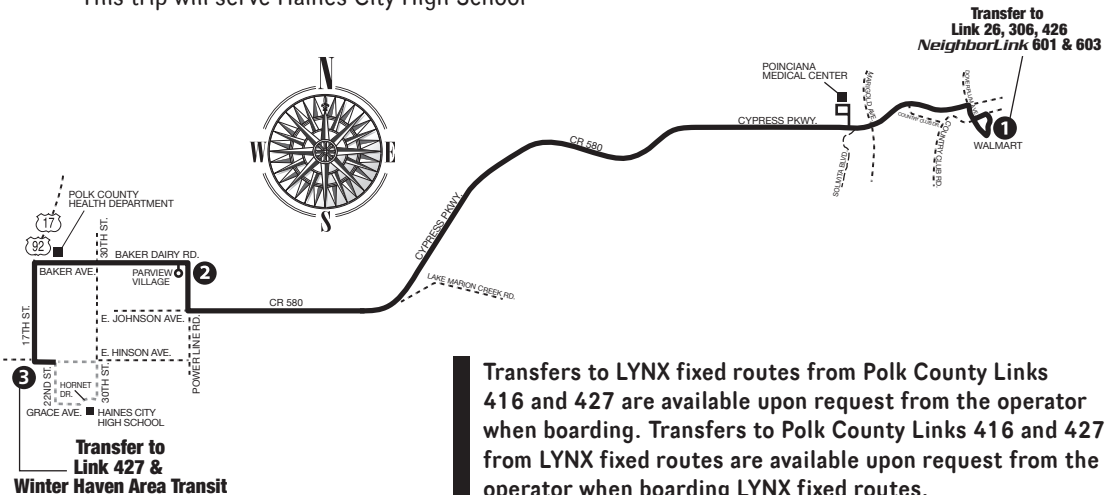
Monday - Friday

Saturday

POINCIANA WALMART TO HAINES CITY			HAINES CITY TO POINCIANA WALMART			POINCIANA WALMART TO HAINES CITY			HAINES CITY TO POINCIANA WALMART		
POINCIANA WALMART	POWERLINE RD. & BAKER AVE.	HAINES CITY PLAZA	HAINES CITY PLAZA	POWERLINE RD. & BAKER AVE.	POINCIANA WALMART	POINCIANA WALMART	POWERLINE RD. & BAKER AVE.	HAINES CITY PLAZA	HAINES CITY PLAZA	POWERLINE RD. & BAKER AVE.	POINCIANA WALMART
1	2	3	3	2	1	1	2	3	3	2	1
5:40	6:00	6:15	6:25	6:35	7:00	7:00	7:20	7:35	7:45	7:55	8:20
7:10	7:30	7:45	7:55	8:05	8:30	9:00	9:20	9:35	9:45	9:55	10:20
8:40	9:00	9:15	9:25	9:35	10:00	12:00	12:20	12:35	12:45	12:55	1:20
10:10	10:30	10:45	10:55	11:05	11:30	2:00	2:20	2:35	2:45	2:55	3:20
11:40	12:00	12:15	12:25	12:35	1:00						
1:10	1:30	1:45	1:55	2:05	2:30						
2:40	3:00	3:15	3:25	3:35	4:00						
4:10	4:30	4:45	4:55	5:05	5:30						
5:40	6:00	6:15	6:25*	6:40	7:00						

P.M. Times are shown in bold

*This trip will serve Haines City High School



Transfers to LYNX fixed routes from Polk County Links 416 and 427 are available upon request from the operator when boarding. Transfers to Polk County Links 416 and 427 from LYNX fixed routes are available upon request from the operator when boarding LYNX fixed routes.



Link 426

Poinciana Circulator

Monday-Saturday service
No Sunday/Holiday service

SERVING:

Poinciana Community Center
Poinciana Medical Center
NeighborLink 601
NeighborLink 603

Walmart
Link 26
Link 306
Link 416

Monday - Friday

Saturday

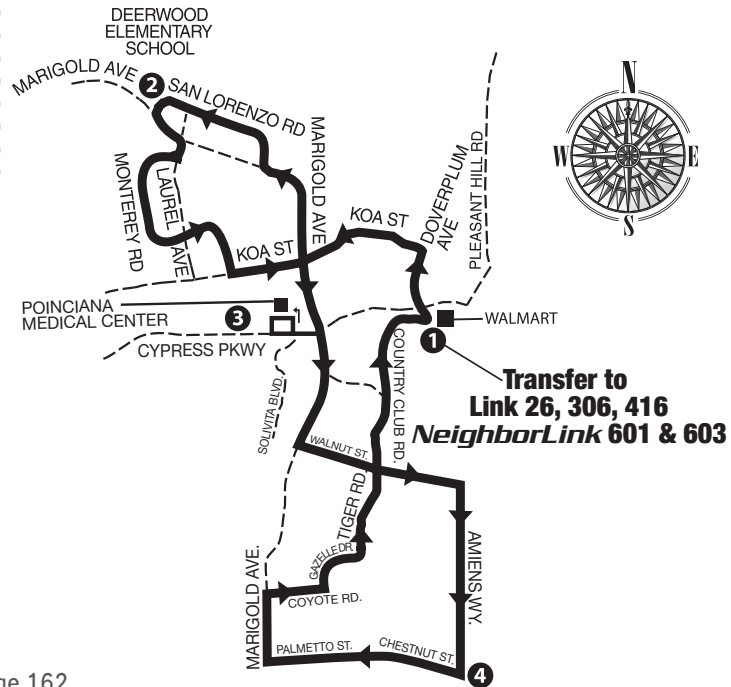
POINCIANA CIRCULATOR				
WALMART	DEERWOOD ELEMENTARY SCHOOL	POINCIANA MEDICAL CENTER	AMIENS WAY & CHESTNUT ST.	WALMART
1	2	3	4	1
5:00	5:15	5:31	5:46	6:00
5:30	5:45	6:01	6:16	6:30
6:00	6:15	6:31	6:46	7:00
6:30	6:45	7:01	7:16	7:30
7:00	7:15	7:31	7:46	8:00
7:30	7:45	8:01	8:16	8:30
8:00	8:15	8:31	8:46	9:00
8:30	8:45	9:01	9:16	9:30
9:00	9:15	9:31	9:46	10:00
10:00	10:15	10:31	10:46	11:00
11:00	11:15	11:31	11:46	12:00
12:00	12:15	12:31	12:46	1:00
1:00	1:15	1:31	1:46	2:00
2:00	2:15	2:31	2:46	3:00
3:00	3:15	3:31	3:46	4:00
3:30	3:45	4:01	4:16	4:30
4:00	4:15	4:31	4:46	5:00
4:30	4:45	5:01	5:16	5:30
5:00	5:15	5:31	5:46	6:00
5:30	5:45	6:01	6:16	6:30
6:00	6:15	6:31	6:46	7:00
6:30	6:45	7:01	7:16	7:30
7:00	7:15	7:31	7:46	8:00
7:30	7:45	8:01	8:16	8:30
8:00	8:15	8:31	8:46	9:00
9:00	9:15	9:31	9:46	10:00
10:00	10:15	10:31	10:46	11:00

POINCIANA CIRCULATOR				
WALMART	DEERWOOD ELEMENTARY SCHOOL	POINCIANA MEDICAL CENTER	AMIENS WAY & CHESTNUT ST.	WALMART
1	2	3	4	1
5:00	5:15	5:31	5:46	6:00
6:00	6:15	6:31	6:46	7:00
7:00	7:15	7:31	7:46	8:00
8:00	8:15	8:31	8:46	9:00
9:00	9:15	9:31	9:46	10:00
10:00	10:15	10:31	10:46	11:00
11:00	11:15	11:31	11:46	12:00
12:00	12:15	12:31	12:46	1:00
1:00	1:15	1:31	1:46	2:00
2:00	2:15	2:31	2:46	3:00
3:00	3:15	3:31	3:46	4:00
4:00	4:15	4:31	4:46	5:00
5:00	5:15	5:31	5:46	6:00
6:00	6:15	6:31	6:46	7:00
7:00	7:15	7:31	7:46	8:00
8:00	8:15	8:31	8:46	9:00
9:00	9:15	9:31	9:46	10:00
10:00	10:15	10:31	10:46	11:00

Numbers on map correspond to numbers on schedules.

Additional stops are located approximately every two blocks along each Link.

P.M. Times are shown in bold
For additional service in Poinciana see Link 26, 306, 416 & NeighborLinks 601, 603.



Link 427

U.S. 27/Haines City

Monday–Saturday service

No Sunday/Holiday service

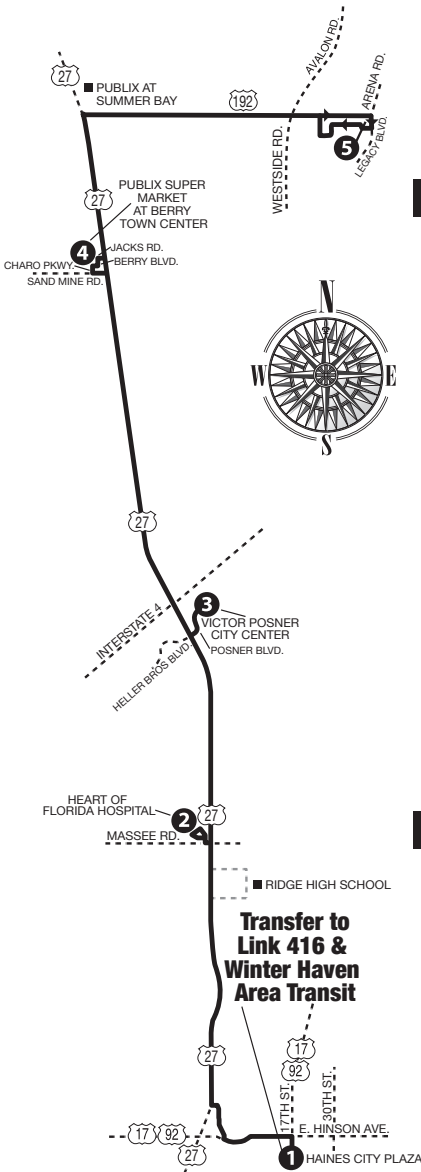
- **SERVING:**
- Heart of Florida Hospital
- Posner Shopping Center
- Link 55

Link 416
Winter Haven Area Transit



This service is funded by the **Polk County Board of County Commissioners** and the **North Ridge Community Redevelopment Agency**.

Monday - Friday



TO LEGACY BLVD.					TO HAINES CITY				
U.S. 17-92 & HINSON AVE.	HEART OF FLORIDA HOSPITAL	VICTOR POSNER CITY CENTER	PUBLIX SUPER MARKET AT BERRY TOWN CENTER	LEGACY BLVD.	LEGACY BLVD.	PUBLIX SUPER MARKET AT BERRY TOWN CENTER	VICTOR POSNER CITY CENTER	HEART OF FLORIDA HOSPITAL	U.S. 17-92 & HINSON AVE.
1	2	3	4	5	5	4	3	2	1
6:25	6:39	6:48	7:03	7:15	5:25	5:35	5:51	5:59	6:15
7:25	7:39	7:48	8:03	8:15	6:25	6:35	6:51	6:59	7:15
8:25	8:39	8:48	9:03	9:15	7:25	7:35	7:51	7:59	8:15
9:25	9:39	9:48	10:03	10:15	8:25	8:35	8:51	8:59	9:15
10:25	10:39	10:48	11:03	11:15	9:25	9:35	9:51	9:59	10:15
11:25	11:39	11:48	12:03	12:15	10:25	10:35	10:51	10:59	11:15
12:25	12:39	12:48	1:03	1:15	11:25	11:35	11:51	11:59	12:15
1:25	1:39	1:48	2:03	2:15	12:25	12:35	12:51	12:59	1:15
2:25	2:39	2:48	3:03	3:15	1:25	1:35	1:51	1:59	2:15
3:25	3:39	3:48	4:01	4:13	2:25	2:35	2:51	2:59	3:15
4:25	4:39	4:48	5:01	5:13	3:25	3:35	3:51	3:59	4:15
5:25*	5:41	5:49	6:02	6:14	4:25	4:35	4:51	4:59	5:15
6:25	6:39	6:48	7:01	7:13	5:25	5:35	5:51	5:59	6:15

P.M. Times are shown in bold

Saturday

TO LEGACY BLVD.					TO HAINES CITY				
U.S. 17-92 & HINSON AVE.	HEART OF FLORIDA HOSPITAL	VICTOR POSNER CITY CENTER	PUBLIX SUPER MARKET AT BERRY TOWN CENTER	LEGACY BLVD.	LEGACY BLVD.	PUBLIX SUPER MARKET AT BERRY TOWN CENTER	VICTOR POSNER CITY CENTER	HEART OF FLORIDA HOSPITAL	U.S. 17-92 & HINSON AVE.
1	2	3	4	5	5	4	3	2	1
7:48	8:02	8:11	8:26	8:38	6:48	6:58	7:14	7:22	7:38
9:48	10:02	10:11	10:26	10:38	8:48	8:58	9:14	9:22	9:38
12:48	1:02	1:11	1:26	1:38	11:48	11:58	12:14	12:22	12:38
2:48	3:02	3:11	3:26	3:38	1:48	1:58	2:14	2:22	2:38

P.M. Times are shown in bold

*This trip will serve Ridge High School

Transfers to LYNX fixed routes from Polk County Links 416 and 427 are available upon request from the operator when boarding. Transfers to Polk County Links 416 and 427 from LYNX fixed routes are available upon request from the operator when boarding LYNX fixed routes.



Link 434

SR 434 Crosstown

Monday–Saturday service

No Sunday/Holiday service

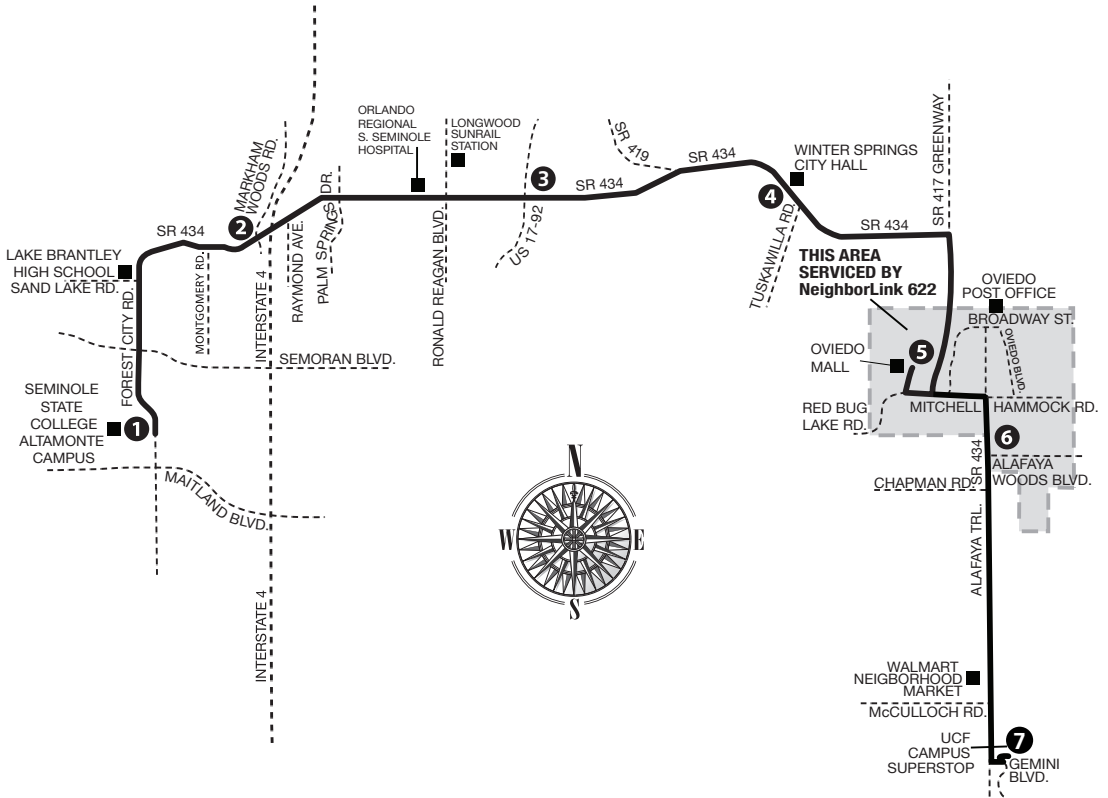
• SERVING:

- Lake Brantley High School
- Winter Springs City Hall
- South Seminole Hospital
- Oviedo Market Place

University of Central Florida

NeighborLink 622

Longwood SunRail Station



SEMINOLE STATE COLLEGE ALTAMONTE CAMPUS TO UNIVERSITY OF CENTRAL FLORIDA

1	2	3	4	5	6	7
SEMINOLE STATE COLLEGE ALTAMONTE CAMPUS	SR 434 & MARKHAM WOODS RD.	SR 434 & HWY. 17/92	WINTER SPRINGS CITY HALL	OVEDO MARKET PLACE	ALAFAYA TR. & ALAFAYA WOODS BLVD.	UNIVERSITY OF CENTRAL FLORIDA SUPERSTOP
5:30	5:49	6:09	6:19	6:27	6:35	6:49
6:30	6:49	7:09	7:19	7:27	7:35	7:49
7:30	7:49	8:09	8:19	8:27	8:35	8:49
8:30	8:49	9:09	9:19	9:27	9:35	9:49
9:30	9:49	10:09	10:19	10:27	10:35	10:49
10:30	10:49	11:09	11:19	11:27	11:35	11:49
11:30	11:49	12:10	12:20	12:28	12:36	12:50
12:30	12:49	1:10	1:20	1:28	1:36	1:50
1:30	1:49	2:10	2:20	2:28	2:36	2:50
2:30	2:49	3:10	3:20	3:28	3:36	3:50
3:30	3:49	4:10	4:20	4:28	4:36	4:50
4:30	4:49	5:10	5:20	5:28	5:36	5:50
5:30	5:49	6:10	6:20	6:28	6:36	6:50
6:30	6:49	7:10	7:20	7:28	7:36	7:50
7:30	7:49	8:10	8:20	8:28	8:36	8:50
8:30	8:49	9:10	9:20	9:28	9:36	9:50

UNIVERSITY OF CENTRAL FLORIDA TO SEMINOLE STATE COLLEGE ALTAMONTE CAMPUS

7	6	5	4	3	2	1
UNIVERSITY OF CENTRAL FLORIDA SUPERSTOP	ALAFAYA TR. & ALAFAYA WOODS BLVD.	OVEDO MARKET PLACE	WINTER SPRINGS CITY HALL	SR 434 & HWY. 17/92	SR 434 & MARKHAM WOODS RD.	SEMINOLE STATE COLLEGE ALTAMONTE CAMPUS
6:00	6:11	6:19	6:29	6:37	6:58	7:18
7:00	7:11	7:19	7:29	7:37	7:58	8:18
8:00	8:11	8:19	8:29	8:37	8:58	9:18
9:00	9:11	9:19	9:29	9:37	9:58	10:18
10:00	10:11	10:19	10:29	10:37	10:58	11:18
11:00	11:11	11:19	11:29	11:37	11:59	12:19
12:00	12:11	12:19	12:29	12:37	12:59	1:19
1:00	1:11	1:19	1:29	1:37	1:59	2:19
2:00	2:11	2:19	2:29	2:37	2:59	3:19
3:00	3:11	3:19	3:29	3:37	3:59	4:19
4:00	4:11	4:19	4:29	4:37	4:59	5:19
5:00	5:11	5:19	5:29	5:37	5:59	6:19
6:00	6:11	6:19	6:29	6:37	6:59	7:19
7:00	7:11	7:19	7:29	7:37	7:59	8:19
8:00	8:11	8:19	8:29	8:37	8:59	9:19

Saturday

SEMINOLE STATE COLLEGE ALTAMONTE CAMPUS TO UNIVERSITY OF CENTRAL FLORIDA

1	2	3	4	5	6	7
SEMINOLE STATE COLLEGE ALTAMONTE CAMPUS	SR 434 & MARKHAM WOODS RD.	SR 434 & HWY. 17/92	WINTER SPRINGS CITY HALL	OVEDO MARKET PLACE	ALAFAYA TR. & ALAFAYA WOODS BLVD.	UNIVERSITY OF CENTRAL FLORIDA SUPERSTOP
5:30	5:50	6:02	6:12	6:20	6:28	6:43
6:30	6:50	7:02	7:12	7:20	7:28	7:43
7:30	7:50	8:02	8:12	8:20	8:28	8:43
8:30	8:50	9:02	9:12	9:20	9:28	9:43
9:30	9:50	10:02	10:12	10:20	10:28	10:43
10:30	10:50	11:02	11:12	11:20	11:28	11:43
11:30	11:50	12:02	12:12	12:20	12:28	12:43
12:30	12:50	1:02	1:12	1:20	1:28	1:43
1:30	1:50	2:02	2:12	2:20	2:28	2:43
2:30	2:50	3:02	3:12	3:20	3:28	3:43
3:30	3:50	4:02	4:12	4:20	4:28	4:43
4:30	4:50	5:02	5:12	5:20	5:28	5:43
5:30	5:50	6:02	6:12	6:20	6:28	6:43
6:30	6:50	7:02	7:12	7:20	7:28	7:43
7:30	7:50	8:02	8:12	8:20	8:28	8:43
8:30	8:50	9:02	9:12	9:20	9:28	9:43

UNIVERSITY OF CENTRAL FLORIDA TO SEMINOLE STATE COLLEGE ALTAMONTE CAMPUS

7	6	5	4	3	2	1
UNIVERSITY OF CENTRAL FLORIDA SUPERSTOP	ALAFAYA TR. & ALAFAYA WOODS BLVD.	OVEDO MARKET PLACE	WINTER SPRINGS CITY HALL	SR 434 & HWY. 17/92	SR 434 & MARKHAM WOODS RD.	SEMINOLE STATE COLLEGE ALTAMONTE CAMPUS
6:00	6:11	6:19	6:33	6:43	6:54	7:12
7:00	7:11	7:19	7:33	7:43	7:54	8:12
8:00	8:11	8:19	8:33	8:43	8:54	9:12
9:00	9:11	9:19	9:33	9:43	9:54	10:12
10:00	10:11	10:19	10:33	10:43	10:54	11:12
11:00	11:11	11:19	11:33	11:43	11:54	12:12
12:00	12:11	12:19	12:33	12:43	12:54	1:12
1:00	1:11	1:19	1:33	1:43	1:54	2:12
2:00	2:11	2:19	2:33	2:43	2:54	3:12
3:00	3:11	3:19	3:33	3:43	3:54	4:12
4:00	4:11	4:19	4:33	4:43	4:54	5:12
5:00	5:11	5:19	5:33	5:43	5:54	6:12
6:00	6:11	6:19	6:33	6:43	6:54	7:12
7:00	7:11	7:19	7:33	7:43	7:54	8:12
8:00	8:11	8:19	8:33	8:43	8:54	9:12

P.M. Times are shown in bold



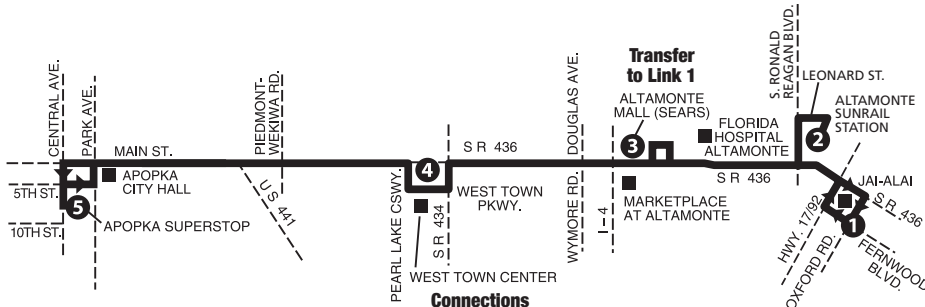
Link 436N

SR 436 Crosstown

Monday–Sunday & Holiday service

- **SERVING:**
- Apopka
- Apopka SuperStop
- West Town Center
- Altamonte Mall
- Florida Hospital Altamonte

Fern Park
Altamonte SunRail Station



Connections available to Link 23 & 434

Monday - Friday

FERN PARK TO APOPKA

APOPKA TO FERN PARK

Numbers on map correspond to numbers on schedules.

Additional stops are located approximately every two blocks along each Link.



FERNWOOD BLVD. & OXFORD RD.		ALTAMONTE SUNRAIL		ALTAMONTE MALL		WEST TOWN PKWY. & SR 434		APOPKA SUPERSTOP		APOPKA SUPERSTOP		APOPKA SUPERSTOP		WEST TOWN PKWY. & SR 434		ALTAMONTE MALL		ALTAMONTE SUNRAIL		FERNWOOD BLVD. & OXFORD RD.	
1	2	3	4	5	5	4	3	2	1	5	4	3	2	1	5	4	3	2	1	5	4
5:25	5:34	5:42	6:00	6:22	5:28	5:48	4:35	4:53	5:11	5:17	5:25	5:05	5:23	5:41	5:47	5:55	5:35	5:53	6:11	6:17	6:26
5:55	6:04	6:12	6:30	6:52	6:25	6:45	6:05	6:23	6:41	6:47	6:56	6:25	6:43	6:61	6:67	6:76	6:05	6:23	6:41	6:47	6:56
6:25	6:34	6:42	7:00	7:22	6:55	7:15	6:35	6:53	7:11	7:17	7:26	6:55	7:13	7:31	7:37	7:46	7:05	7:23	7:41	7:47	7:56
7:25	7:34	7:42	8:00	8:22	7:25	7:45	7:05	7:23	7:41	7:47	7:56	7:25	7:43	7:61	7:67	7:76	7:35	7:53	8:11	8:17	8:26
7:55	8:04	8:12	8:30	8:52	7:55	8:15	7:35	7:53	8:11	8:17	8:26	7:55	8:13	8:31	8:37	8:46	7:55	8:13	8:31	8:37	8:46
8:25	8:34	8:42	9:00	9:22	8:25	8:45	8:05	8:23	8:41	8:47	8:56	8:25	8:43	8:61	8:67	8:76	8:05	8:23	8:41	8:47	8:56
8:55	9:04	9:12	9:30	9:52	8:55	9:15	8:35	8:53	9:11	9:17	9:26	8:55	9:13	9:31	9:37	9:46	8:55	9:13	9:31	9:37	9:46
9:25	9:34	9:42	10:00	10:22	9:25	9:45	9:05	9:23	9:41	9:47	9:56	9:25	9:43	9:61	9:67	9:76	9:05	9:23	9:41	9:47	9:56
9:55	10:04	10:12	10:30	10:52	9:55	10:15	9:35	9:53	10:11	10:17	10:26	9:55	10:13	10:31	10:37	10:46	9:55	10:13	10:31	10:37	10:46
10:25	10:34	10:42	11:00	11:22	10:25	10:45	10:05	10:23	10:41	10:47	10:56	10:25	10:43	10:61	10:67	10:76	10:05	10:23	10:41	10:47	10:56
10:55	11:04	11:12	11:30	11:52	10:55	11:15	10:35	10:53	11:11	11:17	11:26	10:55	11:13	11:31	11:37	11:46	10:55	11:13	11:31	11:37	11:46
11:25	11:34	11:42	12:00	12:22	11:25	11:45	11:05	11:23	11:41	11:47	11:56	11:25	11:43	11:61	11:67	11:76	11:05	11:23	11:41	11:47	11:56
11:55	12:04	12:12	12:30	12:52	11:55	12:15	11:35	11:53	12:11	12:17	12:26	11:55	12:13	12:31	12:37	12:46	11:55	12:13	12:31	12:37	12:46
12:25	12:34	12:42	1:00	1:22	12:25	12:45	12:05	12:23	12:41	12:47	12:56	12:25	12:43	12:61	12:67	12:76	12:05	12:23	12:41	12:47	12:56
12:55	1:04	1:12	1:30	1:52	12:55	1:15	12:35	12:53	1:11	1:17	1:26	12:35	12:53	1:11	1:17	1:26	12:35	12:53	1:11	1:17	1:26
1:25	1:34	1:42	2:00	2:22	1:25	1:45	1:05	1:23	1:41	1:47	1:56	1:25	1:43	1:61	1:67	1:76	1:05	1:23	1:41	1:47	1:56
1:55	2:04	2:12	2:30	2:52	1:55	2:15	1:35	1:53	2:11	2:17	2:26	1:55	2:13	2:31	2:37	2:46	1:35	1:53	2:11	2:17	2:26
2:25	2:34	2:42	3:00	3:22	2:25	2:45	2:05	2:23	2:41	2:47	2:56	2:25	2:43	2:61	2:67	2:76	2:05	2:23	2:41	2:47	2:56
2:55	3:04	3:12	3:30	3:52	2:55	3:15	2:35	2:53	3:11	3:17	3:26	2:55	3:13	3:31	3:37	3:46	2:35	2:53	3:11	3:17	3:26
3:35	3:44	3:52	4:10	4:30	3:35	3:55	3:05	3:23	3:41	3:47	3:56	3:35	3:53	4:11	4:17	4:26	3:05	3:23	3:41	3:47	3:56
4:05	4:14	4:22	4:38	4:58	4:05	4:25	3:35	3:53	4:11	4:17	4:26	4:05	4:23	4:41	4:47	4:56	3:35	3:53	4:11	4:17	4:26
4:35	4:44	4:52	5:08	5:28	4:35	4:55	4:05	4:23	4:41	4:47	4:56	4:35	4:53	5:11	5:17	5:26	4:05	4:23	4:41	4:47	4:56
5:05	5:14	5:22	5:38	5:58	5:05	5:25	4:35	4:53	5:11	5:17	5:26	5:05	5:23	5:41	5:47	5:56	4:35	4:53	5:11	5:17	5:26
5:35	5:44	5:52	6:08	6:28	5:35	5:55	5:05	5:23	5:41	5:47	5:56	5:35	5:53	6:11	6:17	6:26	5:05	5:23	5:41	5:47	5:56
6:05	6:12	6:20	6:36	6:54	6:05	6:25	5:35	5:53	6:11	6:17	6:26	6:05	6:23	6:41	6:47	6:56	6:05	6:23	6:41	6:47	6:56
6:35	6:42	6:50	7:06	7:24	6:35	6:54	6:05	6:23	6:41	6:47	6:56	6:35	6:53	7:11	7:17	7:26	6:05	6:23	6:41	6:47	6:56
7:05	7:12	7:20	7:36	7:54	7:05	7:24	6:35	6:53	7:11	7:17	7:26	7:05	7:23	7:41	7:47	7:56	6:35	6:53	7:11	7:17	7:26
7:35	7:42	7:50	8:06	8:24	7:35	7:54	6:35	6:53	7:11	7:17	7:26	7:35	7:53	8:11	8:17	8:26	7:35	7:53	8:11	8:17	8:26
8:05	8:12	8:20	8:36	8:54	8:05	8:24	7:35	7:53	8:11	8:17	8:26	8:05	8:23	8:41	8:47	8:56	8:05	8:23	8:41	8:47	8:56
8:35	8:42	8:50	9:06	9:24	8:35	8:54	8:05	8:23	8:41	8:47	8:56	8:35	8:53	9:11	9:17	9:26	8:35	8:53	9:11	9:17	9:26
9:05	9:12	9:20	9:36	9:54	9:05	9:24	8:35	8:53	9:11	9:17	9:26	9:05	9:23	9:41	9:47	9:56	9:05	9:23	9:41	9:47	9:56
9:35	9:42	9:50	10:06	10:24	9:35	9:54	9:05	9:23	9:41	9:47	9:56	9:35	9:53	10:11	10:17	10:26	9:35	9:53	10:11	10:17	10:26
10:05	10:12	10:20	10:36	10:54	10:05	10:24	9:35	9:53	10:11	10:17	10:26	10:05	10:23	10:41	10:47	10:56	10:05	10:23	10:41	10:47	10:56
10:35	10:42	10:50	11:06	11:24	10:35	10:54	10:05	10:23	10:41	10:47	10:56	10:35	10:53	11:11	11:17	11:26	10:35	10:53	11:11	11:17	11:26
11:05	11:12	11:20	11:36	11:54	11:05	11:24	10:35	10:53	11:11	11:17	11:26	11:05	11:23	11:41	11:47	11:56	11:05	11:23	11:41	11:47	11:56
11:35	11:42	11:50	12:06	12:24	11:35	11:54	10:35	10:53	11:11	11:17	11:26	11:35	11:53	12:11	12:17	12:26	11:35	11:53	12:11	12:17	12:26
12:05	12:12	12:20	12:36	12:54	12:05	12:24															

P.M. Times are shown in bold



Link 436N

Saturday

Sunday

FERN PARK TO APOPKA

1	FERNWOOD BLVD. & OXFORD RD.			
2	ALTAMONTE SUNRAIL			
3	ALTAMONTE MALL			
4	WEST TOWN PKWY. & SR 434			
5	APOPKA SUPERSTOP			
	5:25		5:28	5:48
	5:55	5:42	6:00	6:22
	6:25	6:12	6:30	6:52
	6:55	6:42	7:00	7:22
	7:25	7:12	7:30	7:52
	7:55	7:42	8:00	8:22
	8:25	8:12	8:30	8:52
	8:55	8:42	9:00	9:22
	9:25	9:12	9:30	9:52
	9:55	9:42	10:00	10:22
	10:25	10:12	10:30	10:52
	10:55	10:42	11:00	11:22
	11:25	11:12	11:30	11:52
	11:55	11:42	12:00	12:22
	12:25	12:12	12:30	12:52
	12:55	1:12	1:30	1:52
	1:25	1:42	2:00	2:22
	1:55	2:12	2:30	2:52
	2:25	2:42	3:00	3:22
	2:55	3:12	3:30	3:52
	3:35	3:52	4:10	4:30
	4:05	4:22	4:38	4:58
	4:35	4:52	5:08	5:28
	5:05	5:22	5:38	5:56
	5:35	5:52	6:08	6:26
	6:05	6:22	6:38	6:56
	6:35	6:52	7:08	7:26
	7:05	7:22	7:38	7:56
	7:35	7:52	8:08	8:26
	8:05	8:22	8:38	8:56
	8:35	8:52	9:08	9:26
	9:05	9:22	9:38	9:56
	9:35	9:52	10:08	10:26
	10:05	10:22	10:38	10:56
	10:35	10:52	11:08	11:26
	11:05	11:22	11:38	11:56
	11:35	11:52	12:08	12:26
	12:05	12:22	12:38	12:56

APOPKA TO FERN PARK

5	APOPKA SUPERSTOP			
4	WEST TOWN PKWY. & SR 434			
3	ALTAMONTE MALL			
2	ALTAMONTE SUNRAIL			
1	FERNWOOD BLVD. & OXFORD RD.			
	4:35	4:53	5:11	
	5:05	5:23	5:41	
	5:35	5:53	6:11	
	6:05	6:23	6:41	
	6:35	6:53	7:11	
	7:05	7:23	7:41	
	7:35	7:56	8:14	
	8:05	8:26	8:44	
	8:35	8:56	9:14	
	9:05	9:26	9:44	
	9:35	9:56	10:14	
	10:05	10:26	10:44	
	10:35	10:56	11:14	
	11:05	11:26	11:44	
	11:35	11:56	12:14	
	12:05	12:26	12:44	
	12:35	12:56	1:14	
	1:05	1:26	1:44	
	1:35	1:56	2:14	
	2:05	2:26	2:44	
	2:35	2:56	3:14	
	3:05	3:26	3:44	
	3:35	3:56	4:14	
	4:05	4:26	4:44	
	4:35	4:56	5:14	
	5:05	5:26	5:44	
	5:35	5:56	6:14	
	6:05	6:26	6:44	
	6:35	6:56	7:14	
	7:05	7:26	7:44	
	7:35	7:56	8:14	
	8:05	8:26	8:43	
	8:35	8:53	9:10	
	9:05	9:23	9:40	
	9:35	9:53	10:10	
				10:24

FERN PARK TO APOPKA

1	FERNWOOD BLVD. & OXFORD RD.			
2	ALTAMONTE SUNRAIL			
3	ALTAMONTE MALL			
4	WEST TOWN PKWY. & SR 434			
5	APOPKA SUPERSTOP			
	6:50	7:05	7:21	7:40
	7:50	8:05	8:21	8:40
	8:50	9:05	9:21	9:40
	9:50	10:05	10:21	10:40
	10:50	11:05	11:21	11:40
	11:50	12:05	12:21	12:40
	12:50	1:05	1:21	1:40
	1:50	2:05	2:21	2:40
	2:50	3:05	3:21	3:40
	3:50	4:05	4:21	4:40
	4:50	5:05	5:21	5:40
	5:50	6:05	6:21	6:40
	6:50	7:05	7:21	7:40
	7:50	8:05	8:21	8:40
	8:50	9:05	9:21	9:40

APOPKA TO FERN PARK

5	APOPKA SUPERSTOP			
4	WEST TOWN PKWY. & SR 434			
3	ALTAMONTE MALL			
2	ALTAMONTE SUNRAIL			
1	FERNWOOD BLVD. & OXFORD RD.			
	6:50	7:09	7:25	7:41
	7:50	8:09	8:25	8:41
	8:50	9:09	9:25	9:41
	9:50	10:09	10:25	10:41
	10:50	11:09	11:25	11:41
	11:50	12:09	12:25	12:41
	12:50	1:09	1:25	1:41
	1:50	2:09	2:25	2:41
	2:50	3:09	3:25	3:41
	3:50	4:09	4:25	4:41
	4:50	5:09	5:25	5:41
	5:50	6:09	6:25	6:41
	6:50	7:09	7:25	7:41
	7:50	8:09	8:25	8:41
	8:50	9:09	9:25	9:41

P.M. Times are shown in bold



Link 436S

SR 436 Crosstown

Monday–Sunday & Holiday service

SERVING:

- Fern Park
- Casselberry
- Azalea Park
- Orlando International Airport

Numbers on map correspond to numbers on schedules.

Additional stops are located approximately every two blocks along each Link.

Monday - Saturday

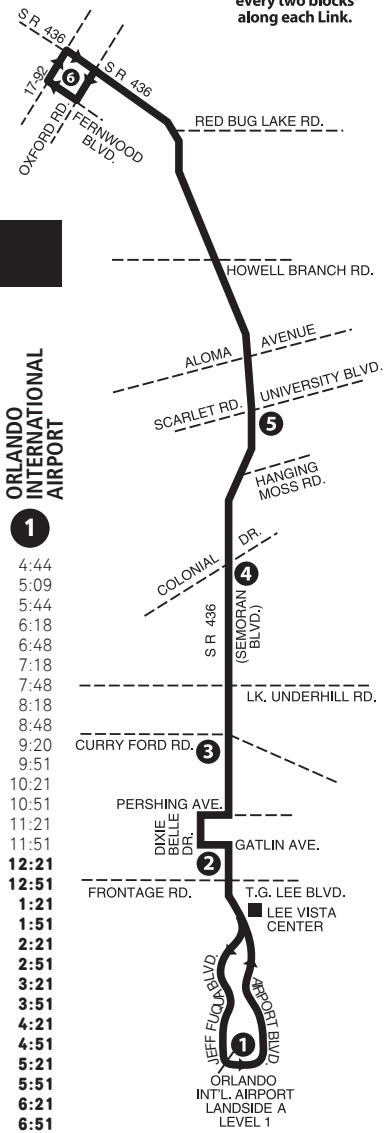
ORLANDO INTERNATIONAL AIRPORT TO FERN PARK

ORLANDO INTERNATIONAL AIRPORT	DIXIE BELLE DR. & GATLIN AVE.	SEMORAN BLVD. & CURRY FORD RD.	SEMORAN BLVD. & COLONIAL DR.	SEMORAN BLVD. & UNIVERSITY BLVD.	FERNWOOD BLVD. & OXFORD RD.
1	2	3	4	5	6
5:00	5:18	5:28	5:38	5:48	6:10
5:30	5:48	5:58	6:08	6:18	6:40
6:00	6:18	6:28	6:38	6:48	7:10
6:30	6:48	6:58	7:08	7:18	7:40
7:00	7:18	7:28	7:38	7:48	8:10
7:30	7:48	7:59	8:09	8:19	8:41
8:00	8:18	8:29	8:39	8:49	9:12
8:30	8:49	9:00	9:10	9:20	9:43
9:00	9:19	9:30	9:40	9:50	10:13
9:30	9:49	10:00	10:10	10:20	10:43
10:00	10:19	10:30	10:40	10:50	11:13
10:30	10:49	11:00	11:10	11:20	11:43
11:00	11:19	11:30	11:40	11:50	12:13
11:30	11:49	12:00	12:10	12:20	12:43
12:00	12:19	12:30	12:40	12:50	1:13
12:30	12:49	1:00	1:10	1:20	1:43
1:00	1:19	1:30	1:40	1:50	2:13
1:30	1:49	2:00	2:10	2:20	2:43
2:00	2:19	2:30	2:40	2:50	3:13
2:30	2:49	3:00	3:10	3:20	3:43
3:00	3:19	3:30	3:40	3:50	4:13
3:30	3:49	4:00	4:10	4:21	4:44
4:00	4:19	4:30	4:40	4:51	5:14
4:30	4:49	5:01	5:11	5:22	5:45
5:00	5:19	5:31	5:41	5:52	6:15
5:30	5:49	6:01	6:11	6:22	6:44
6:00	6:19	6:31	6:41	6:51	7:11
6:30	6:49	7:00	7:10	7:20	7:40
7:00	7:19	7:30	7:40	7:50	8:10
7:30	7:49	8:00	8:10	8:20	8:40
8:00	8:19	8:30	8:40	8:50	9:10
8:30	8:49	9:00	9:09	9:18	9:35
9:00	9:17	9:26	9:35	9:44	10:01
9:30	9:47	9:56	10:05	10:14	10:31
10:00	10:17	10:26	10:35	10:44	11:01
10:30	10:47	10:56	11:05	11:14	11:31
11:00	11:17	11:26	11:35	11:44	12:01

FERN PARK TO ORLANDO INTERNATIONAL AIRPORT

FERNWOOD BLVD. & OXFORD RD.	SEMORAN BLVD. & UNIVERSITY BLVD.	SEMORAN BLVD. & COLONIAL DR.	SEMORAN BLVD. & CURRY FORD RD.	DIXIE BELLE DR. & GATLIN AVE.	ORLANDO INTERNATIONAL AIRPORT
6	5	4	3	2	1
4:40	4:57	4:35	4:41	4:27	4:44
5:10	5:31	5:39	5:47	5:58	6:18
5:40	6:01	6:09	6:17	6:28	6:48
6:10	6:31	6:39	6:47	6:58	7:18
6:40	7:01	7:09	7:17	7:28	7:48
7:10	7:31	7:39	7:47	7:58	8:18
7:40	8:01	8:09	8:17	8:28	8:48
8:10	8:31	8:39	8:47	8:59	9:20
8:40	9:02	9:10	9:18	9:30	9:51
9:10	9:32	9:40	9:48	10:00	10:21
9:40	10:02	10:10	10:18	10:30	10:51
10:10	10:32	10:40	10:48	11:00	11:21
10:40	11:02	11:10	11:18	11:30	11:51
11:10	11:32	11:40	11:48	12:00	12:21
11:40	12:02	12:10	12:18	12:30	12:51
12:10	12:32	12:40	12:48	1:00	1:21
12:40	1:02	1:10	1:18	1:30	1:51
1:10	1:32	1:40	1:48	2:00	2:21
1:40	2:02	2:10	2:18	2:30	2:51
2:10	2:32	2:40	2:48	3:00	3:21
2:40	3:02	3:10	3:18	3:30	3:51
3:10	3:32	3:40	3:48	4:00	4:21
3:40	4:02	4:10	4:18	4:30	4:51
4:10	4:32	4:40	4:48	5:00	5:21
4:40	5:02	5:10	5:18	5:30	5:51
5:10	5:32	5:40	5:48	6:00	6:21
5:40	6:02	6:10	6:18	6:30	6:51
6:10	6:32	6:40	6:48	6:59	7:19
6:40	7:00	7:08	7:16	7:27	7:47
7:10	7:30	7:38	7:46	7:57	8:17
7:42	8:00	8:08	8:16	8:26	8:43
8:10	8:28	8:36	8:44	8:54	9:11
8:40	8:58	9:06	9:14	9:24	9:41
9:10	9:28	9:36	9:44	9:54	10:11
9:40	9:58	10:06	10:14	10:24	10:41
10:10	10:28	10:36	10:44	10:54	11:11
10:30	10:48	10:56	11:04	11:14	11:31

P.M. Times are shown in bold



Sunday & Holiday

ORLANDO INTERNATIONAL AIRPORT TO FERN PARK

ORLANDO INTERNATIONAL AIRPORT	DIXIE BELLE DR. & GATLIN AVE.	SEMORAN BLVD. & CURRY FORD RD.	SEMORAN BLVD. & COLONIAL DR.	SEMORAN BLVD. & UNIVERSITY BLVD.	FERNWOOD BLVD. & OXFORD RD.
1	2	3	4	5	6
5:25	5:42	5:52	6:02	6:10	6:30
6:25	6:42	6:52	7:02	7:10	7:30
7:25	7:42	7:52	8:02	8:10	8:30
8:25	8:42	8:52	9:02	9:10	9:30
9:25	9:42	9:52	10:02	10:10	10:30
10:25	10:42	10:52	11:02	11:10	11:30
11:25	11:42	11:52	12:02	12:10	12:30
12:25	12:42	12:52	1:02	1:10	1:30
1:25	1:43	1:53	2:03	2:11	2:31
2:25	2:43	2:53	3:03	3:11	3:31
3:25	3:43	3:53	4:03	4:11	4:31
4:25	4:43	4:53	5:03	5:11	5:31
5:25	5:43	5:52	6:00	6:08	6:28
6:25	6:42	6:51	6:59	7:07	7:27
7:25	7:42	7:51	7:59	8:07	8:27
8:25	8:42	8:51	8:59	9:07	9:27
9:25	9:42	9:51	9:59	10:07	10:27

P.M. Times are shown in bold

FERN PARK TO ORLANDO INTERNATIONAL AIRPORT

FERNWOOD BLVD. & OXFORD RD.	SEMORAN BLVD. & UNIVERSITY BLVD.	SEMORAN BLVD. & COLONIAL DR.	SEMORAN BLVD. & CURRY FORD RD.	DIXIE BELLE DR. & GATLIN AVE.	ORLANDO INTERNATIONAL AIRPORT
6	5	4	3	2	1
5:58	6:16	6:24	6:32	6:42	6:06
6:58	7:16	7:24	7:32	7:42	7:02
7:58	8:16	8:24	8:32	8:42	8:02
8:58	9:16	9:24	9:32	9:42	9:02
9:58	10:16	10:24	10:32	10:42	10:02
10:58	11:16	11:24	11:32	11:42	12:02
11:58	12:16	12:24	12:32	12:42	1:02
12:58	1:16	1:24	1:32	1:42	2:02
1:58	2:16	2:24	2:32	2:42	3:02
2:58	3:16	3:24	3:32	3:42	4:02
3:58	4:16	4:24	4:32	4:42	5:02
4:58	5:16	5:24	5:32	5:42	6:02
5:58	6:16	6:24	6:32	6:42	7:02
6:58	7:16	7:24	7:32	7:42	8:02
7:58	8:16	8:24	8:32	8:42	9:02
8:58	9:16	9:24	9:32	9:42	10:02



Link 443

Winter Park/Pine Hills

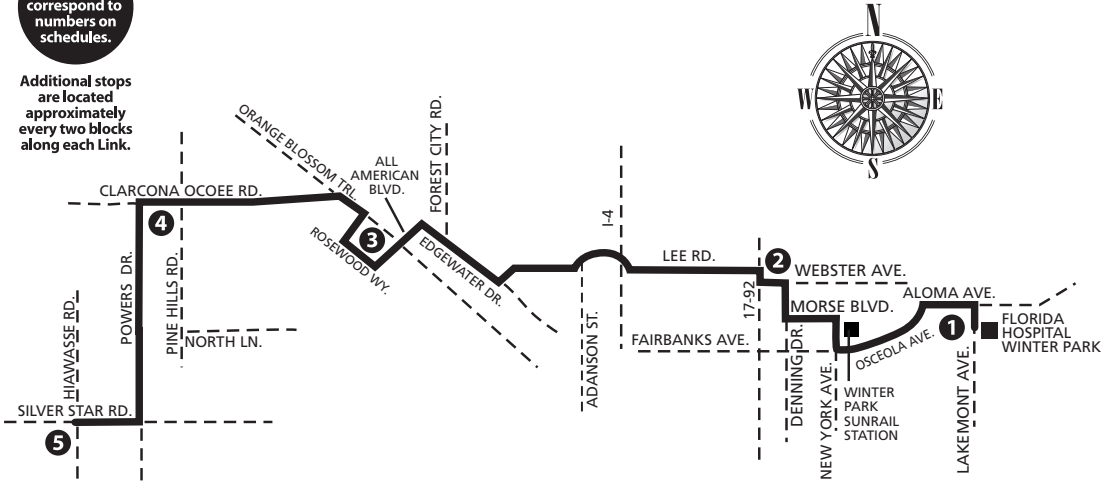
Monday–Sunday & Holiday service

- **SERVING:**
- Florida Hospital
- Winter Park
- Winter Park Village
- Rollins College
- Winter Park Library

- Valencia College Winter Park
- Everest University
- Rosemont SuperStop
- Pine Hills

Numbers on map correspond to numbers on schedules.

Additional stops are located approximately every two blocks along each Link.



Monday - Saturday

ALOMA TO SILVER STAR RD. & HIWASSEE RD.

1	2	3	4	5
ALOMA AVE. & LAKEMONT AVE.	WEBSTER AVE. & DENNING DR.	ROSEMONT SUPERSTOP	CLARCONA OCOEE RD. & POWERS DR.	SILVER STAR RD. & HIWASSEE RD.
5:50	6:07	6:35	6:47	7:00
6:50	7:07	7:35	7:47	8:00
7:50	8:07	8:35	8:47	9:00
8:50	9:07	9:35	9:47	10:00
9:50	10:07	10:35	10:47	11:00
10:50	11:07	11:35	11:47	12:00
11:50	12:07	12:35	12:47	1:00
12:50	1:07	1:35	1:47	2:00
1:50	2:07	2:35	2:47	3:00
2:50	3:07	3:35	3:47	4:00
3:50	4:07	4:35	4:47	5:00
4:52	5:09	5:37	5:49	6:00
5:58	6:15	6:39	6:49	7:00
7:00	7:15	7:39	7:49	8:00
8:00	8:15	8:39	8:49	9:00

P.M. Times are shown in bold

SILVER STAR RD. & HIWASSEE RD. TO ALOMA

5	4	3	2	1
SILVER STAR RD. & HIWASSEE RD.	CLARCONA OCOEE RD. & POWERS DR.	ROSEMONT SUPERSTOP	WEBSTER AVE. & DENNING DR.	ALOMA AVE. & LAKEMONT AVE.
5:15	5:30	5:43	6:08	6:23
6:15	6:30	6:43	7:08	7:23
7:15	7:30	7:43	8:08	8:23
8:15	8:30	8:43	9:08	9:23
9:15	9:30	9:43	10:08	10:23
10:15	10:30	10:43	11:08	11:23
11:15	11:30	11:43	12:08	12:23
12:15	12:30	12:43	1:08	1:23
1:15	1:30	1:43	2:08	2:23
2:15	2:30	2:43	3:08	3:23
3:15	3:30	3:43	4:08	4:23
4:15	4:30	4:43	5:08	5:23
5:15	5:30	5:43	6:08	6:23
6:15	6:30	6:40	7:02	7:17
7:15	7:29	7:39	8:01	8:16

P.M. Times are shown in bold



Sunday & Holidays

ALOMA TO SILVER STAR RD. & HIAWASSEE RD.

1 ALOMA AVE. & LAKEMONT AVE.	2 WEBSTER AVE. & DENNING DR.	3 ROSEMONT SUPERSTOP	4 CLARCONA OCOE RD. & POWERS DR.	5 SILVER STAR RD. & HIAWASSEE RD.
6:15	6:28	6:47	6:55	7:05
7:15	7:28	7:47	7:55	8:05
8:15	8:28	8:47	8:55	9:05
9:15	9:28	9:47	9:55	10:05
10:15	10:28	10:47	10:55	11:05
11:15	11:28	11:47	11:55	12:05
12:15	12:28	12:47	12:55	1:05
1:15	1:28	1:47	1:55	2:05
2:15	2:28	2:47	2:55	3:05
3:15	3:28	3:47	3:55	4:05
4:15	4:28	4:47	4:55	5:05
5:15	5:28	5:47	5:55	6:05

SILVER STAR RD. & HIAWASSEE RD. TO ALOMA

5 SILVER STAR RD. & HIAWASSEE RD.	4 CLARCONA OCOE RD. & POWERS DR.	3 ROSEMONT SUPERSTOP	2 WEBSTER AVE. & DENNING DR.	1 ALOMA AVE. & LAKEMONT AVE.
6:15	6:25	6:33	6:52	7:05
7:15	7:25	7:33	7:52	8:05
8:15	8:25	8:33	8:52	9:05
9:15	9:25	9:33	9:52	10:05
10:15	10:25	10:33	10:52	11:05
11:15	11:25	11:33	11:52	12:05
12:15	12:25	12:33	12:52	1:05
1:15	1:25	1:33	1:52	2:05
2:15	2:25	2:33	2:52	3:05
3:15	3:25	3:33	3:52	4:05
4:15	4:25	4:33	4:52	5:05
5:15	5:25	5:33	5:52	6:05

P.M. Times are shown in bold

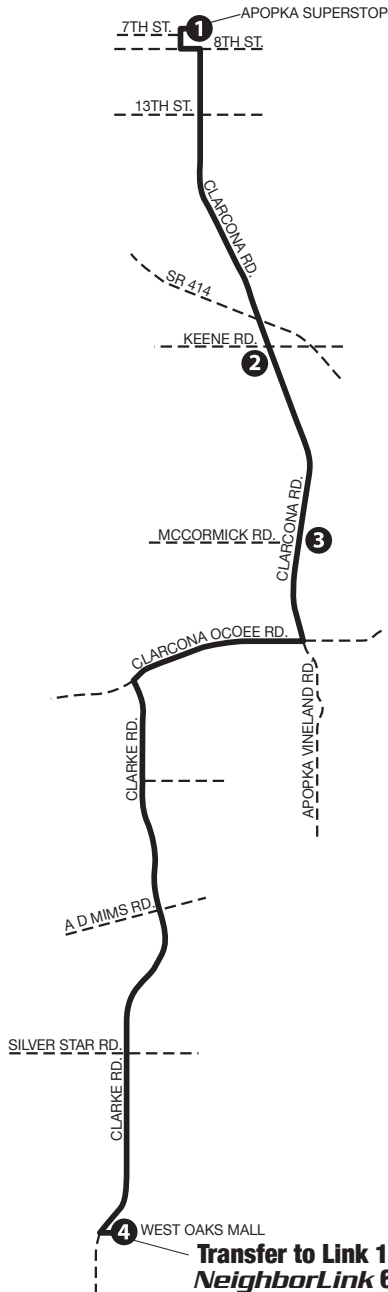


Link 445

Apopka/ West Oaks Mall

Monday–Saturday service
No Sunday/Holiday service

- **SERVING:**
- Apopka Superstop
- West Oaks Mall
- NeighborLink 611
- NeighborLink 613



Monday - Saturday

APOPKA SUPERSTOP TO WEST OAKS MALL				WEST OAKS MALL TO APOPKA SUPERSTOP			
1	2	3	4	4	3	2	1
APOPKA SUPERSTOP	CLARCONA RD. & KEENE RD.	CLARCONA RD. & MCCORMICK RD.	WEST OAKS MALL	WEST OAKS MALL	CLARCONA RD. & MCCORMICK RD.	CLARCONA RD. & KEENE RD.	APOPKA SUPERSTOP
6:53	7:00		7:20	5:40	6:00		6:07

P.M. Times are shown in bold

**Transfer to Link 105, 125
NeighborLink 611, 613**



NeighborLink

601

Poinciana

Monday-Saturday service
No Sunday/Holiday service

- **SERVING:**
- Link 26
- Link 306
- Link 416
- Link 426
- NeighborLink 603

Poinciana Community Center / YMCA
Solivita Village Center
Poinciana Town Center
Publix Shopping Center



NeighborLink 601 is based at the Poinciana Walmart Center between Towne Center Drive and S. Doverplum Avenue. The service area includes Villages 1, 2, 3, 4 and 5 of Poinciana, including Solivita.

**Call 407-244-0808
to request a ride
on the NeighborLink.**

**Transfer to Link 26,
306, 416, 426 &
NeighborLink 603**

Monday - Saturday

CONNECTIONS AT WALMART

NEIGHBORLINK ARRIVES	NEIGHBORLINK DEPARTS
6:05	6:15
7:05	7:15
8:05	8:15
9:05	9:15
10:05	10:15
11:05	11:15
12:05	12:15
1:05	1:15
2:05	2:15
3:05	3:15
4:05	4:15
5:05	5:15
6:05	6:15
7:05	7:15

P.M. Times are shown in bold



Scheduled pick ups/drop offs
between :15 & :05 every hour



NeighborLink 603 Southwest Poinciana

Monday–Saturday service
No Sunday/Holiday service

- **SERVING:**
- Link 26
- Link 306
- Link 416
- Link 426
- NeighborLink 601

Poinciana Walmart Center
Poinciana Community Center/
YMCA
Solovita Village Center

Monday - Saturday

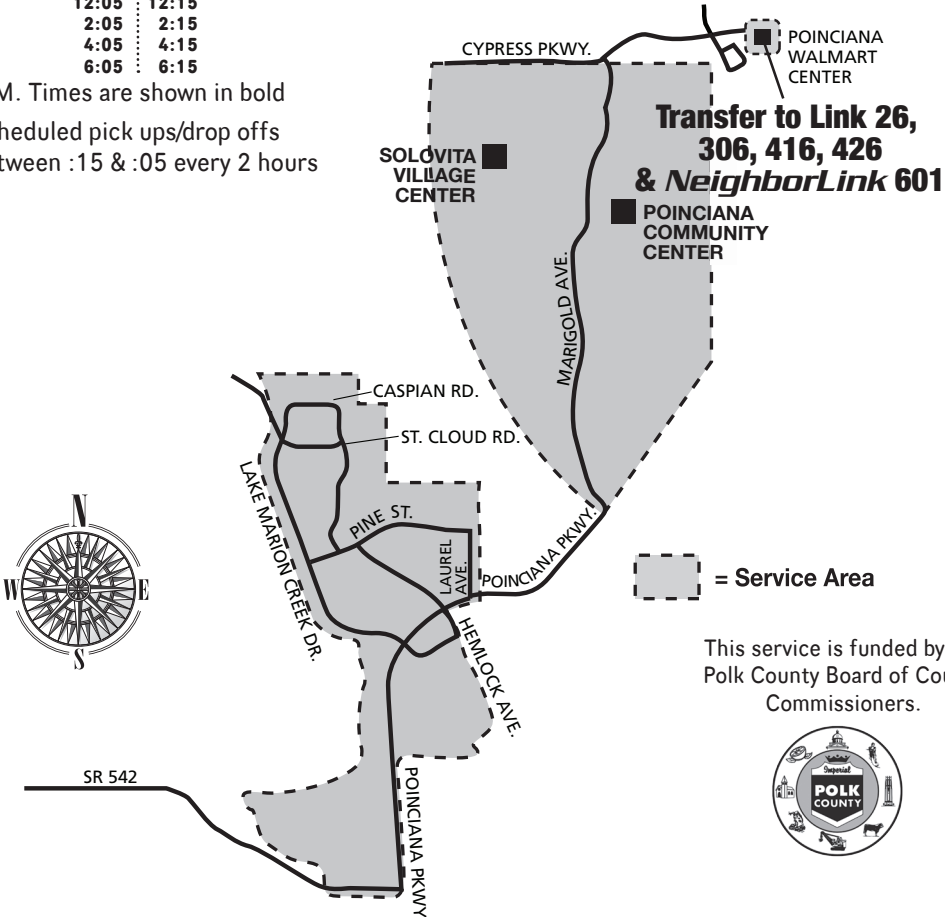
CONNECTIONS AT WALMART

NEIGHBORLINK ARRIVES	NEIGHBORLINK DEPARTS
6:05	6:15
8:05	8:15
10:05	10:15
12:05	12:15
2:05	2:15
4:05	4:15
6:05	6:15

P.M. Times are shown in bold
Scheduled pick ups/drop offs
between :15 & :05 every 2 hours

NeighborLink 603 is based in Polk County serving Villages 3, 4, 7 and 8 of Poinciana.

**Call 407-244-0808
to request a ride
on the NeighborLink.**



**Transfer to Link 26,
306, 416, 426
& NeighborLink 601**

This service is funded by the Polk County Board of County Commissioners.



NeighborLink 604

Intercession City/Campbell City

Monday–Friday service
No Weekend/Holiday service

- **SERVING:**
- Intercession City
- Campbell City
- Southwest Kissimmee
- Link 26

Pleasant Hill Commons
Publix Shopping Center
Good Samaritan Village
The Oaks

Monday - Friday

CONNECTIONS AT ORANGE BLOSSOM TRAIL & PLEASANT HILL ROAD

NEIGHBORLINK ARRIVES		NEIGHBORLINK DEPARTS
6:30		6:40
7:30		7:40
8:30		8:40
9:30		9:40
3:30		3:40
4:30		4:40
5:30		5:40
6:30		6:40

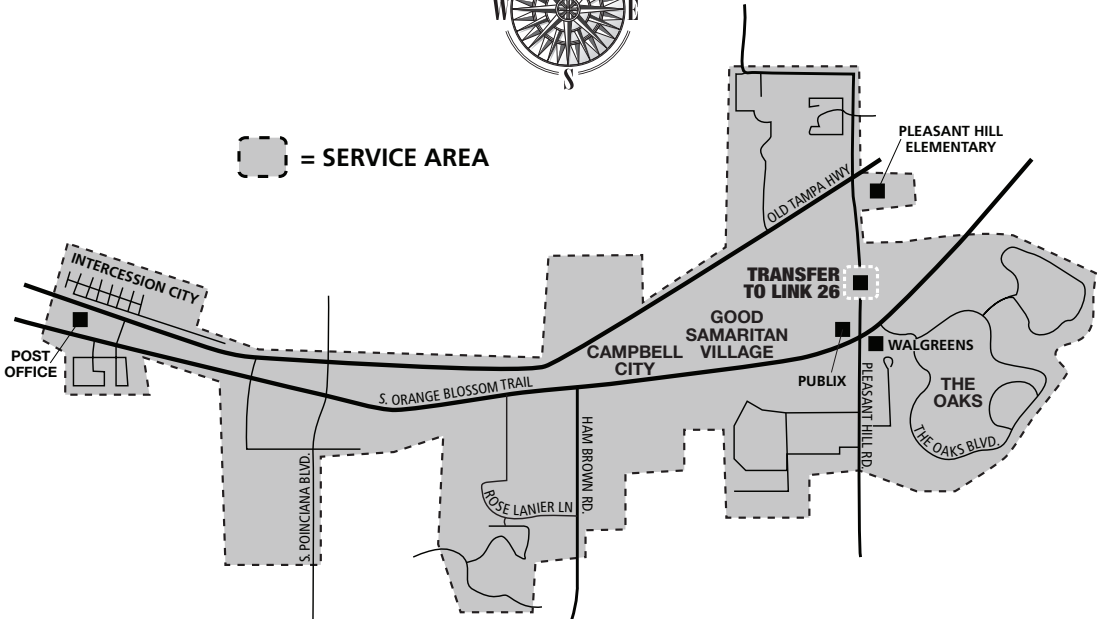
NeighborLink 604 is based near the intersection of Orange Blossom Trail and Pleasant Hill Road. Service is available from 6am to 10am and from 3pm to 7pm.

**Call 407-244-0808
to request a ride
on the NeighborLink.**

P.M. Times are shown in bold
Scheduled pick ups/drop offs
between :40 & :30 every hour



= SERVICE AREA



NeighborLink 611

Ocoee

Monday–Saturday service
No Sunday/Holiday service

SERVING:

- West Oaks Mall Super Stop
- Link 54
- Link 105
- Link 125
- Link 445
- NeighborLink 613

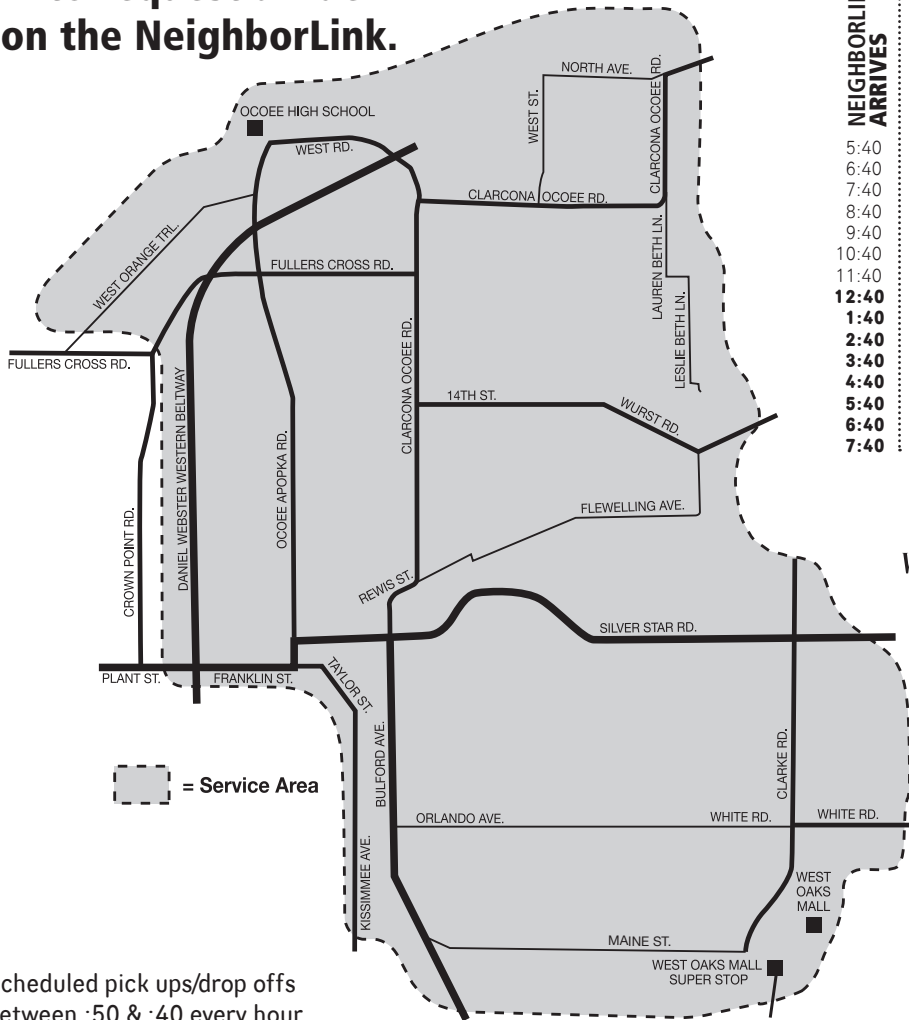
NeighborLink 611 is based out of the West Oaks Mall Super Stop. It includes the area northwest of the West Oaks Mall and east of Crown Point Road. Major points include Ocoee High School and West Oaks Mall.

P.M. Times are shown in bold

Monday - Saturday

CONNECTION AT
WEST OAKS MALL

**Call 407-244-0808
to request a ride
on the NeighborLink.**



NEIGHBORLINK ARRIVES	NEIGHBORLINK DEPARTS
5:40	5:50
6:40	6:50
7:40	7:50
8:40	8:50
9:40	9:50
10:40	10:50
11:40	11:50
12:40	12:50
1:40	1:50
2:40	2:50
3:40	3:50
4:40	4:50
5:40	5:50
6:40	6:50
7:40	7:50



Scheduled pick ups/drop offs
between :50 & :40 every hour

TRANSFER TO
LINKS 54, 105, 125, 445
AND NEIGHBORLINK 613

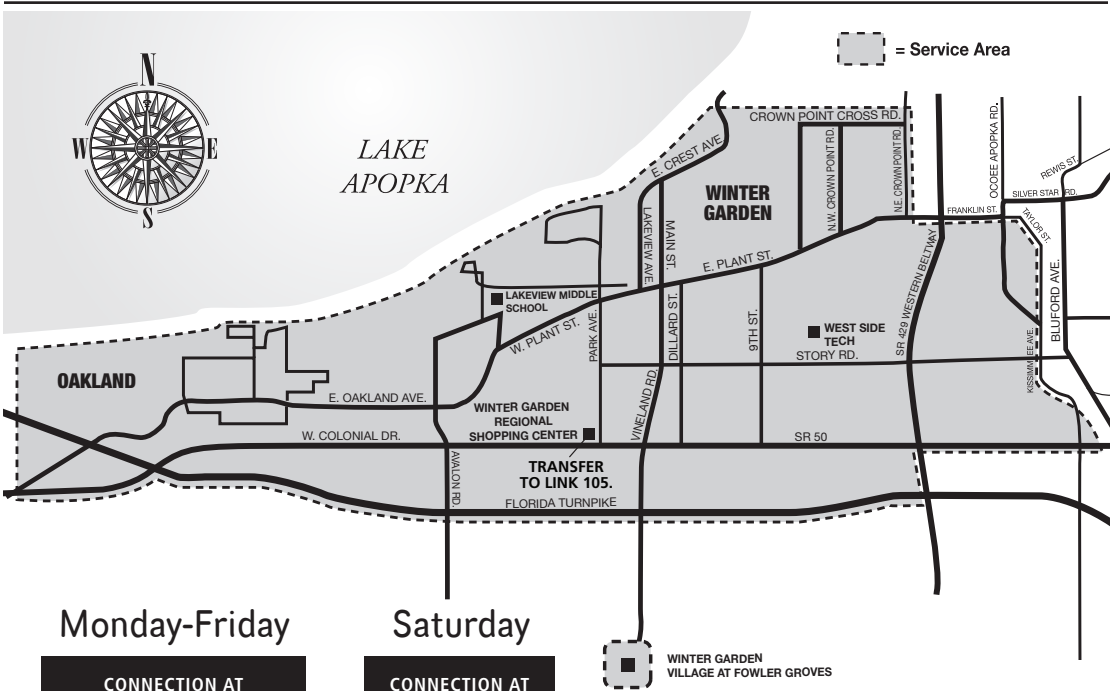


NeighborLink 612

Winter Garden

Monday–Saturday service
No Sunday/Holiday service

- **SERVING:**
- Winter Garden Regional Shopping Center
- Winter Garden Village
- Lakeview Middle School
- Link 105
- West Side Tech



Monday-Friday

CONNECTION AT
SR 50 & PARK AVE.

NEIGHBORLINK ARRIVES	NEIGHBORLINK DEPARTS
5:45	5:55
6:45	6:55
7:45	7:55
8:45	8:55
9:45	9:55
10:45	10:55
11:45	11:55
12:45	12:55
1:45	1:55
2:45	2:55
3:45	3:55
4:45	4:55
5:45	5:55
7:15	7:25

Saturday

CONNECTION AT
SR 50 & PARK AVE.

NEIGHBORLINK ARRIVES	NEIGHBORLINK DEPARTS
6:00	6:10
7:00	7:10
8:00	8:10
9:00	9:10
10:00	10:10
11:00	11:10
12:00	12:10
1:00	1:10
2:00	2:10
3:00	3:10
4:00	4:10
5:00	5:10
6:00	6:10
7:00	7:10

NeighborLink 612 is based out of the Winter Garden Regional Shopping Center at SR 50 and Park Avenue. The service area includes points west of the NeighborLink 611 to the Lake County line, serving the communities of Winter Garden and Oakland.

**Call 407-244-0808
to request a ride
on the NeighborLink.**

P.M. Times are shown in bold

Scheduled pick ups/drop offs between :55 & :45 every hour weekdays and :10 & :00 every hour Saturdays



NeighborLink 613

Pine Hills

Monday–Saturday service
No Sunday/Holiday service

- **SERVING:**
- West Oaks Mall SuperStop
- Link 54
- Link 105
- Link 125
- Link 445
- NeighborLink 611

NeighborLink 613 is based out of the West Oaks Mall bus transfer area. It includes the area East of the West Oaks Mall and South of Silver Star Road, West of Pine Hills Road and North of Colonial Drive.

P.M. Times are shown in bold
Monday - Saturday

**Call 407-244-0808
to request a ride
on the NeighborLink.**

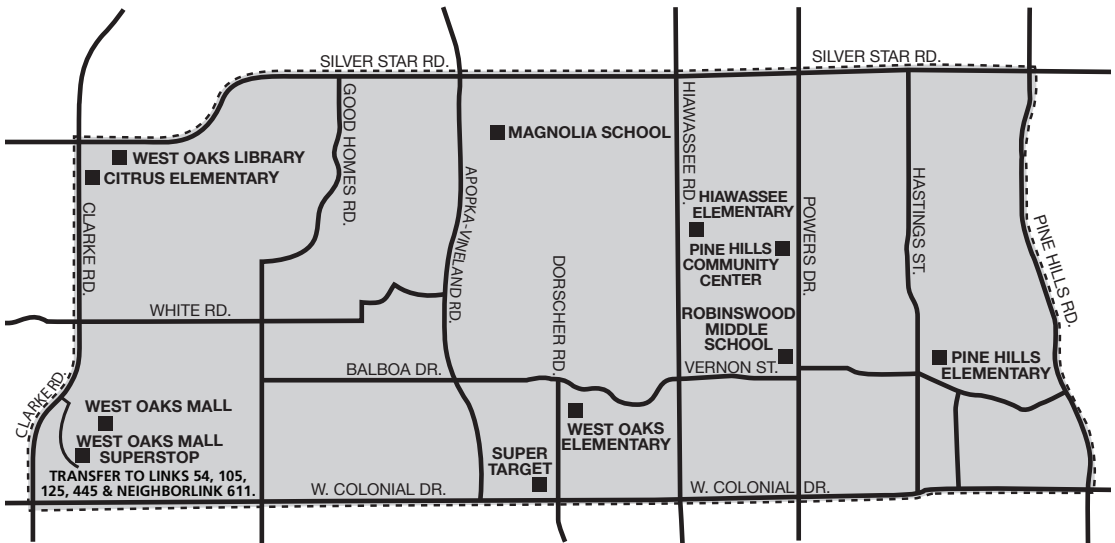
Scheduled pick ups/drop offs
between :25 & :15 every hour



 = Service Area

**CONNECTION AT
WEST OAKS MALL**

NEIGHBORLINK ARRIVES	NEIGHBORLINK DEPARTS
6:15	6:25
7:15	7:25
8:15	8:25
9:15	9:25
10:15	10:25
11:15	11:25
12:15	12:25
1:15	1:25
2:15	2:25
3:15	3:25
4:15	4:25
5:15	5:25
6:15	6:25
7:15	7:25



NeighborLink 621

E. Colonial Dr./Bithlo

Monday–Saturday service
No Sunday/Holiday service

SERVING:

Link 104
Chuluota Park & Ride
Orlando Speedworld
Bithlo Health Center

Monday - Saturday

**Call 407-244-0808
to request a ride
on the NeighborLink.**

Scheduled pick ups/drop offs
between :05 & :50 every hour and
:35 & :20 every 90 minutes

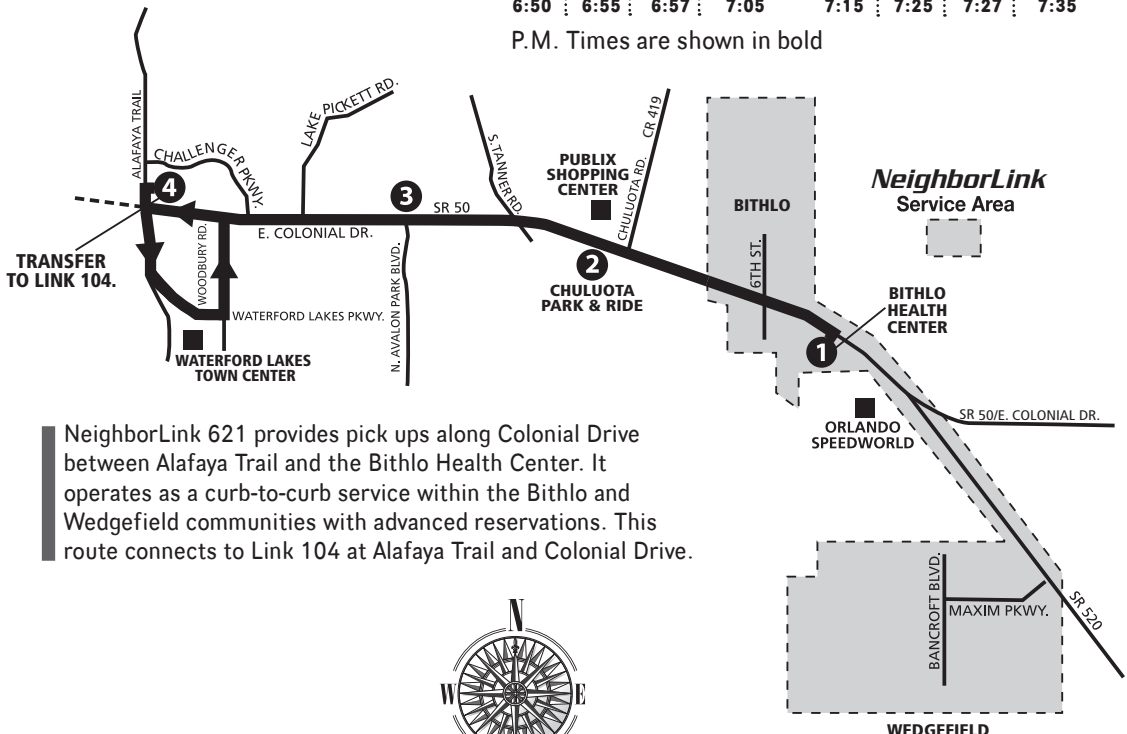
BITHLO HEALTH CENTER TO ALAFAYA TR. & COLONIAL DR.

1	2	3	4
BITHLO HEALTH CENTER	CHULUOTA PARK & RIDE	AVALON PARK BLVD. & COLONIAL DR.	ALAFAYA TR. & COLONIAL DR.
5:30	5:35	5:37	5:45
6:50	6:55	6:57	7:05
8:20	8:25	8:27	8:35
9:50	9:55	9:57	10:05
11:20	11:25	11:27	11:35
12:50	12:55	12:57	1:05
2:20	2:25	2:27	2:35
3:50	3:55	3:57	4:05
5:20	5:25	5:27	5:35
6:50	6:55	6:57	7:05

ALAFAYA TR. & COLONIAL DR. TO BITHLO HEALTH CENTER

4	3	2	1
ALAFAYA TR. & COLONIAL DR.	AVALON PARK BLVD. & COLONIAL DR.	CHULUOTA PARK & RIDE	BITHLO HEALTH CENTER
5:45	5:55	5:57	6:05
7:15	7:25	7:27	7:35
8:45	8:55	8:57	9:05
10:15	10:25	10:27	10:35
11:45	11:55	11:57	12:05
1:15	1:25	1:27	1:35
2:45	2:55	2:57	3:05
4:15	4:25	4:27	4:35
5:45	5:55	5:57	6:05
7:15	7:25	7:27	7:35

P.M. Times are shown in bold



NeighborLink 621 provides pick ups along Colonial Drive between Alafaya Trail and the Bithlo Health Center. It operates as a curb-to-curb service within the Bithlo and Wedgefield communities with advanced reservations. This route connects to Link 104 at Alafaya Trail and Colonial Drive.



NeighborLink 622

Oviedo

Monday–Saturday service

No Sunday/Holiday service

- **SERVING:**
- Seminole State College
- Oviedo Marketplace
- Link 434
- Oviedo High School
- Oviedo Sports Complex
- Jackson Heights Middle School

The NeighborLink 622 is based out of the Oviedo Marketplace and operates in a service area primarily within the City of Oviedo. It provides service to Seminole State College and connects with Link 434 at Oviedo Marketplace.

**Call 407-244-0808
to request a ride
on the NeighborLink.**

Scheduled pick ups/drop offs
between :30 & :20 every hour

Monday - Saturday

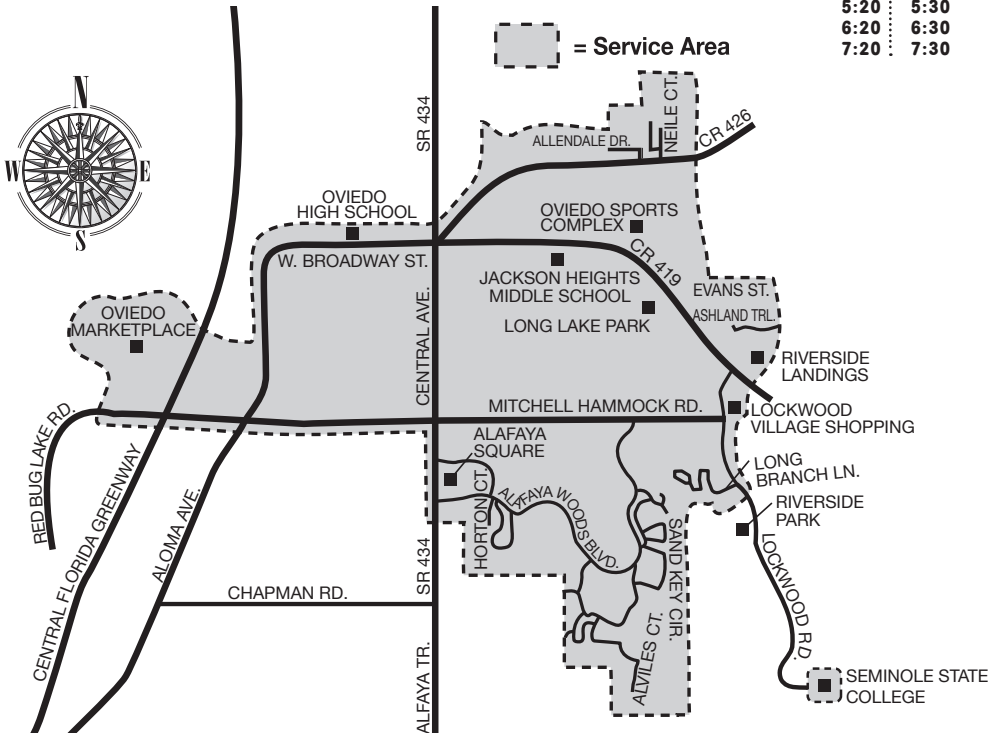
**CONNECTION AT
OVIEDO MARKETPLACE**

**NEIGHBORLINK
ARRIVES AT OVIEDO
MARKETPLACE**

**NEIGHBORLINK
DEPARTS OVIEDO
MARKETPLACE**

6:20	6:30
7:20	7:30
8:20	8:30
9:20	9:30
10:20	10:30
11:20	11:30
12:20	12:30
1:20	1:30
2:20	2:30
3:20	3:30
4:20	4:30
5:20	5:30
6:20	6:30
7:20	7:30

P.M. Times are shown in bold



NeighborLink 631

Buena Ventura Lakes
Monday–Friday service

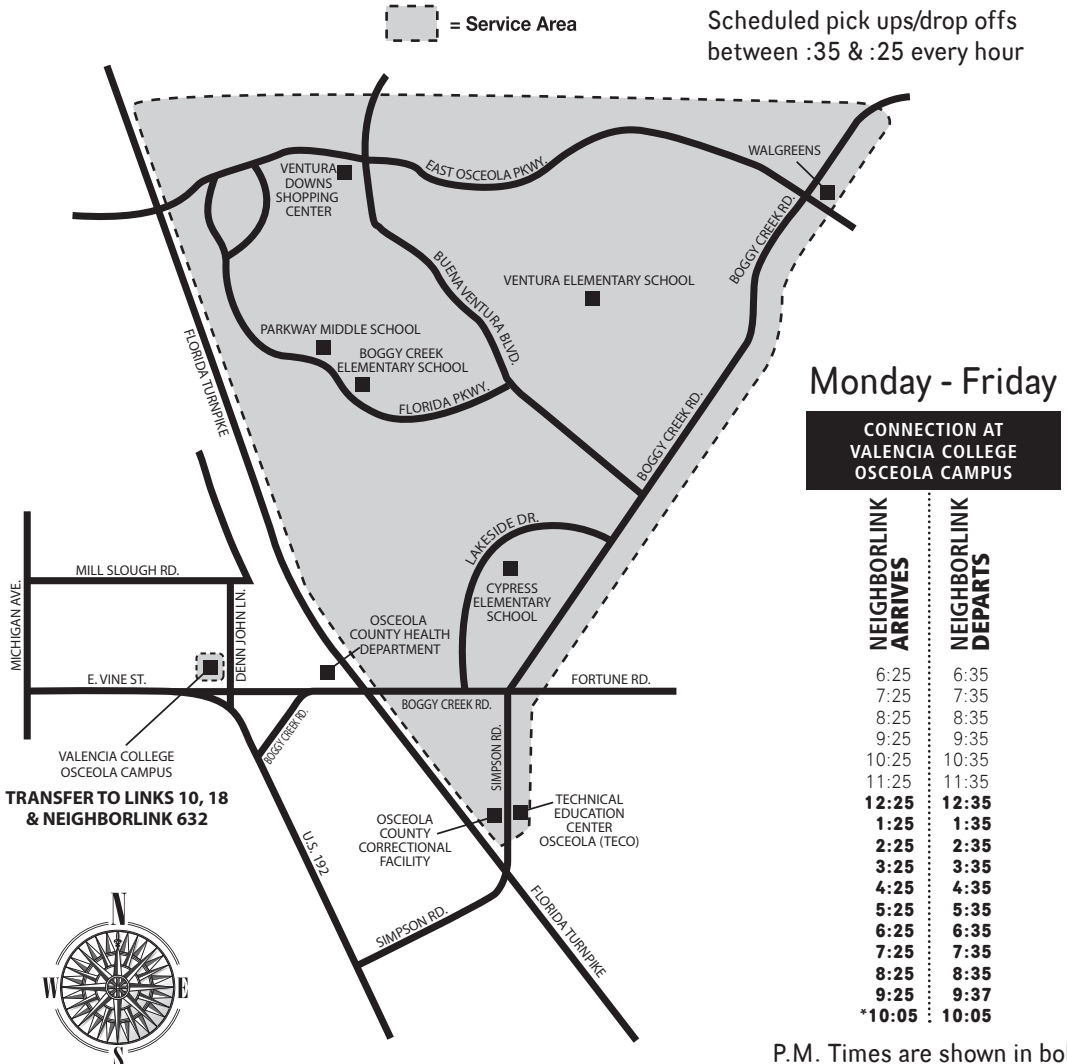
- **SERVING:**
- Osceola County Correctional Facility
- Technical Education Center Osceola
- Valencia College Osceola Campus
- Link 10
- Link 18
- NeighborLink 632

The NeighborLink 631 operates in a service area between the Florida Turnpike, Simpson Road, Boggy Creek Road and Osceola Parkway. It will connect with Links 10, 18 and NL 632 at Valencia College Osceola Campus.

No Saturday, Sunday/Holiday service

**Call 407-244-0808
to request a ride
on the NeighborLink.**

Scheduled pick ups/drop offs
between :35 & :25 every hour



*The 10:05 P.M. trip on NeighborLink 631 will serve both 631 and 632 service areas.

P.M. Times are shown in bold



NeighborLink 632

North Kissimmee

Monday - Friday service

- **SERVING:**
- Florida Hospital Kissimmee
- LYNX Kissimmee Intermodal Station
- Station
- Osceola County Health Department
- Park Place Behavioral Healthcare
- V.A. Clinic
- Valencia College Osceola Campus
- Walmart

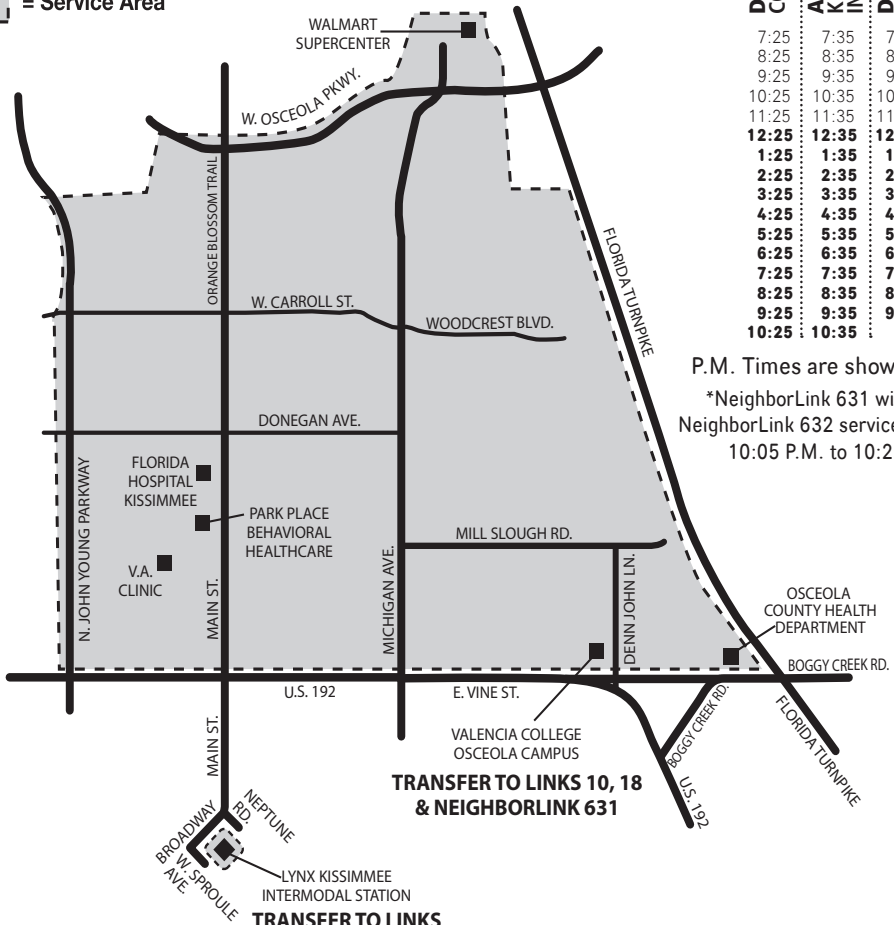
- Link 10
- Link 18
- Link 26
- Link 55
- Link 56
- Link 57
- Link 108
- FastLink 441
- NeighborLink 631
- Xpress Link 208

The NeighborLink 632 operates in a service area bordered by U.S. 192, John Young Parkway, Osceola Parkway and the Florida Turnpike with a stop at Valencia College (connect with Links 10, 18, and NL 631). It will also connect with 10, 18, 26, 55, 56, 57, 108 and FastLink 441 at the new LYNX Kissimmee Intermodal Station.

No Saturday / Sunday / Holiday service

Monday - Friday

 = Service Area



DEPARTS VALENCIA COLLEGE	ARRIVES AT LYNX KISSIMMEE INTERMODAL STATION	DEPARTS LYNX KISSIMMEE INTERMODAL STATION
7:25	7:35	7:45
8:25	8:35	8:45
9:25	9:35	9:45
10:25	10:35	10:45
11:25	11:35	11:45
12:25	12:35	12:45
1:25	1:35	1:45
2:25	2:35	2:45
3:25	3:35	3:45
4:25	4:35	4:45
5:25	5:35	5:45
6:25	6:35	6:45
7:25	7:35	7:45
8:25	8:35	8:45
9:25	9:35	9:47
10:25	10:35	

P.M. Times are shown in bold
 *NeighborLink 631 will service NeighborLink 632 service areas from 10:05 P.M. to 10:25 P.M.

TRANSFER TO LINKS 10, 18 & NEIGHBORLINK 631

TRANSFER TO LINKS 10, 18, 26, 55, 56, 57, 108, 208, FastLink 441, & Xpress Link 208
ACCESS TO AMTRAK & GREYHOUND

Scheduled pick ups/drop offs between :45 & :25 every hour



NeighborLink 641

Williamsburg

Monday - Saturday service

No Sunday/Holiday service

- **SERVING:**
- SeaWorld
- Link 8
- Link 21
- Link 38
- Link 42
- Link 50

- Link 58
- Link 111
- Discovery Cove
- Walmart
- Turkey Lake Rd.
- Destination Parkway SuperStop
- Dr. P. Phillips Hospital

Monday - Saturday

NeighborLink 641 operates in the area South of SR528/Beachline Expressway, East of Westwood Boulevard, and includes all of the Williamsburg community, it also includes the area of Turkey Lake Road between Sand Lake Road and Central Florida Parkway. It will connect with Links 42, 58 and 111 at the Destination Parkway SuperStop.

**CONNECTION AT
DESTINATION PARKWAY
SUPERSTOP**

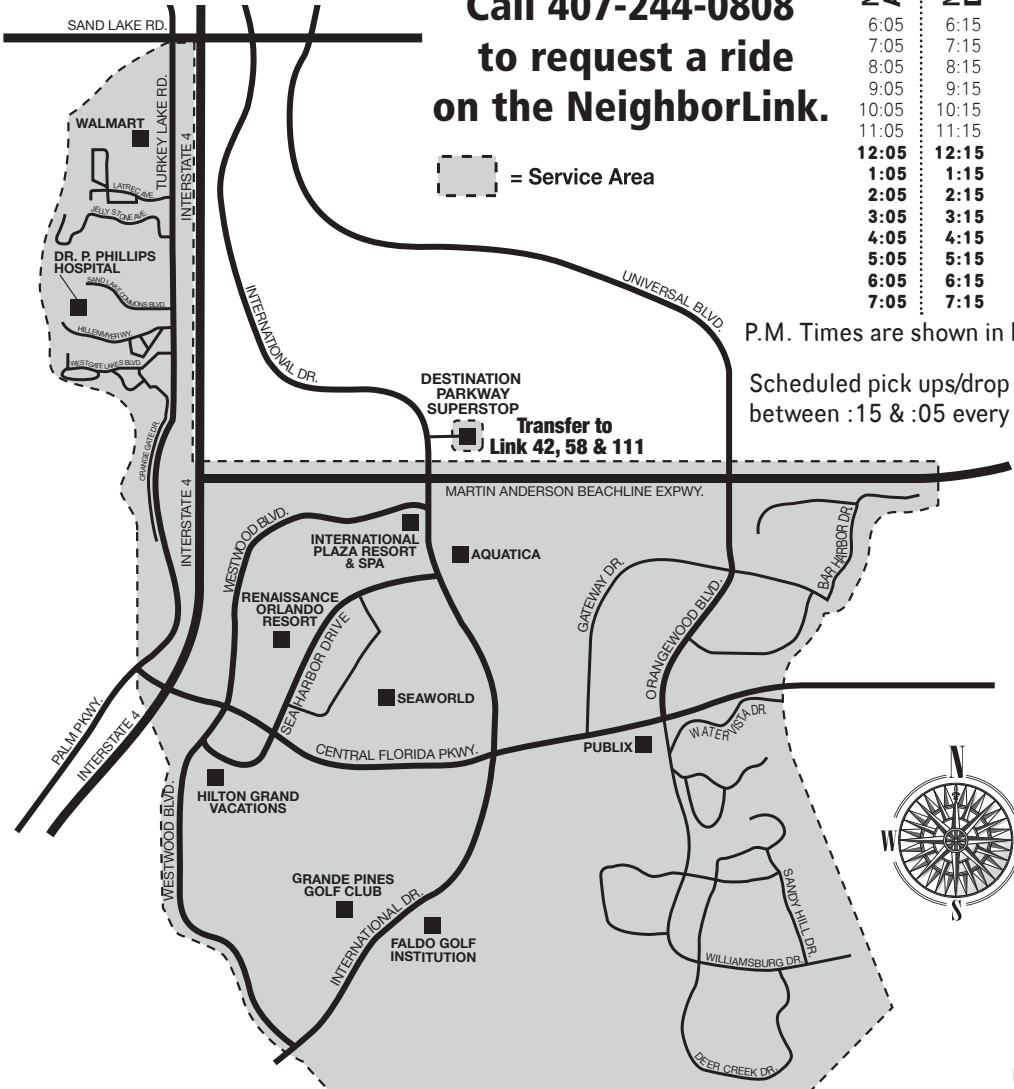
**Call 407-244-0808
to request a ride
on the NeighborLink.**

 = Service Area

NEIGHBORLINK ARRIVES	NEIGHBORLINK DEPARTS
6:05	6:15
7:05	7:15
8:05	8:15
9:05	9:15
10:05	10:15
11:05	11:15
12:05	12:15
1:05	1:15
2:05	2:15
3:05	3:15
4:05	4:15
5:05	5:15
6:05	6:15
7:05	7:15

P.M. Times are shown in bold

Scheduled pick ups/drop offs
between :15 & :05 every hour



NeighborLink 651

Goldsboro

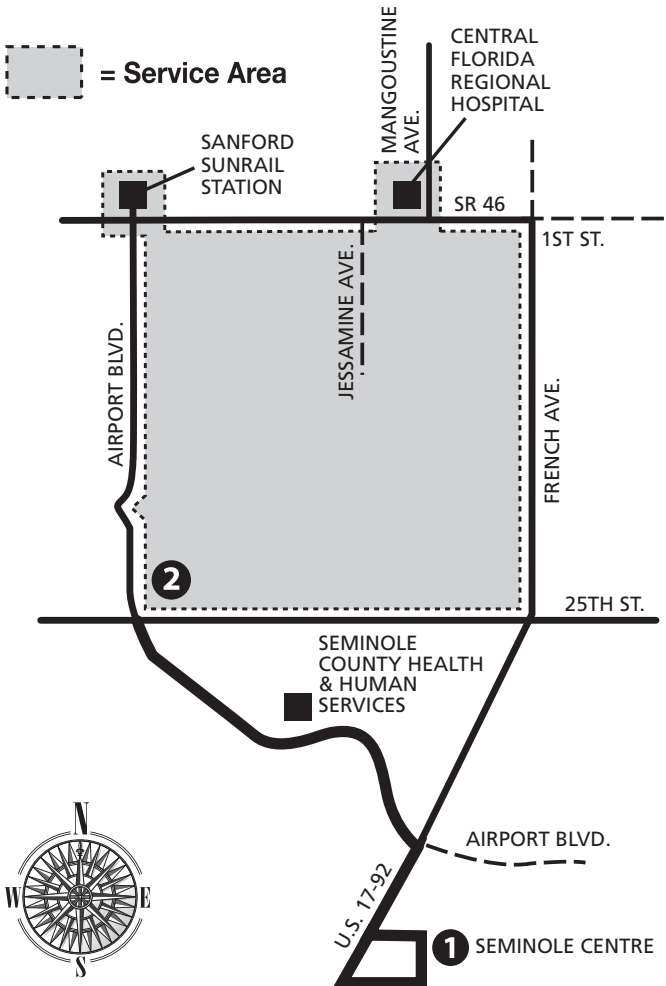
Monday–Saturday service

No Sunday/Holiday service

- **SERVING:**
- Sanford SunRail Station
- Seminole Centre
- Historic Goldsboro Blvd.
- Westside Community Center
- Central Florida Regional Hospital
- Seminole County Health & Human Services
- Link 34
- Link 45
- Link 46E
- Link 46W
- Link 103
- Fast Link 17-92

**Call 407-244-0808
to request a ride
on the NeighborLink.**

NeighborLink 651 provides pick-ups along Airport Boulevard and U.S. Highway 17-92 between Seminole Centre and 25th Street. It operates as a curb-to-curb service within the Goldsboro community with advanced reservations. This route connects to Links 34, 46E and 46W at the Sanford SunRail Station with a reservation, and Links 34, 45, 103 and FastLink 17-92 at Seminole Centre.



Monday - Saturday

SEMINOLE CENTRE TO 25TH STREET & AIRPORT BLVD.

SEMINOLE CENTRE	25TH STREET & AIRPORT BLVD.	25TH STREET & AIRPORT BLVD.	SEMINOLE CENTRE
1	2	2	1
5:00	5:07	5:48	5:55
6:00	6:07	6:48	6:55
7:00	7:07	7:48	7:55
8:00	8:07	8:48	8:55
9:00	9:07	9:48	9:55
10:00	10:07	10:48	10:55
11:00	11:07	11:48	11:55
12:00	12:07	12:48	12:55
1:00	1:07	1:48	1:55
2:00	2:07	2:48	2:55
3:00	3:07	3:48	3:55
4:00	4:07	4:48	4:55
5:00	5:07	5:48	5:55
6:00	6:07	6:48	6:55
7:00	7:07	7:48	7:55
8:00	8:07	8:48	8:55

P.M. Times are shown in bold

Scheduled pick ups/drop offs between :07 & :48 every hour



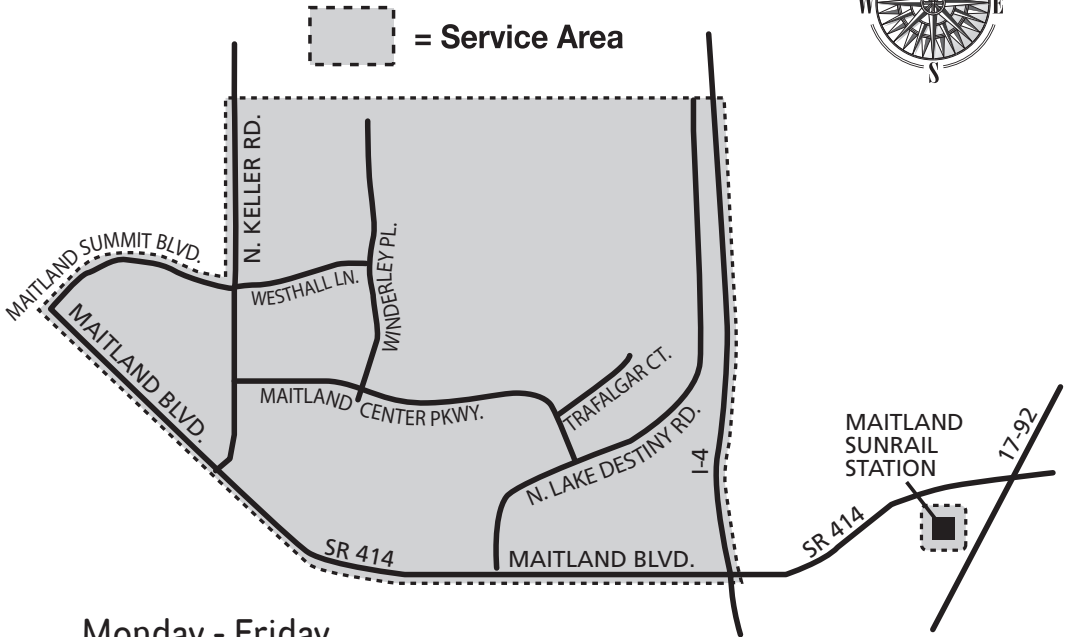
NeighborLink 652

Maitland Center
Monday–Friday service

- **SERVING:**
- Maitland SunRail Station
- Maitland Center
- Link 1
- Link 102

No Saturday / Sunday / Holiday service

**Call 407-244-0808
to request a ride
on the NeighborLink.**



Monday - Friday

**CONNECTIONS AT MAITLAND
SUNRAIL STATION**

NEIGHBORLINK DEPARTS	NEIGHBORLINK ARRIVES
6:05	
7:05	
8:05	
	5:15
	6:15
	7:00

Morning service will begin from the Maitland SunRail Station at 6:05 A.M. and will continue until all passengers have been dropped off in Maitland Center from the 8:05 A.M. departure.

Afternoon service will begin pick-ups from Maitland Center at 4:15 P.M. and will end at the Maitland SunRail Station at 7:00 P.M.

P.M. Times are shown in bold



FastLink 418

Florida Mall/Meadow Woods/Lake Nona

Monday-Saturday service

SERVING:

- Florida Mall
- Sand Lake SunRail Station
- Meadow Woods Station
- UCF College of Medicine

Nemours Children's Hospital
VA Medical Center

Monday - Saturday

Numbers on map correspond to numbers on schedules.

Additional stops are located approximately every two blocks along each Link.

FLORIDA MALL TO MEDICAL CITY

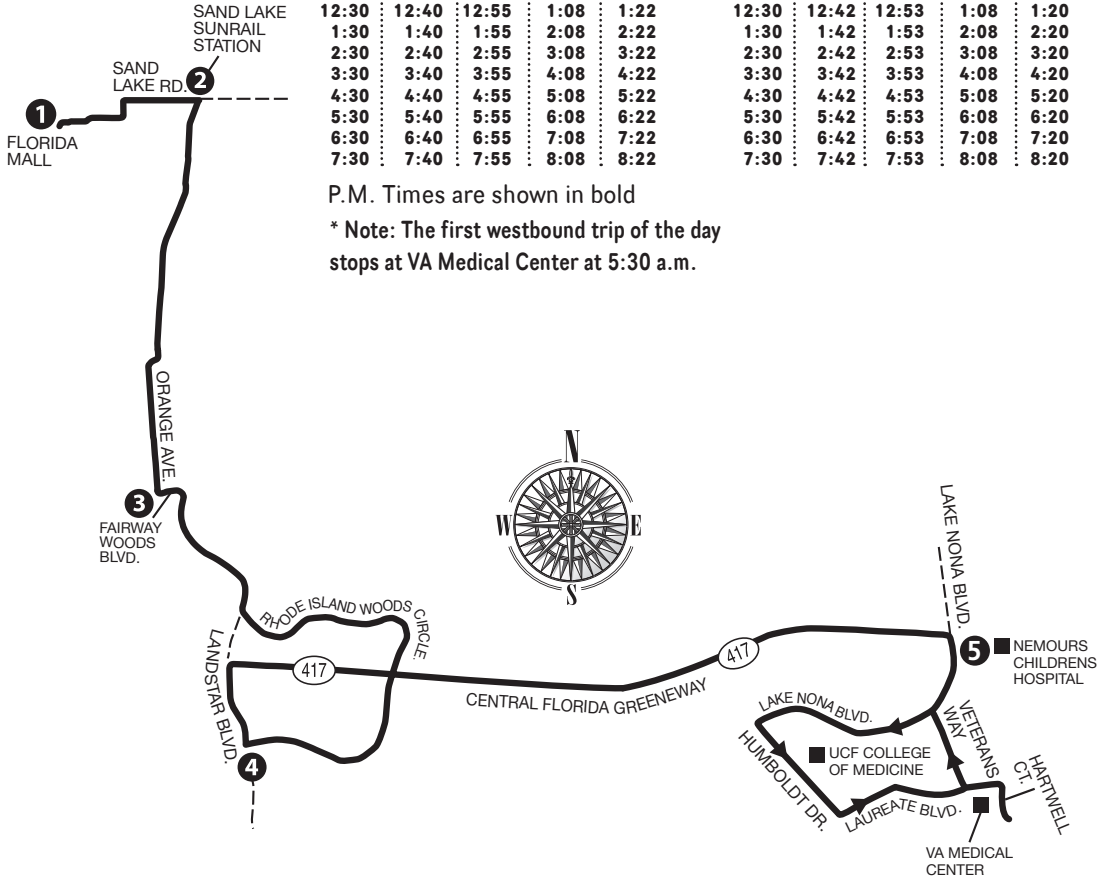
FLORIDA MALL SUPERSTOP	SAND LAKE SUNRAIL	MEADOW WOODS STATION	MEADOW WOODS SOUTH	MEDICAL CITY
1	2	3	4	5
5:30	5:40	5:55	6:08	6:22
6:30	6:40	6:55	7:08	7:22
7:30	7:40	7:55	8:08	8:22
8:30	8:40	8:55	9:08	9:22
9:30	9:40	9:55	10:08	10:22
10:30	10:40	10:55	11:08	11:22
11:30	11:40	11:55	12:08	12:22
12:30	12:40	12:55	1:08	1:22
1:30	1:40	1:55	2:08	2:22
2:30	2:40	2:55	3:08	3:22
3:30	3:40	3:55	4:08	4:22
4:30	4:40	4:55	5:08	5:22
5:30	5:40	5:55	6:08	6:22
6:30	6:40	6:55	7:08	7:22
7:30	7:40	7:55	8:08	8:22

MEDICAL CITY TO FLORIDA MALL

MEDICAL CITY	MEADOW WOODS SOUTH	MEADOW WOODS STATION	SAND LAKE SUNRAIL	FLORIDA MALL SUPERSTOP
5	4	3	2	1
5:33	5:42	5:53	6:08	6:20
6:30	6:42	6:53	7:08	7:20
7:30	7:42	7:53	8:08	8:20
8:30	8:42	8:53	9:08	9:20
9:30	9:42	9:53	10:08	10:20
10:30	10:42	10:53	11:08	11:20
11:30	11:42	11:53	12:08	12:20
12:30	12:42	12:53	1:08	1:20
1:30	1:42	1:53	2:08	2:20
2:30	2:42	2:53	3:08	3:20
3:30	3:42	3:53	4:08	4:20
4:30	4:42	4:53	5:08	5:20
5:30	5:42	5:53	6:08	6:20
6:30	6:42	6:53	7:08	7:20
7:30	7:42	7:53	8:08	8:20

P.M. Times are shown in bold

* Note: The first westbound trip of the day stops at VA Medical Center at 5:30 a.m.



FastLink 441

Kissimmee/Orlando
Monday–Friday service

SERVING:

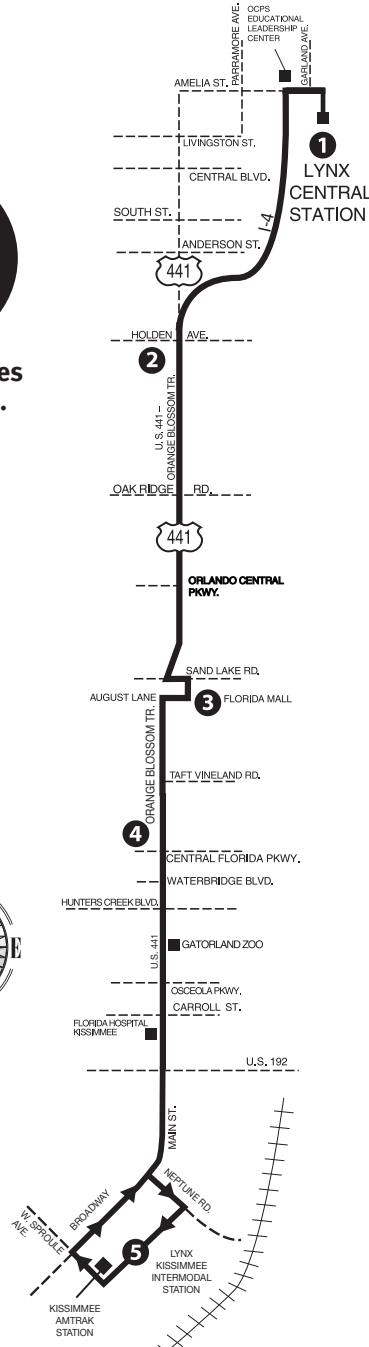
- LYNX Central Station
- OBT & Holden Ave.
- Florida Mall
- OBT & Central FL Pkwy.
- Main St. & Vine St.
- LYNX Kissimmee Intermodal Station

No Saturday, Sunday/Holiday service

Monday - Friday

Numbers on map correspond to numbers on schedules.

This route makes limited stops.



LYNX CENTRAL STATION TO LYNX KISSIMMEE INTERMODAL STATION

LYNX CENTRAL STATION	OBT & HOLDEN AVE.	FLORIDA MALL	OBT & CENTRAL FL PKWY.	LYNX KISSIMMEE INTERMODAL STATION
1	2	3	4	5
6:00	6:10	6:21	6:30	6:45
6:30	6:40	6:51	7:00	7:15
7:00	7:10	7:21	7:30	7:45
4:00	4:10	4:21	4:30	4:50
4:30	4:40	4:51	5:00	5:20
5:00	5:10	5:21	5:30	5:50

P.M. Times are shown in bold

LYNX KISSIMMEE INTERMODAL STATION TO LYNX CENTRAL STATION

LYNX KISSIMMEE INTERMODAL STATION	OBT & CENTRAL FL PKWY.	FLORIDA MALL	OBT & HOLDEN AVE.	LYNX CENTRAL STATION
5	4	3	2	1
5:05	5:20	5:29	5:39	5:50
5:35	5:50	5:59	6:09	6:20
6:05	6:20	6:29	6:39	6:50
5:00	5:20	5:29	5:39	5:50
5:30	5:50	5:59	6:09	6:20
6:00	6:20	6:29	6:39	6:50

P.M. Times are shown in bold



FastLink 17-92

Sanford/Orlando
Monday–Friday service

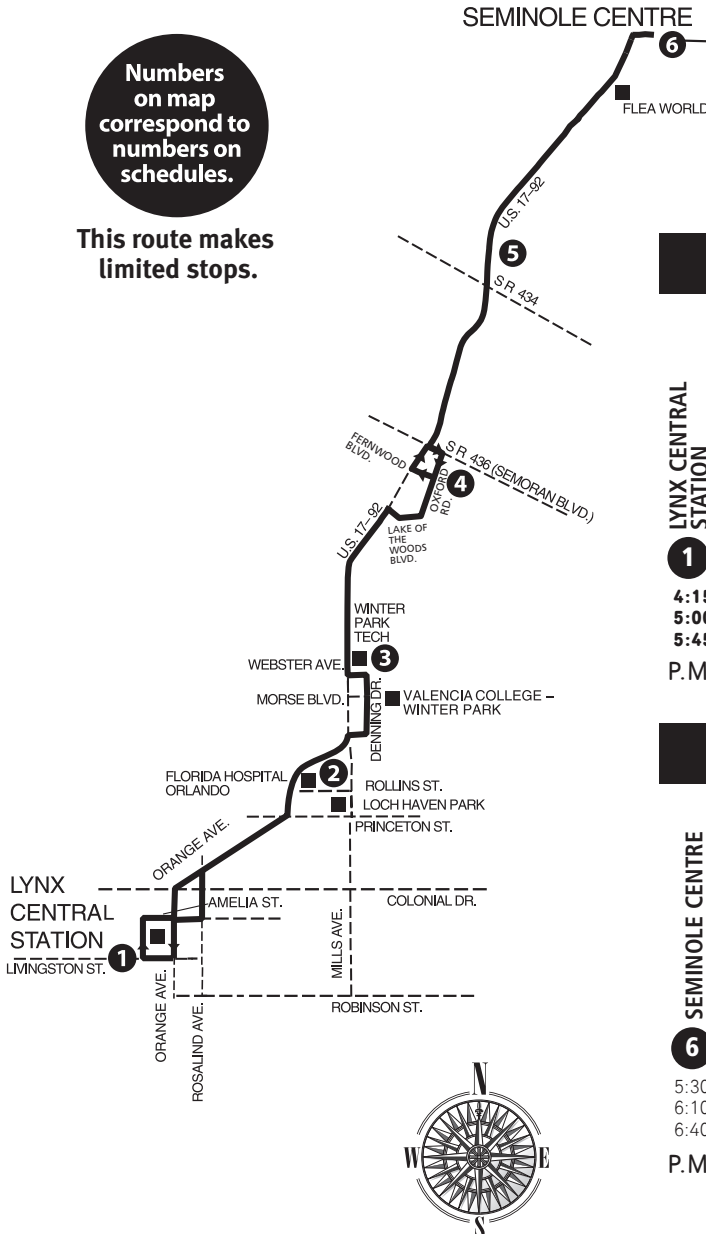
- **SERVING:**
- LYNX Central Station
- Florida Hospital
- Winter Park Village
- Fernwood Blvd. & Oxford Rd.
- U.S. 17-92 & SR 434
- Seminole Centre

NeighborLink 651

No Saturday, Sunday/Holiday service

Numbers on map correspond to numbers on schedules.

This route makes limited stops.



Transfer to NeighborLink 651

Monday - Friday

DOWNTOWN ORLANDO TO SEMINOLE CENTRE

1	2	3	4	5	6
LYNX CENTRAL STATION	FLORIDA HOSPITAL	DENNING DR. & WEBSTER AVE.	FERNWOOD BLVD. & OXFORD RD.	U.S. 17-92 & SR 434	SEMINOLE CENTRE
4:15	4:26	4:37	4:50	5:03	5:14
5:00	5:11	5:22	5:35	5:48	5:59
5:45	5:56	6:07	6:20	6:33	6:44

P.M. Times are shown in bold

SEMINOLE CENTRE TO DOWNTOWN ORLANDO

6	5	4	3	2	1
SEMINOLE CENTRE	U.S. 17-92 & SR 434	FERNWOOD BLVD. & OXFORD RD.	DENNING DR. & WEBSTER AVE.	FLORIDA HOSPITAL	LYNX CENTRAL STATION
5:30	5:44	5:56	6:09	6:18	6:25
6:10	6:24	6:36	6:49	6:58	7:05
6:40	6:54	7:06	7:19	7:28	7:35

P.M. Times are shown in bold





SUMMARY OF

RIDER'S CODE OF CONDUCT

- Refusing to pay proper fare is unlawful, and can result in arrest, fines or denied service.
- Riders using discount fare cards must provide valid proof when requested by LYNX. Failure to provide valid proof will require the customer to pay LYNX' full fare.
- Customers must have exact change and pay the correct fare.
- Riders wearing clothing with offensive or obscene pictures or sayings will be asked to remove these articles of clothing or be denied service.
- Smoking, drinking, or eating on any LYNX bus is prohibited.
- Possession or any article defined as a weapon is prohibited on LYNX' buses.
- Possession use or sale of any illegal or controlled substance is prohibited.
- No rider shall interfere with the safe operation of any LYNX bus.
- Please move to rear of the vehicle when boarding and exit via the back door.
- At no time will vulgar or abusive language including profanity be tolerated.
- Playing personal radios and musical devices is not allowed except with earphones.
- Children age six (6) and younger must be accompanied by an adult.
- Videotaping or taking photographs on any LYNX vehicle is prohibited without prior consent of LYNX.
- Soliciting money or distributing literature is not allowed at any time.
- Lying down or otherwise occupying more than one seat, bench or table is not allowed.
- Flammable liquid, combustible material or other dangerous substances such as gasoline, kerosene or propane are not allowed to be carried on the bus.
- Disruptive conduct of any nature by passengers will not be tolerated, including but not limited to excretion of any bodily fluid or spit upon or at another person, obscene, threatening, or inciting language or gestures.
- LYNX and its service contractors may deny passage to any rider that is identified as being disruptive or a threat to other passengers.
- Vandalizing any vehicle, facilities, service stops by writing, marking, scribbling, defacing or causing damage to the vehicle, equipment or facilities in any manner is prohibited.
- LYNX reserves the right to search customers' bags, packages, etc.
- Riders are responsible for loading and unloading their bicycles from the bike racks. Notify the driver where you will be unloading your bicycle.
- Only infant strollers that are folded are permitted on vehicles.
- Riders shall be prohibited from extending an object or a portion of one's body through the door or window of a transit vehicle while it is in motion.
- Riders shall be prohibited from boarding the transit vehicle with motorized vehicles such as mini-bikes, lawnmowers, etc.
- LYNX reserves the right from time to time to suspend, modify or revoke the application of any or all of the rules it deems necessary or desirable.

